

PART A:

**Information relating to the applicant and land to which the application relates
(all applicants must complete this Part)**

1. Name of appropriate authority to which the application is addressed:

Kent County Council

2. Name and full address (including postcode) of applicant:

Mrs Eliza Jane Ecclestone, St. Clere Estate, Kemsing, Sevenoaks, Kent, TN15 6NL

3. Status of applicant (tick relevant box or boxes):

I am

(a) the owner of the land(s) described in paragraph 4.

(b) making this application and the statements/declarations it contains on behalf of

.....[insert name of owner] who is the owner of the land(s)
described in paragraph 4 and in my capacity as [insert details]

4. Insert description of the land(s) to which the application relates (including full address and postcode):

St. Clere Estate
Kemsing
Sevenoaks
Kent TN15 6NL

More particularly shown coloured pink on the attached plan.

5. Ordnance Survey six-figure grid reference(s) of a point within the area of land(s) to which the application relates (if known):

559 E
158 N

6. This deposit comprises the following statements and declarations:

Parts B, D and E

PART B:
Statement under section 31(6) of the Highways Act 1980

I am the owner of the land described in paragraph 4 of Part A of this form and shown coloured pink on the map accompanying this statement.

Ways shown..... coloured dark green on the accompanying map are byways open to all traffic.

Ways shown coloured red on the accompanying map are restricted byways.

Ways shown coloured light green on the accompanying map are public bridleways.

Ways shown..... Coloured yellow on the accompanying map are public footpaths.

No other ways over the land shown coloured pink on the accompanying map have been dedicated as highways.

PART D:

Statement under section 15A(1) of the Commons Act 2006

I am the owner of the land described in paragraph 4 of Part A of this form and shown coloured pink on the map accompanying this statement.

I wish to bring to an end any period during which persons may have indulged as of right in lawful sports and pastimes on the whole or any part of the land shown coloured pink on the accompanying map.

PART E:

Additional information relevant to the application

That parcel of land known as the former Wrotham Allotments, Pilgrims Way, Wrotham are let under a lease to Wrotham Parish Council for the purposes of dog walking, and access to this land is governed by this lease.

PART F:
Statement of Truth
(all applicants must complete this Part)

WARNING: If you dishonestly enter information or make a statement that you know is, or might be, untrue or misleading, and intend by doing so to make a gain for yourself or another person, or to cause loss or the risk of loss to another person, you may commit the offence of fraud under section 1 of the Fraud Act 2006, the maximum penalty for which is 10 years' imprisonment or an unlimited fine, or both.

I BELIEVE THAT THE FACTS AND MATTERS CONTAINED IN THIS FORM ARE TRUE

Signature (of the person making the statement of truth): 

Print full name: EUDA ECCLESTONE

Date: 12.1.15

You should keep a copy of the completed form

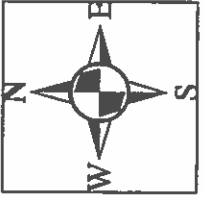
Data Protection Act 1998 - Fair Processing Notice

The purpose of this Fair Processing Notice is to inform you of the use that will be made of your personal data, as required by the Data Protection Act 1998.

The appropriate authority (see explanation of definition in above guidance notes) in England is the data controller in respect of any personal data that you provide when you complete this form.

The information that you provide will be used by the appropriate authority in its duties to process applications to deposit statements, maps and declarations under section 31(6) the Highways Act 1980 and statements under section 15A(1) of the Commons Act 2006. The information you provide will also be used by the appropriate authority in its duty to update the registers in which details of such deposits are recorded under the Dedicated Highways (Registers under Section 31A of the Highways Act 1980) (England) Regulations 2007 and the Commons (Registration of Town or Village Greens) and Dedicated Highways (Landowner Statements and Declarations) (England) Regulations 2013.

The appropriate authority is required by the legislation above to maintain a register which holds information provided in this form, which can be inspected online or in person by members of the public on request. It may also be required to release information, including personal data and commercial information, on request under the Environmental Information Regulations 2004 or the Freedom of Information Act 2000. However, the appropriate authority will not permit any unwarranted breach of confidentiality nor will they act in contravention of their obligations under the Data Protection Act 1998.



163000 000000

162000 000000

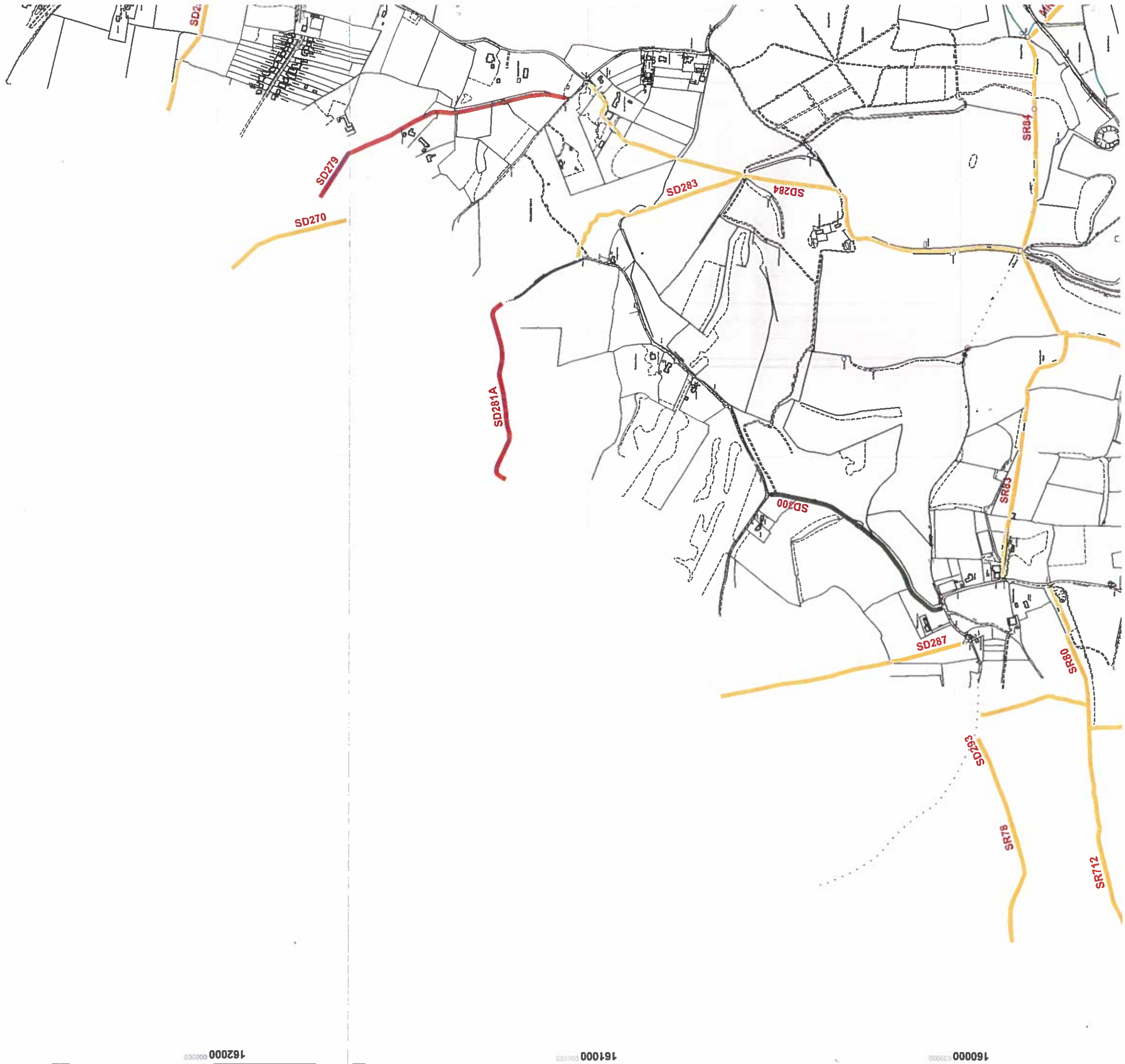
161000 000000

160000 000000

556000 000000

557000 000000

558000 000000



560000 000000

559000 000000



SMITHSGORE

CLIENT

St Clere Estate

DRAWING TITLE

Public Rights of Way

SCALE

1:10,000

DRAWING No.

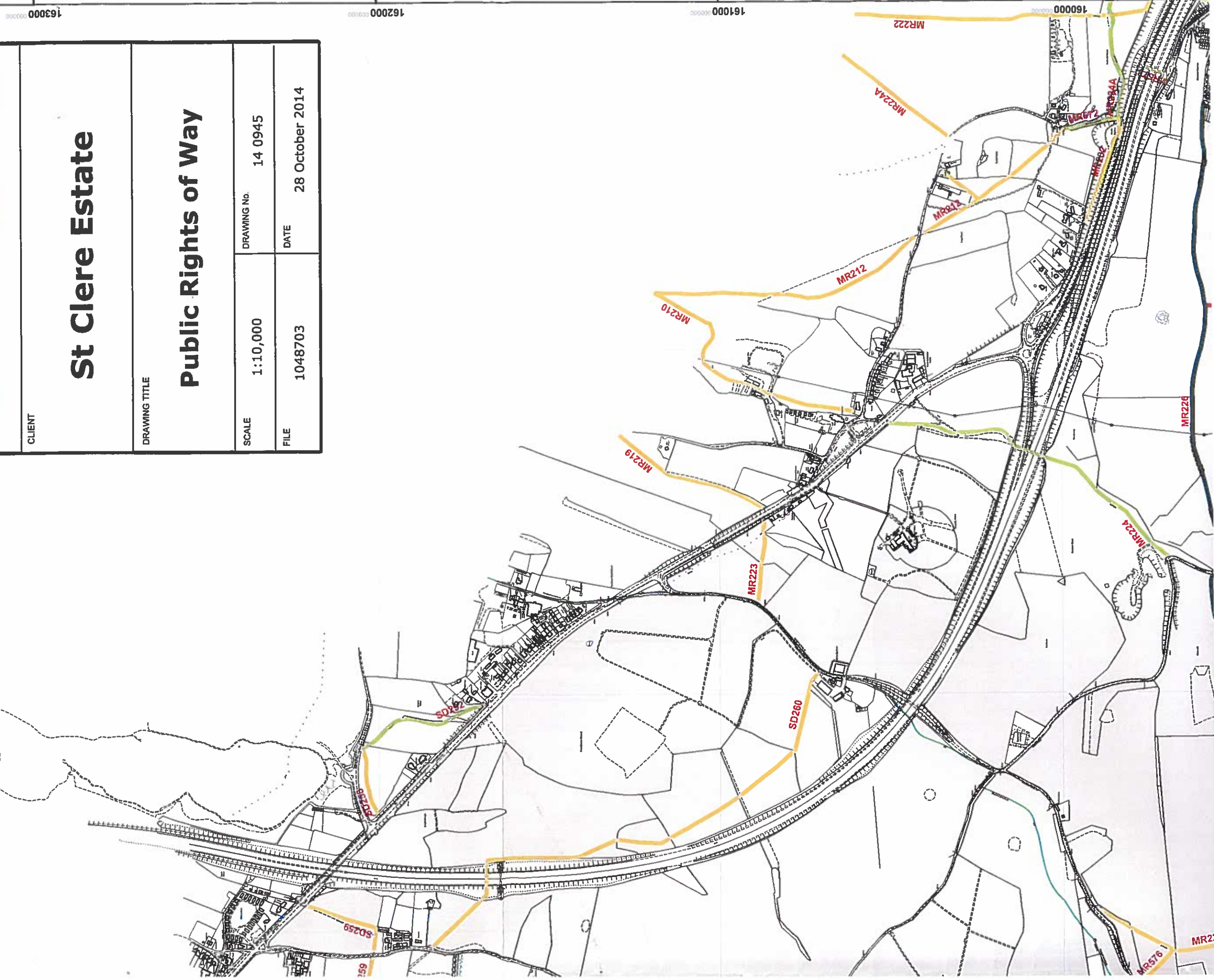
14 0945

FILE

1048703

DATE

28 October 2014





- Byway Open to All Traffic
- Public Bridleway
- Public Footpath
- Restricted Byway

159000 000000

158000 000000

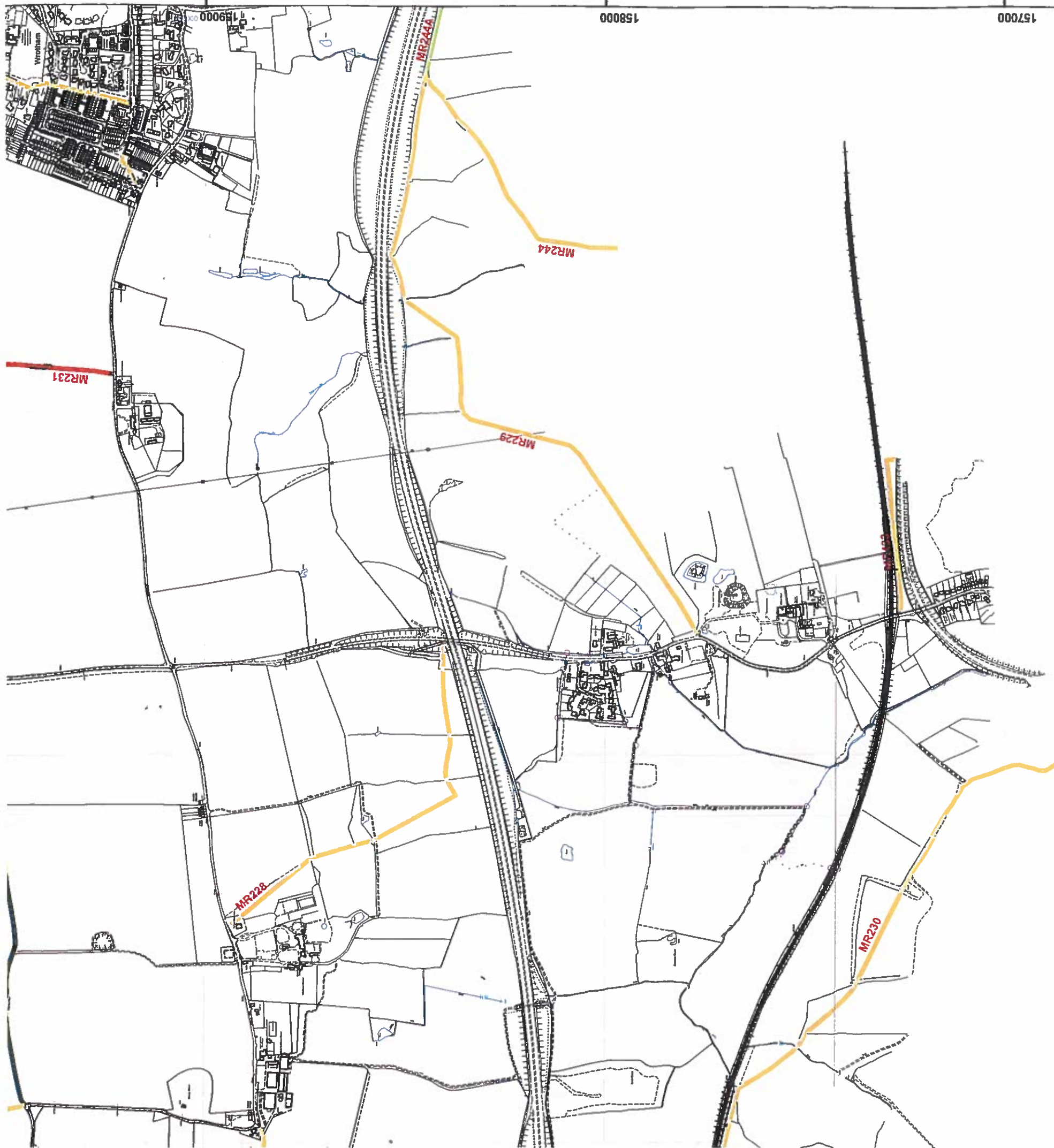
157000 000000

156000 000000

556000 000000

557000 000000

558000 000000



This plan is based upon the Ordnance Survey Map with the sanction of the Controller of H.M. Stationery Office. Crown copyright reserved. Licence number AL100004863

560000 000000

559000 000000

PART A:

**Information relating to the applicant and land to which the application relates
*(all applicants must complete this Part)***

1. Name of appropriate authority to which the application is addressed:

Kent County Council

2. Name and full address (including postcode) of applicant:

Mrs Eliza Jane Ecclestone, St. Clere Estate, Kemsing, Sevenoaks, Kent, TN15 6NL

3. Status of applicant (tick relevant box or boxes):

I am

(a) the owner of the land(s) described in paragraph 4.

(b) making this application and the statements/declarations it contains on behalf of

.....*[insert name of owner]* who is the owner of the land(s) described in paragraph 4 and in my capacity as *[insert details]*

4. Insert description of the land(s) to which the application relates (including full address and postcode):

St. Clere Estate
Kemsing
Sevenoaks
Kent TN15 6NL
More particularly shown coloured pink on the attached plan.

5. Ordnance Survey six-figure grid reference(s) of a point within the area of land(s) to which the application relates (if known):

559 E
158 N

6. This deposit comprises the following statements and declarations:

Parts B, ~~D~~ and E

PART C:
Declaration under section 31(6) of the Highways Act 1980

1. ~~I am~~ ELIZA ECCLESTONE ~~..... [insert name of owner]~~ is] the owner of the land described in paragraph 4 of Part A of this form and shown ~~IN PINK~~ PINK ~~..... [insert colouring]~~ on the map ~~[accompanying this declaration/lodged with~~ KENT COUNTY ~~..... [insert name]~~ Council on 26/01/2015 ~~..... [insert day, month, year]~~].

(delete wording in square brackets as appropriate and/or insert information as required)

2. On the 26th ~~..... [insert day]~~ day of JANUARY 2015 ~~..... [insert month, year]~~ ~~I/my~~ ELIZA ECCLESTONE ~~..... [insert name of owner's]~~ predecessor in title ~~..... [insert name]~~ deposited with KENT COUNTY ~~..... [insert name]~~ Council, being the appropriate council, a statement accompanied by a map showing ~~my~~ ELIZA ECCLESTONE'S ~~..... [insert name of owner's]~~ property coloured PINK ~~..... [insert colouring]~~ which stated that:

[the ways shown COLOURED DARK GREEN ~~..... [insert colouring]~~ on that map ~~[and on the map accompanying this declaration]~~ had been dedicated as byways open to all traffic]

[the ways shown COLOURED RED ~~..... [insert colouring]~~ on that map ~~[and on the map accompanying this declaration]~~ had been dedicated as restricted byways]

[the ways shown COLOURED LIGHT GREEN ~~..... [insert colouring]~~ on that map ~~[and on the map accompanying this declaration]~~ had been dedicated as bridleways]

[the ways shown COLOURED YELLOW ~~..... [insert colouring]~~ on that map ~~[and on the map accompanying this declaration]~~ had been dedicated as footpaths]

[no ~~other~~] ways had been dedicated as highways over

~~my~~ ELIZA ECCLESTONE'S ~~..... [insert name of owner's]~~ property].

(delete wording in square brackets as appropriate and/or insert information as required)

3. On the 4th ~~..... [insert day]~~ day of JULY 2007 ~~..... [insert month, year]~~ ~~I/my~~ ELIZA ECCLESTONE ~~..... [insert name of owner's]~~ predecessor in-

title [insert name] deposited with
..... KENT COUNTY [insert name] Council, being the appropriate
council, a declaration dated ... 4th JULY 2007 [insert day, month, year],
stating that no additional ways [other than those marked in the appropriate colour on
the map accompanying that declaration] had been dedicated as [byways open to all
traffic] [restricted byways] [bridleways] [footpaths] since the deposit of the
statement referred to in paragraph 2 above.]

*(delete if not applicable and delete wording in square brackets as appropriate and/or
insert information as required)*

4. No additional ways have been dedicated over the land coloured PINK
[insert colouring] on the map [accompanying this declaration/referenced in paragraph
1 above] since the statement dated ... 26th JANUARY 2015 [insert day, month,
year] referred to in paragraph 2 above [since the date of the declaration referred to in
paragraph 3 above] [other than those [byways open to all traffic] [restricted byways]
[bridleways] [footpaths] marked in the appropriate colour on the map accompanying
this declaration] and at the present time [I ELIZA ECCLESTONE
[insert name of owner] [have/has] no intention of dedicating any more public
rights of way over [my/the] property.

*(delete wording in square brackets as appropriate and/or insert information as
required)*

PART D:

Statement under section 15A(1) of the Commons Act 2006

I am the owner of the land described in paragraph 4 of Part A of this form and shown coloured pink on the map accompanying this statement.

I wish to bring to an end any period during which persons may have indulged as of right in lawful sports and pastimes on the whole or any part of the land shown coloured pink on the accompanying map.

PART E:

Additional information relevant to the application

That parcel of land known as the former Wrotham Allotments, Pilgrims Way, Wrotham are let under a lease to Wrotham Parish Council for the purposes of dog walking, and access to this land is governed by this lease.

PART F:
Statement of Truth
(all applicants must complete this Part)

WARNING: If you dishonestly enter information or make a statement that you know is, or might be, untrue or misleading, and intend by doing so to make a gain for yourself or another person, or to cause loss or the risk of loss to another person, you may commit the offence of fraud under section 1 of the Fraud Act 2006, the maximum penalty for which is 10 years' imprisonment or an unlimited fine, or both.

I BELIEVE THAT THE FACTS AND MATTERS CONTAINED IN THIS FORM ARE TRUE

Signature (of the person making the statement of truth): 

Print full name: *Eliza Ecclestone, Managing Trustee
of the Estate*

Date: *19.3.15*

You should keep a copy of the completed form

Data Protection Act 1998 - Fair Processing Notice

The purpose of this Fair Processing Notice is to inform you of the use that will be made of your personal data, as required by the Data Protection Act 1998.

The appropriate authority (see explanation of definition in above guidance notes) in England is the data controller in respect of any personal data that you provide when you complete this form.

The information that you provide will be used by the appropriate authority in its duties to process applications to deposit statements, maps and declarations under section 31(6) the Highways Act 1980 and statements under section 15A(1) of the Commons Act 2006. The information you provide will also be used by the appropriate authority in its duty to update the registers in which details of such deposits are recorded under the Dedicated Highways (Registers under Section 31A of the Highways Act 1980) (England) Regulations 2007 and the Commons (Registration of Town or Village Greens) and Dedicated Highways (Landowner Statements and Declarations) (England) Regulations 2013.

The appropriate authority is required by the legislation above to maintain a register which holds information provided in this form, which can be inspected online or in person by members of the public on request. It may also be required to release information, including personal data and commercial information, on request under the Environmental Information Regulations 2004 or the Freedom of Information Act 2000. However, the appropriate authority will not permit any unwarranted breach of confidentiality nor will they act in contravention of their obligations under the Data Protection Act 1998.