

KENT COUNTY COUNCIL
REGISTER OF DEPOSITS



KCC Reference number: **16/21**

- ✓ Highways Statement
- ✓ Landowner Statement

Date Deposit application received: **10/09/2021**

Date on which any Highways Declaration expires: **10/09/2041**

.....

Details of the land:

Districts	Maidstone; Tunbridge Wells
Parishes	Collier Street, Marden, Staplehurst, Yalding; Goudhurst
Address & postcode of buildings on land parcels	Moatlands Farm, Copper Lane, Marden, TN12 9LB; Home Farm, Staplehurst Road, Marden, TN12 9BU; Bogden Farm, Staplehurst Road, Marden TN12 9BU; Little Tilden Farm, land off Stilebridge Lane, and land off Tilden Lane, Marden, TN12 9BA, including Fields both side of Stilebridge Lane and both sides of Tilden Lane; Plain Farm, Plain Road, Marden, TN12 9LS; Brandenburg Farm, Green Lane, Collier Street, TN12 9SE; Brook Farm, Green Lane, Collier Street, TN12 9RA; Land at Dairy Farm, off Hunton Road, Chainhurst, TN12 9SN; Turkey Farm, off Pattenden Lane, Marden, TN12 9NP; Hatchgate Farm, Mill Lane,

	Benover, Yalding, ME18 6AR; Furnace Farm, Bedgebury Road, Goudhurst, TN17 2QZ; Smugley Farm, Bedgebury Road, Goudhurst, TN17 2QU.
Nearest town/city	Yalding; Collier Street; Marden; Staplehurst; Goudhurst
OS 6-figure grid reference	TQ 705 490; TQ728 467; TQ 749 472; TQ 773 465; TQ 753 434;TQ 728 361; TQ 732 349

KCC Contact: Definitive Map Officer

Tel: 03000 41 71 71

Email: prow@kent.gov.uk

Form CA17

Notice of landowner deposit statement under section 31(6) of the Highways Act 1980 and/or section 15A(1) of the Commons Act 2006

The Kent County Council

An application to deposit a map and statement under section 31(6) of the Highways Act 1980 and deposit a statement under section 15A(1) of the Commons Act 2006 has been made in relation to the land described below and shown edged red on the accompanying maps, reference **16/21**. Deposit applications enable a landowner to protect their land against the establishment of any/further public rights of way and/or registration of the land as a village green.

PLEASE NOTE:

This deposit does not affect existing recorded public rights of way but may affect any unrecorded rights over the land described below. Deposits made under section 31(6) of the Highways Act 1980 may prevent deemed dedication of public rights of way over such land under section 31(1) of that Act. Deposits made under section 15A(1) of the Commons Act 2006 may affect the ability to register such land as a town or village green under section 15 of that Act. Please see guidance at:

<http://www.defra.gov.uk/rural/protected/greens/> for further information.

There is no means of objection to this statement.

Description of the land:

Moatlands Farm, Copper Lane, Marden, TN12 9LB; Home Farm, Staplehurst Road, Marden, TN12 9BU; Bogden Farm, Staplehurst Road, Marden TN12 9BU; Little Tilden Farm, land off Stilebridge Lane, and land off Tilden Lane, Marden, TN12 9BA, including Fields both side of Stilebridge Lane and both sides of Tilden Lane; Plain Farm, Plain Road, Marden, TN12 9LS; Brandenbury Farm, Green Lane, Collier Street, TN12 9SE; Brook Farm, Green Lane, Collier Street, TN12 9RA; Land at Dairy Farm, off Hunton Road, Chainhurst, TN12 9SN; Turkey Farm, off Pattenden Lane, Marden, TN12 9NP; Hatchgate Farm, Mill Lane, Benover, Yalding, ME18 6AR; Furnace Farm, Bedgebury Road, Goudhurst, TN17 2QZ; Smugley Farm, Bedgebury Road, Goudhurst, TN17 2QU.

NB. The map at the site of this notice is specific to this site. To view the other maps, please see the link below.

Name of the Parish, Ward or District in which the land is situated:

Collier Street, Marden, Staplehurst, Yalding - Maidstone; Goudhurst - Tunbridge Wells.

The deposit was submitted by Mr & Mrs Burke and was received by this authority on 10/09/2021.

The authority maintains a register of maps, statements and declarations deposited under section 31(6) of the Highways Act 1980 and section 15B of the Commons Act 2006.

This register can be accessed online at: <http://www.kent.gov.uk/waste-planning-and-land/public-rights-of-way/landowner-protection> or can be inspected free of charge at the address below at the times indicated below:

PROW & Access Service, Invicta House – County Hall, Maidstone, Kent, ME14 1XX Monday-Friday between the hours of 10.00am-4.00pm. For further information on this subject or to make an appointment to view the register in the office, please contact **Mrs Maria McLauchlan on 03000 413420**.

Signed on behalf of **The Kent County Council**:

Name and Position of Signatory: Graham Rusling,
PROW & Access Service Manager



Date: 27 October 2021



This notice may be removed after 27 December 2021

Application Form

Form CA16

Application Form for deposits under section 31(6) of the Highways Act 1980 and section 15A(1) of the Commons Act 2006

Please read the following guidance carefully before completing this form

1. Further guidance relating to completion of this form is available from <http://www.defra.gov.uk/rural/protected/greens/>.
Please refer to these separate notes when completing this form.
2. **Parts A and F must be completed in all cases.**
3. The form **must** be signed and dated by, or by a duly authorised representative of, **every** owner of land to which the application relates who is an individual, and by the secretary or some other duly authorised officer of every owner of land to which the application relates which is a body corporate or an unincorporated association.
4. In the case of land in joint ownership **all** the joint owners must complete paragraphs 2 and 3 of Part A and complete and sign the application in Part F, unless a duly authorised representative completes and signs the form on behalf of all of the owners of the land. Paragraph 3 should be completed in full to clearly explain the capacity of each applicant e.g. trustee, landowner's managing agent, executor.
5. 'Owner' is defined in section 61(3) of the Commons Act 2006 and section 31(7) of the Highways Act 1980 and means, broadly, a legal owner of the freehold interest in the land.
6. Where the application relates to more than one parcel of land, a description of **each** parcel should be included in Paragraph 4 of Part A and the remainder of the form should be completed to clearly identify which statement and/or declaration relates to which parcel of land. This may require the insertion of additional wording. See separate notes for further guidance. Multiple parcels of land should be clearly identified by coloured edging on any accompanying map.
7. Where a statement or declaration requires reference to colouring shown on an accompanying map or previously lodged map, the colouring must be clearly specified and must match that shown on the relevant map. For example, if a footpath is specified in a Part C declaration as shown coloured brown, the accompanying map or previously deposited map referred to must reflect that colouring.
8. An application **must** be accompanied by an ordnance map, or (in respect of declarations under Part C or statements under Part D of this form) refer to a map previously deposited in accordance with the Commons (Registration of Town or Village Greens) and Dedicated Highways (Landowner Statements and Declaration) (England) Regulations 2013 or (if deposited before 1st October 2013) in accordance with section 31(6) of the Highways Act 1980. Any accompanying map must be an ordnance map at a scale of not less than 1:10,560 showing the boundary of the land to which the application relates in coloured edging.
9. An application must be accompanied by the requisite fee.
10. 'Appropriate authority' means (a) in relation to a map or statement deposited or declaration lodged under section 31(6) of that Act, an appropriate council (as defined in section 31(7) of the Highways Act 1980); and (b) in relation to a statement and map deposited under section 15A(1) of the 2006 Act, a commons registration authority (defined in section 4 of the Commons Act 2006 and section 2 of the Commons Registration Act 1965). In practice, the appropriate council and commons registration authority will usually be the same body.

PART A:

**Information relating to the applicant and land to which the application relates
(all applicants must complete this Part)**

1. Name of appropriate authority to which the application is addressed:

Kent County Council

2. Name and full address (including postcode) of applicant:

Patrick Burke and Pamela Burke, of Moatlands Farm, Howland Road, Marden,
Tonbridge, Kent, TN12 9LB

3. Status of applicant (tick relevant box or boxes):

We are

(a) ☒ the owners of the land(s) described in paragraph 4.

(b) ☐ making this application and the statements/declarations it contains on
behalf of [*insert name of owner*] who is the owner of the
land(s) described in paragraph 4 and in my capacity as [*insert details*]

4. Insert description of the land(s) to which the application relates (**including full
address and postcode**):

Moatlands Farm, Copper Lane, Marden, TN12 9LB; Home Farm, Staplehurst Road,
Marden, TN12 9BU; Bogden Farm, Staplehurst Road, Marden TN12 9BU; Little
Tilden Farm, land off Stilebridge Lane, and land off Tilden Lane, Marden, TN12 9BA,
including Fields both side of Stilebridge Lane and both sides of Tilden Lane; Plain
Farm, Plain Road, Marden, TN12 9LS; Brandenbury Farm, Green Lane, Collier
Street, TN12 9SE; Brook Farm, Green Lane, Collier Street, TN12 9RA; Land at Dairy
Farm, off Hunton Road, Chainhurst, TN12 9SN; Turkey Farm, off Pattenden Lane,
Marden, TN12 9NP; Hatchgate Farm, Mill Lane, Benover, Yalding, ME18 6AR;
Furnace Farm, Bedgebury Road, Goudhurst, TN17 2QZ; Smugley Farm, Bedgebury
Road, Goudhurst, TN17 2QU.

5. Ordnance Survey six-figure grid reference(s) of a point within the area of
land(s) to which the application relates (if known):

TQ755442, TQ775461, TQ766467, Tilden Farm (TQ750472, TQ741477, TQ756472) TQ746428,
TQ725464, TQ721456, TQ726473, TQ733445, TQ705490, Furnace Farm (TQ730350, TQ738345),
TQ730361

6. This deposit comprises the following statement(s) and/or declarations (tick all
that apply):

☒ Part B (Highways Statement)

☐ Part C (Highways Declaration)

☒ Part D (Landowner Statement)

PART B:

Statement under section 31(6) of the Highways Act 1980

I, Patrick Burke and Pamela Burke are the owners of the land described in paragraph 4 of Part A of this form and shown edged in RED on the map accompanying this statement.

Ways shown Purple on the accompanying map are public bridleways.

Ways shown Green on the accompanying map are public footpaths.

No other ways over the land on the accompanying map have been dedicated as highways.

(delete wording in square brackets as appropriate and/or insert information as required)

PART D:

Statement under section 15A(1) of the Commons Act 2006

We, Patrick and Pamela Burke, are the owners of all the land described in paragraph 4 of Part A of this form and shown edged in Red on the map accompanying this statement.

We Patrick and Pamela Burke wish to bring to an end any period during which persons may have indulged as of right in lawful sports and pastimes on the whole or any part of the land shown edged in Red on the accompanying maps referenced above.

(delete wording in square brackets as appropriate and/or insert information as required)

PART E:

Additional information relevant to the application

(insert any additional information relevant to the application)

PART F:
Statement of Truth
(all applicants must complete this Part)

WARNING: If you dishonestly enter information or make a statement that you know is, or might be, untrue or misleading, and intend by doing so to make a gain for yourself or another person, or to cause loss or the risk of loss to another person, you may commit the offence of fraud under section 1 of the Fraud Act 2006, the maximum penalty for which is 10 years' imprisonment or an unlimited fine, or both.

I BELIEVE THAT THE FACTS AND MATTERS CONTAINED IN THIS FORM ARE TRUE

Signature (of the person making the statement of truth):



Print full name: Mr Patrick Burke



Mrs Pamela Burke

Date: 27/08/21

You should keep a copy of the completed form

General Data Protection Regulations (Data Protection Act 1998) – Fair Processing Notice

How and why are we processing your personal data?

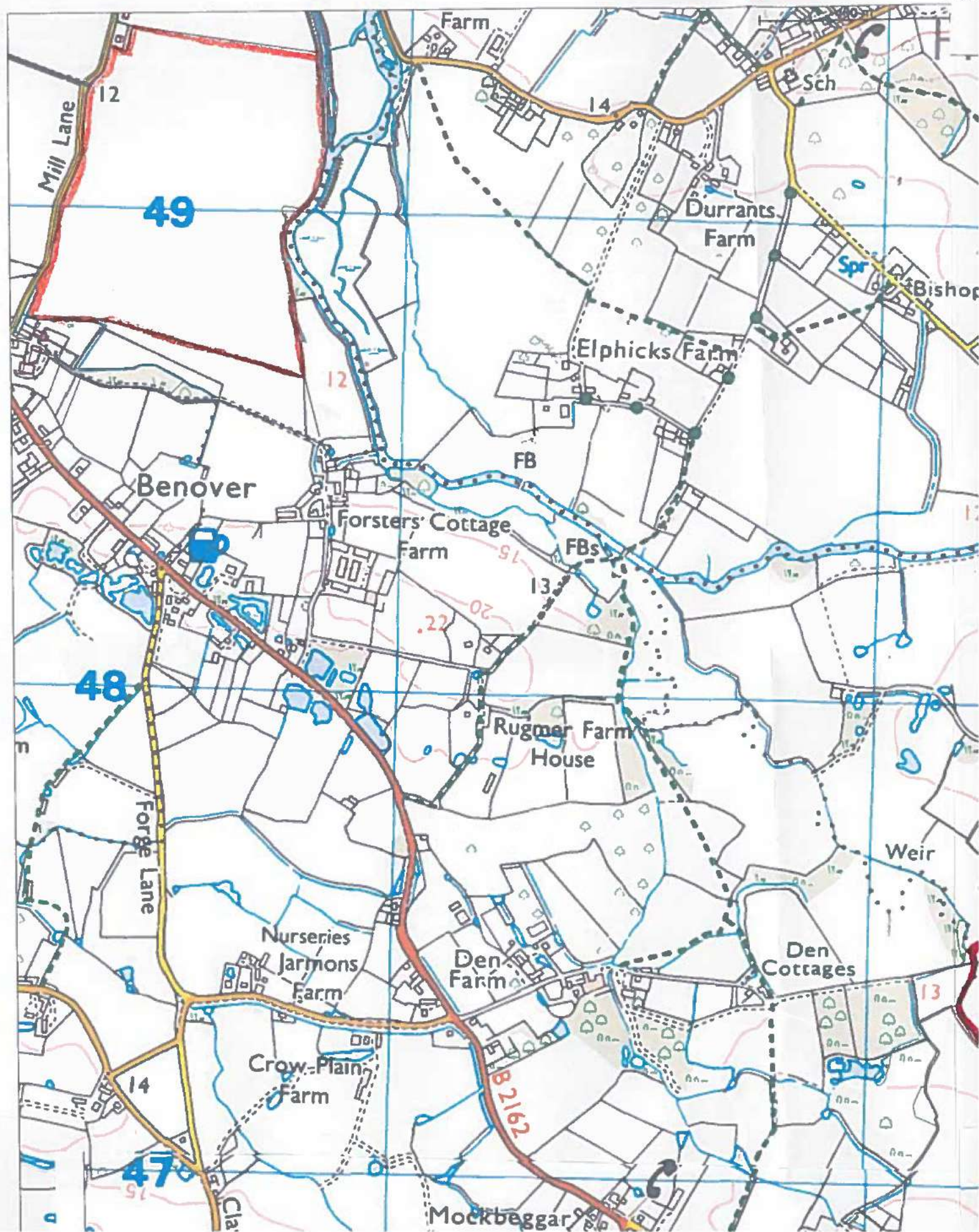
The purpose of this Fair Processing Notice is to inform you of the use that will be made of your personal data, as required by the Data Protection Act 1998.

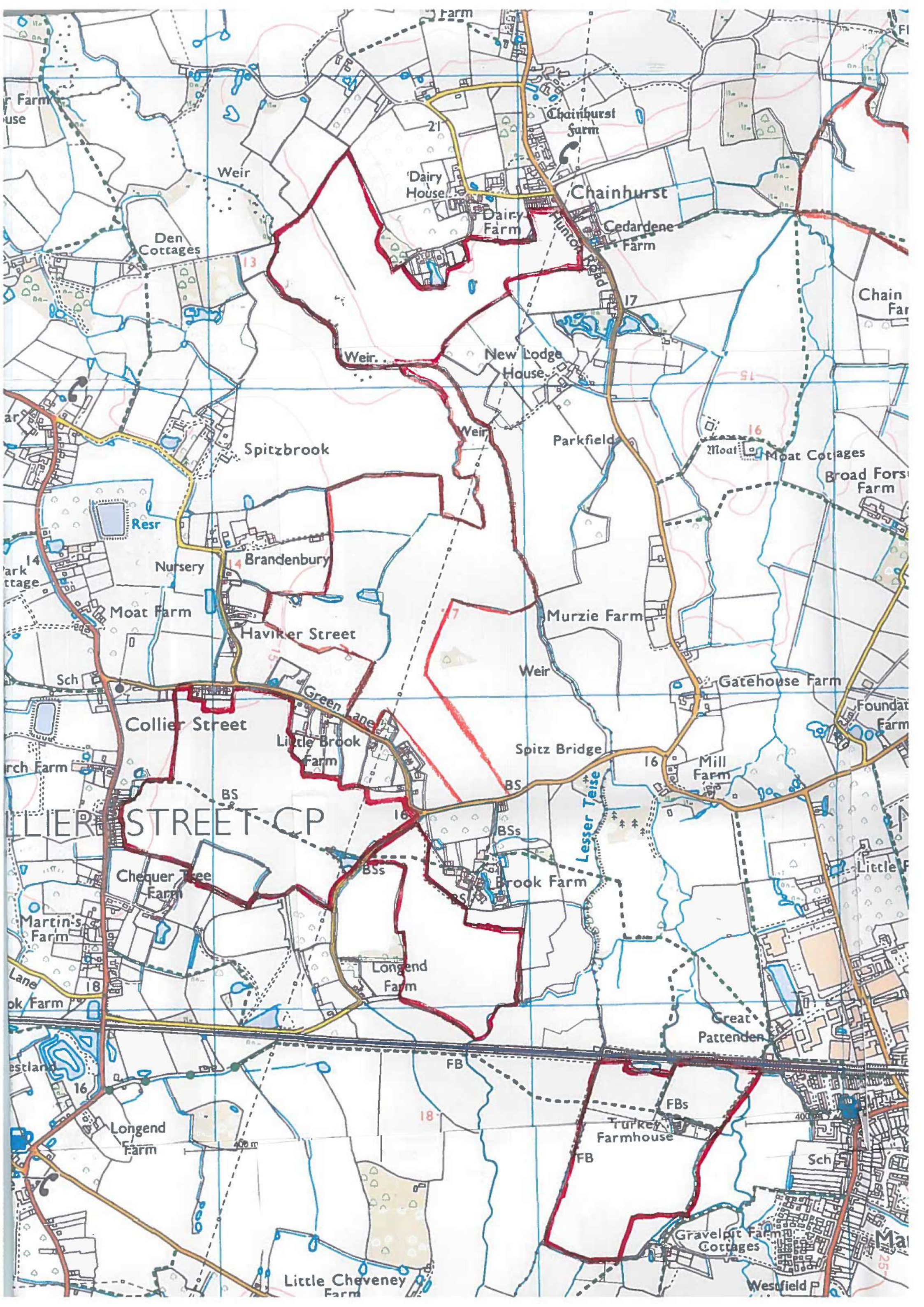
The appropriate authority (see explanation of definition in above guidance notes) in England is the data controller in respect of any personal data that you provide when you complete this form.

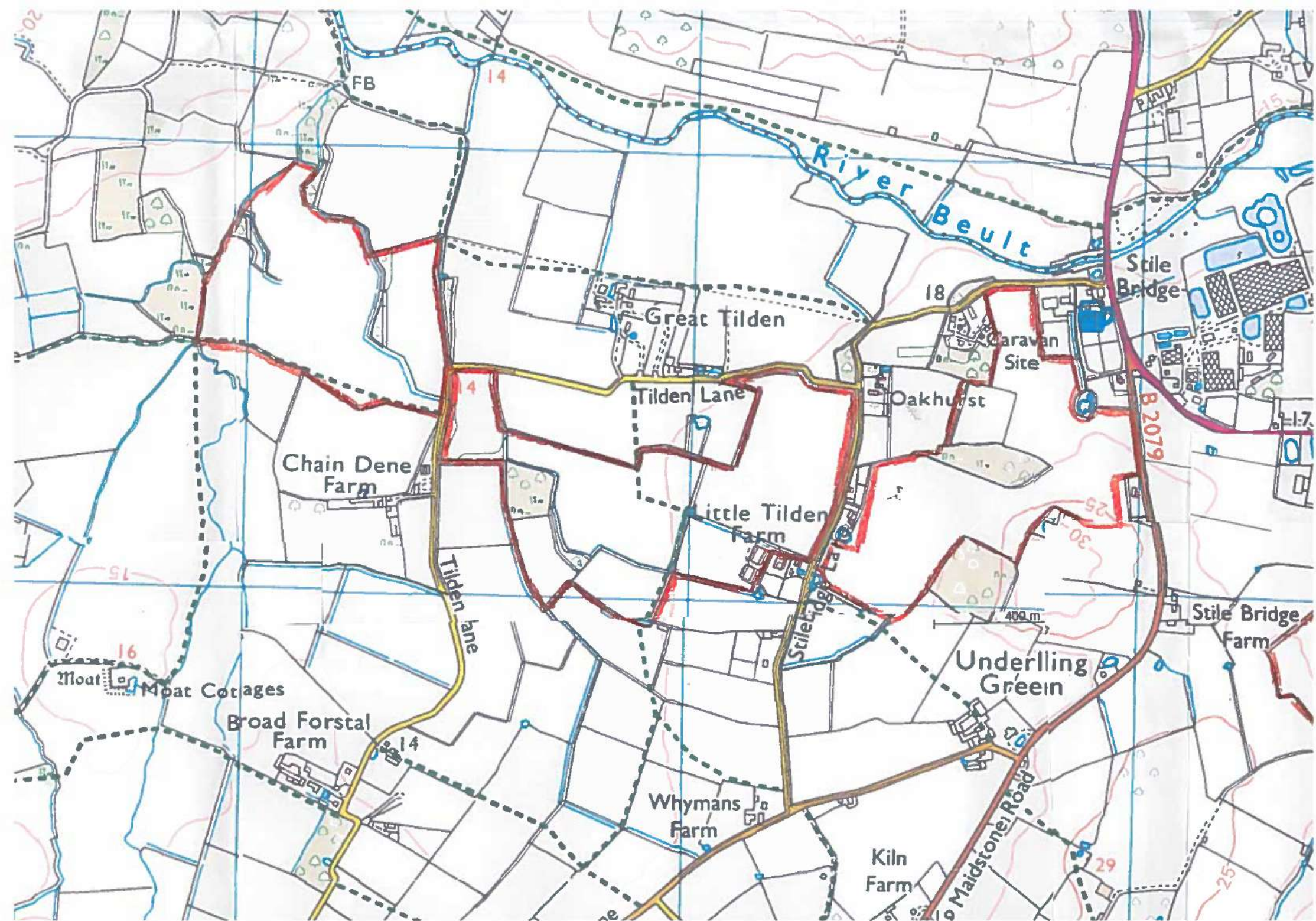
The information that you provide will be used by the appropriate authority in its duties to process applications to deposit statements, maps and declarations under section 31(6) the Highways Act 1980 and statements under section 15A(1) of the Commons Act 2006. You are providing your personal details which include your name and address to enable the processing of applications to deposit statements, maps and declarations under section 31(6) the Highways Act 1980 and statements under section 15A(1) of the Commons Act 2006 (processing is necessary for compliance with a legal obligation). The information you provide will also be used to fulfil its duty to update the registers in which details of such deposits are recorded under the Dedicated Highways (Registers under Section 31A of the Highways Act 1980) (England) Regulations 2007 and the Commons (Registration of Town or Village Greens) and Dedicated Highways (Landowner Statements and Declarations) England) Regulations 2013. KCC's Public Rights of Way & Access Service is required by the legislation above to maintain a register which holds information provided in this form, which can be inspected online or in person by members of the public on request. It may also be required to release information, including personal data and commercial information, on request under the Environmental Information Regulations 2004 or the Freedom of Information Act 2000. However, KCC's Public Rights of Way & Access Service will not permit any unwarranted breach of confidentiality nor will they act in contravention of their obligations under the General Data Protection Regulations (Data Protection Act 1998).

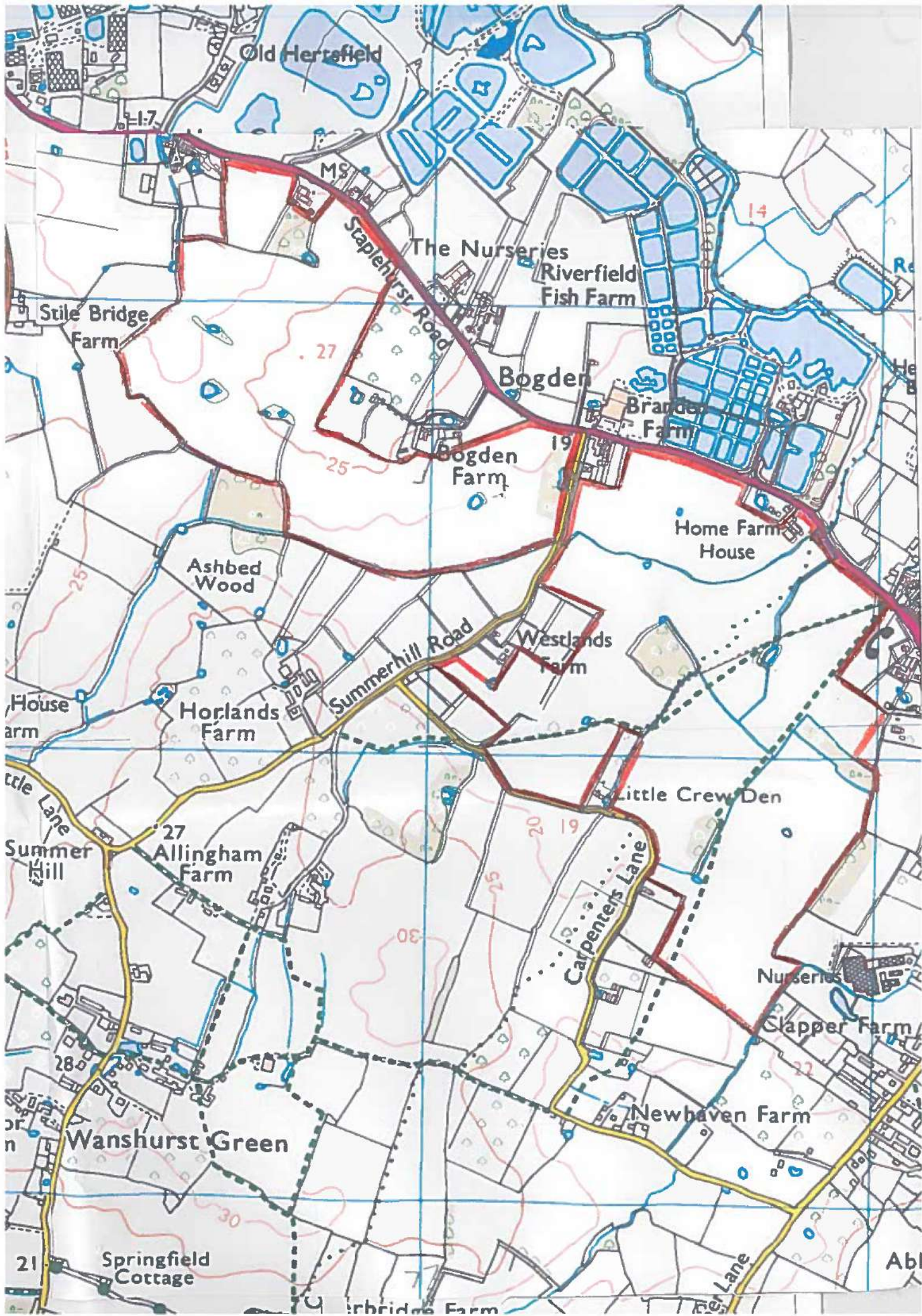
Tel: E-Mail:

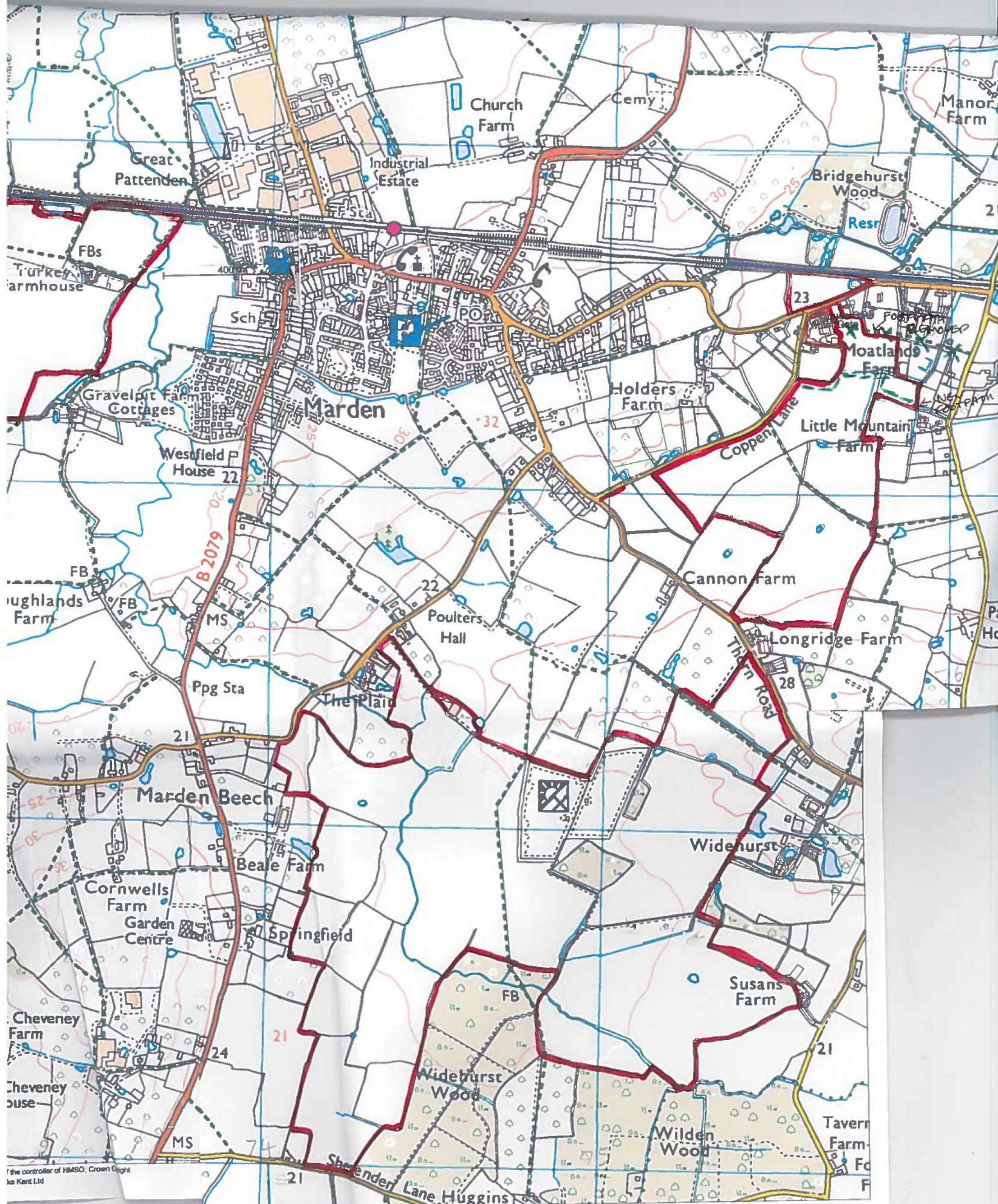
ical











the controller of HMSO, Crown Copyright
to Kent Ltd

