

**Form CA17**

**Notice of landowner deposits under section 31(6) of the Highways Act 1980  
and section 15A(1) of the Commons Act 2006**

**The Kent County Council**

An application to deposit a map and statement and subsequently lodge a declaration under section 31(6) of the Highways Act 1980 and deposit a statement under section 15A(1) of the Commons Act 2006 has been made in relation to the land described below and shown edged in red on the accompanying map.

**PLEASE NOTE:**

**This deposit may affect rights over the land described below. Deposits made under section 31(6) of the Highways Act 1980 may prevent deemed dedication of public rights of way over such land under section 31(1) of that Act. Deposits made under section 15A(1) of the Commons Act 2006 may affect the ability to register such land as a town or village green under section 15 of that Act. Please see guidance at:**

**http://www.defra.gov.uk/rural/protected/greens/ for further information.**

*Description of the land:*

Land on the west side of Allens Lane, Plaxtol, Sevenoaks, TN15 0QZ

*Name of the Parish, Ward or District in which the land is situated:*

Plaxtol

The deposit was submitted by Mr David Macdonald Hodges and Mr Nigel Macdonald Hodges and was received by this authority on 6<sup>th</sup> February 2014. The declaration was lodged on 22<sup>nd</sup> April 2014.

The authority maintains a register of maps, statements and declarations deposited under section 31(6) of the Highways Act 1980 and section 15B of the Commons Act 2006.

This register can be accessed online at: <http://www.kent.gov.uk/waste-planning-and-land/public-rights-of-way/landowner-protection> or can be inspected free of charge at the address below at the times indicated below:

PROW & Access Service, Invicta House – 2<sup>nd</sup> Floor, County Hall, Maidstone, Kent, ME14 1XX Monday-Friday between the hours of 10.00am-4.00pm. It is advised that appointment is made beforehand by telephoning 03000 41 71 71.

Signed on behalf of **The Kent County Council:**

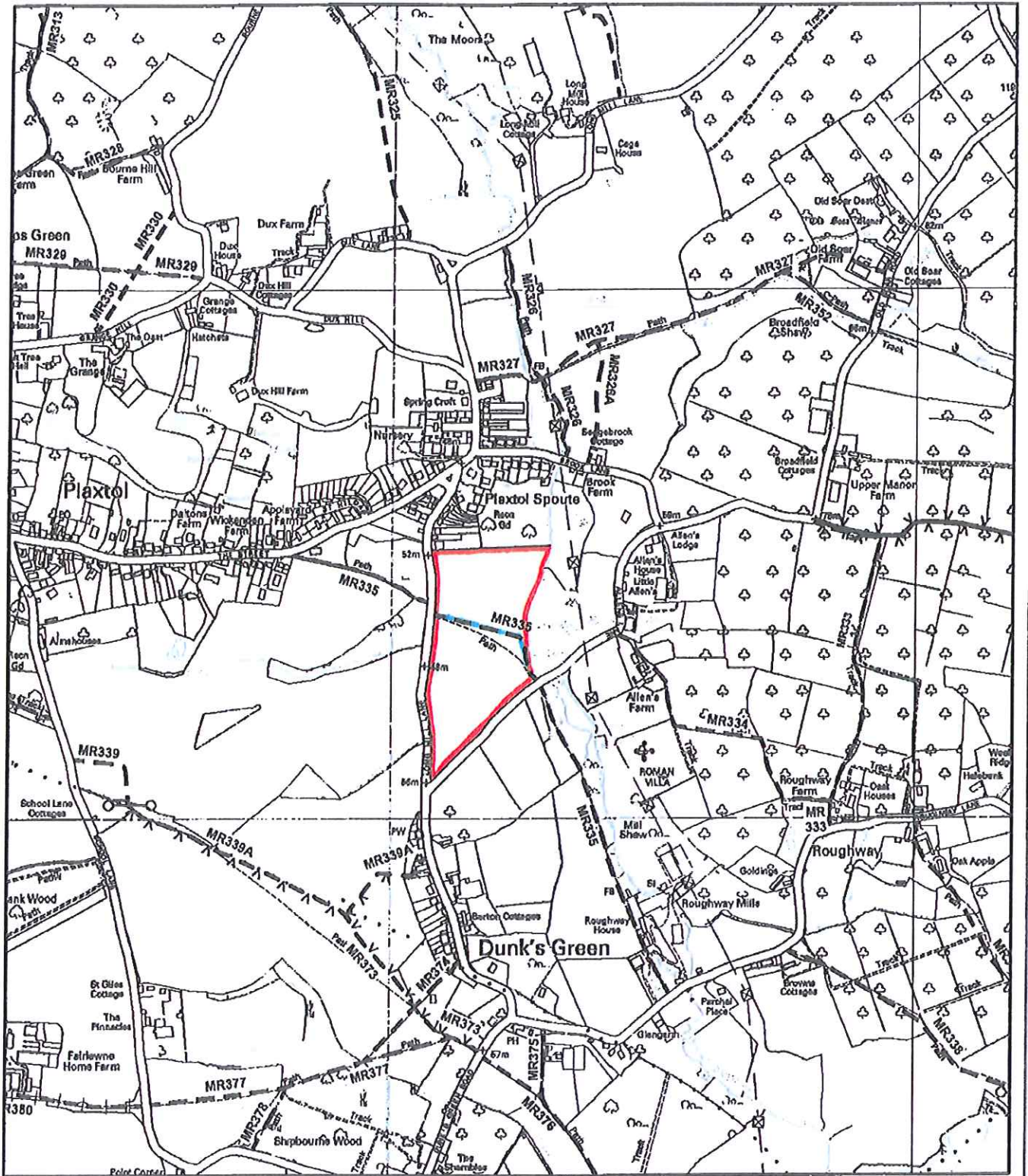




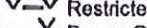
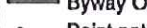
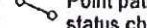
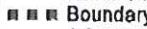
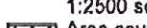
*Name and Position of Signatory:* Mike Overbeke,  
Head of Regulatory Services

Date: 19<sup>th</sup> May 2014







-  Footpath
-  Bridleway
-  Restricted Byway
-  Byway Open to All Traffic
-  Point path number or status changes
-  Boundary of area covered by 1:2500 scale Network Map
-  Area covered by 1:2500 scale Network Map

**EXTRACT OF THE WORKING COPY OF THE  
DEFINITIVE MAP OF PUBLIC RIGHTS OF WAY  
FOR THE COUNTY OF KENT**

© Crown Copyright and database right 2013. Ordnance Survey 100019238

**FOR REFERENCE ONLY – NO FURTHER COPIES  
MAY BE MADE**

Unauthorised reproduction infringes Crown Copyright  
and may lead to prosecution or civil proceedings.

Produced by the KCC Public Rights of Way and Access Service

Created by:

Text

Checked by:

Text

Issue Date:

Text

Reference:

Text

N



1:10,000

