

KENT COUNTY COUNCIL
REGISTER OF DEPOSITS



KCC Reference number: **TH/ROW4/HQ/394**

- ✓ Highways Statement
- ✓ Landowner Statement
- ✓ Highways Declaration

Date Deposit application received: **01/04/2016**

Date on which any Highways Declaration expires: **01/04/2036**

.....

Details of the land:

District	Swale; Maidstone
Parish	Tonge, Bapchild, Lynsted with Kingsdown, Rodmersham, Tunstall, Milstead, Sittingbourne, Norton Buckland & Stone, Ospringe, Luddenham, Tynham, Iwade, Lower Halstow, Bobbing; Bicknor
Address & postcode of buildings on land parcels	Hempstead Farm, ME9 9BH; Bunces Farm, ME9 9BU; Dully Farm & Scuttington Farm, ME9 9PA; Church Street Farm & Highsted Farm, ME9 0AG; Newbury Farm, ME9 9PB; Radfield Farm, ME9 9PL; Stones Farm, ME9 9AD; Frognal Farm, ME9 9BY; Dangate Farm, ME9 0AT; Bapchild & Morris Court, ME9 0QQ; Lion Farm, ME9 0RS; Park Farm, ME9 0JH; Rodmersham Court Farms, ME9 0QA; Provender Farm, ME13 0ST; Land at Hansletts Lane, ME13 0SD; Banks Farm, ME9 9EZ; Blacketts Farm, ME9 9AU; Luddenham Marshes, ME9 9LJ; Street Farm, ME9 8TW; Tiptree Farm, ME9 8QE; Orchard Farm, ME9 8QG; Moat Farm, ME9 8QH; Great Grovehurst Road, ME9 8RB;

	Land fronting The Street, ME9 8ST; Raspberry Hill, ME9 8SL; School Farm, ME9 8SG; Land at Bicknor, ME17 1QN.
Nearest town/city	Rodmersham; Norton Ash; Teynham; Iwade; Bicknor
OS 6-figure grid reference	TQ 928 619; TQ 976 601; TQ 976 645; TQ 894 678; TQ 859 577

KCC Contact: Definitive Map Officer

Tel: 03000 41 71 71

Email: prow@kent.gov.uk

PART A:

Information relating to the applicant and land to which the application relates
(all applicants must complete this Part)

1. Name of appropriate authority to which the application is addressed:

KENT COUNTY COUNCIL

2. Name and full address (including postcode) of applicant:

G. H. DEAN & CO. LTD.
HEMPSTEAD FARM
TONGE
SITTINGBOURNE
KENT ME9 9BJ

3. Status of applicant (tick relevant box or boxes):

I am

(a) ☐ the owner of the land(s) described in paragraph 4.

(b) ☒ making this application and the statements/declarations it contains on behalf of

G. H. DEAN & CO. LTD. [insert name of owner] who is the owner of the land(s) described in paragraph 4 and in my capacity as [insert details]

Company SECRETARY

4. Insert description of the land(s) to which the application relates (including full address and postcode):

SPREADSHEET WITH DETAILS ATTACHED.

5. Ordnance Survey six-figure grid reference(s) of a point within the area of land(s) to which the application relates (if known):

AS ATTACHED.

6. This deposit comprises the following statement(s) and/or declarations:

☒ Part B (Highways Statement)

☒ Part C (Highways Declaration)

☒ Part D (Landowner Statement)

(delete Parts B, C, or D where not applicable):

Deposits on behalf of G H Dean & Co Ltd, Hempstead Farm, Tonge Sittingbourne, Kent ME9 9BH

Previous Deposit Ref	Title	Plan Ref:	Plan No:
05/07	Luddenham Marshes, Deerton Street, Teynham ME9 9 LU	TQ96SE	W
06/07	Provender Farm, Norton ME13 0ST	TQ96SE/TQ95NE	U
07/07	Hempstead Farm, Bapchild ME9 9BH, Bunces Farm, Lower Road, Tonge ME9 9BU, Dully Farm, Dully Road, Tonge ME9 9PA, Scuttington Farm, ME9 9PA & Church Street Farm, Rodmersham ME9 0AG	TQ96SW	A
08/07	Lion Farm, Misted, ME9 0RS	TQ95NW/TQ96SW	T
09/07	Land Fronting The Street, Iwade ME9 8ST	TQ86NE/TQ96NW	Y
10/07	Part Banks Farm, Teynham ME9 9EZ	TQ96SW	S
11/07	Part Scuttington Farm, Lynsted ME9 9PA	TQ96SW	Q
12/07	Great Grovehurst Road, Iwade ME9 8RB	TQ96NW	O
13/07	Part Dungate Farm, Dungate Road ME9 0QT	TQ95NW	N
14/07	Dungate Farm, Rodmersham ME9 0AT	TQ95NW	M
15/07	Frognall Farm, Lower Road, Teynham ME9 9BY	TQ96SW/TQ96SE	L
16/07	Stones Farm, Bapchild ME9 9AD	TQ96SW	K
17/07	Blacketts Farm, Blacketts Road, Tonge ME9 9AU	TQ96SW/TQ96SE/ TQ96NW/TQ96NE	I
18/07	Part Hempstead Farm, Bapchild ME9 9BH and Dully Farm, Dully Road, Tonge ME9 9PA	TQ96SW	H
19/07	Radfield Farm, London Road, Teynham ME9 9PL, Hempstead Farm, Bapchild ME9 9BJ and Dully Farm, Dully Road, Tonge ME9 9PA	TQ96SW	G
20/07	Banks Farm, Conyer Road, Teynham ME9 9EZ	TQ96SE/TQ96NE	F
21/07	Tiptree Farm, School Lane, Iwade ME9 8QE, Orchard Farm, School Lane Iwade ME9 8QG and Moat Farm, School Lane, Iwade ME9 8QH	TQ86NE	P
22/07	Tiptree Farm, School Lane, Iwade ME9 8QE, Orchard Farm, School Lane Iwade ME9 8QG and Moat Farm, School Lane, Iwade ME9 8QH	TQ86NE	E
23/07	Newbury Farm, Dully Road, Tonge ME9 9PB	TQ95NW/TQ96SW	C
24/07	Highsted Farm, Highsted Valley, Rodmersham ME9 0AG	TQ96SW	B
25/07	Land at Hansletts Lane, Painters Forstal ME13 0SD	TQ95NE	V
26/07	Part Bapchild and Morris Court, Church Street, Rodmersham ME9 0QQ	TQ96SW	R
27/07	Street Farm, Iwade, ME9 8TW	TQ96NW	D
28/07	Land at Bicknor, Hollingbourne ME17 1QN	TQ85NE	X
29/07	Rodmersham Court Farms, Church Street Rodmersham ME9 0QA	TQ96SW	A2
30/07	Wristed Court Farm - SOLD		
09/09	Park Farm, Lynsted ME9 0IH	TQ9460SE	A1
New Deposits			
	Raspberry Hill, School Lane, Iwade ME9 8SL	TQ8968	A3
	School Farm, School Lane, Iwade ME9 8SG	TQ8968/TQ8967	A4

PART B:
Statement under section 31(6) of the Highways Act 1980

I am/ G.H. DEAN & CO LTD [insert name of owner] is] the owner of
the land described in paragraph 4 of Part A of this form and shown

BACK [insert colouring] on the map accompanying this statement.

(delete wording in square brackets as appropriate and/or insert information as
required)

[Ways shown purple [insert colouring] on the accompanying map are
byways open to all traffic.]

[Ways shown orange [insert colouring] on the accompanying map are
restricted byways.]

[Ways shown blue [insert colouring] on the accompanying map are
public bridleways.]

[Ways shown green [insert colouring] on the accompanying map are
public footpaths.]

No [other] ways over the land shown back [insert colouring] on the
accompanying map have been dedicated as highways.

(delete wording in square brackets as appropriate and/or insert information as
required)

PART C:
Declaration under section 31(6) of the Highways Act 1980

1. I am/.....~~DEAN & CO LTD~~..... [insert name of owner] is] the owner of the land described in paragraph 4 of Part A of this form and shown
~~BLUE~~..... [insert colouring] on the map, [accompanying this declaration/lodged with ~~LEAMINGTON ADONCO~~. [insert name] Council on 30.09.2007. [insert day, month, year]].

(delete wording in square brackets as appropriate and/or insert information as required)

2. On the 30..... [insert day] day of ...~~1 NOV 2007~~..... [insert month, year] ~~by~~.....~~LEAMINGTON & CO LTD~~..... [insert name of owner's] predecessor in title.....[insert name] deposited with
.....~~LEAMINGTON COUNCIL~~..... [insert name] Council, being the appropriate council, a statement accompanied by a map, showing
[my/.....~~LEAMINGTON & CO LTD~~..... [insert name of owner's]] property coloured ..~~BLUE~~..... [insert colouring] which stated that:

[the ways shown~~FOOTPATHS~~..... [insert colouring] on that map [and on the map accompanying this declaration] had been dedicated as byways open to all traffic]
[the ways shown ..~~FOOTPATHS~~..... [insert colouring] on that map [and on the map accompanying this declaration] had been dedicated as restricted byways]
[the ways shown ..~~FOOTPATHS~~..... [insert colouring] on that map [and on the map accompanying this declaration] had been dedicated as footpaths]
[no [other] ways had been dedicated as highways over
[my/.....~~LEAMINGTON & CO LTD~~..... [insert name of owner's]] property].
(delete wording in square brackets as appropriate and/or insert information as required)

3. On the [insert day] day of [insert month, year]
[my/..... [insert name of owner's] predecessor in

<p>title [insert name] deposited with</p> <p>council, a declaration dated [insert day, month, year],</p> <p>stating that no additional ways [either than those marked in the appropriate colour on</p> <p>the map accompanying that declaration] had been dedicated as [byways open to all</p> <p>traffic] [restricted byways] [bridleways] [footpaths] since the deposit of the</p> <p>statement referred to in paragraph 2 above.]</p> <p>(delete if not applicable and delete wording in square brackets as appropriate and/or</p> <p>insert information as required)</p> <p>4. No additional ways have been dedicated over the land coloured ... BRONZE</p> <p>[insert colouring] on the map [accompanying this declaration/referenced in paragraph</p> <p>1 above] since the statement dated 30 JAN 2007 [insert day, month,</p> <p>year] referred to in paragraph 2 above [since the date of the declaration referred to in</p> <p>paragraph 3 above] [other than those [byways open to all traffic] [restricted byways]</p> <p>[bridleways] [footpaths] marked in the appropriate colour on the map accompanying</p> <p>this declaration] and at the present time [/. At 11.05AM 28.09.2007 ... UTD..</p> <p>[insert name of owner]] [have/has] no intention of dedicating any more public</p> <p>rights of way over [my/the] property.</p> <p>(delete wording in square brackets as appropriate and/or insert information as</p> <p>required)</p>	
--------------------------------------------------------------------------------------------------------------------------------------------------------------------------------------------------------------------------------------------------------------------------------------------------------------------------------------------------------------------------------------------------------------------------------------------------------------------------------------------------------------------------------------------------------------------------------------------------------------------------------------------------------------------------------------------------------------------------------------------------------------------------------------------------------------------------------------------------------------------------------------------------------------------------------------------------------------------------------------------------------------------------------------------------------------------------------------------------------------------------------------------------------------------------------------------------------------------------------------------------------------------------------------------------------------------------------------------------------------------------------------------------------------------------------------------------------------------------------------------------------------------------------------------------------------------------------------------------------------------------------------------------------------------------------------------------------------------	--

PART D:
Statement under section 15A(1) of the Commons Act 2006

I am ~~Geoffrey Dean Ltd~~ ^[insert name of owner] the owner of the land described in paragraph 4 of Part A of this form and shown coloured ~~blue~~ ^[insert colouring] on the map [accompanying this statement/deposited with ~~the maps~~ ^{146NT} ~~COUNTY~~ ^[insert name] Council on ~~30 JAN 2003~~ ^[insert day, month, year].
I ~~do not~~ ^[insert name of owner] [wish/wishes] to bring to an end any period during which persons may have indulged as of right in lawful sports and pastimes on the whole or any part of the land shown coloured ~~blue~~ ^[insert colouring] on the [accompanying map⁴/map⁵ referenced above].
(delete wording in square brackets as appropriate and/or insert information as required)

PART E:
Additional information relevant to the application

(insert any additional information relevant to the application)

PART F:
Statement of Truth
(all applicants must complete this Part)

WARNING: If you dishonestly enter information or make a statement that you know is, or might be, untrue or misleading, and intend by doing so to make a gain for yourself or another person, or to cause loss or the risk of loss to another person, you may commit the offence of fraud under section 1 of the Fraud Act 2006, the maximum penalty for which is 10 years' imprisonment or an unlimited fine, or both.

I BELIEVE THAT THE FACTS AND MATTERS CONTAINED IN THIS FORM ARE TRUE

Signature (of the person making the statement of truth):



Print full name: JUNE HADLOW

Date: 25 FEBRUARY 2016

You should keep a copy of the completed form

Data Protection Act 1998 - Fair Processing Notice

The purpose of this Fair Processing Notice is to inform you of the use that will be made of your personal data, as required by the Data Protection Act 1998.

The appropriate authority (see explanation of definition in above guidance notes) in England is the data controller in respect of any personal data that you provide when you complete this form.

The information that you provide will be used by the appropriate authority in its duties to process applications to deposit statements, maps and declarations under section 31(6) the Highways Act 1980 and statements under section 15A(1) of the Commons Act 2006. The information you provide will also be used by the appropriate authority in its duty to update the registers in which details of such deposits are recorded under the Dedicated Highways (Registers under Section 31A of the Highways Act 1980) (England) Regulations 2007 and the Commons (Registration of Town or Village Greens) and Dedicated Highways (Landowner Statements and Declarations) (England) Regulations 2013.

The appropriate authority is required by the legislation above to maintain a register which holds information provided in this form, which can be inspected online or in person by members of the public on request. It may also be required to release information, including personal data and commercial information, on request under the Environmental Information Regulations 2004 or the Freedom of Information Act 2000. However, the appropriate authority will not permit any unwarranted breach of confidentiality nor will they act in contravention of their obligations under the Data Protection Act 1998.

DEPOSIT OF STATEMENT AND PLAN
SECTION 31(6), HIGHWAYS ACT 1980

I am and have been since 1920 the owner of the land known as Hempstead, Bunces, Dully, Scutington and Church Street Farms, more particularly delineated on the plan accompanying this declaration and thereon edged in black.

The aforementioned land lies in the Parishes of Bapchild, Tonge and Rodmersham, Kent.

The ways coloured Green on the said plan have been dedicated as footpaths*

~~The ways coloured _____ (colour) on the said plan have been dedicated as bridleways*~~

~~The ways coloured _____ (colour) on the said plan have been dedicated as highways with vehicular status (Byway Open to All Traffic or B.O.A.T.).*~~

~~The ways coloured _____ (colour) on the said plan have been dedicated as Restricted Byways*~~

No other ways over the land have been dedicated as public highways.

The deposit shall comprise this statement and accompanying plan.

*Delete as applicable

Signed (landowner) [Redacted] DIRECTOR

Name (of landowner) G H Dean & Co Ltd

Address Hempstead Farm, Tonge, Sittingbourne. Kent ME9 9BJ

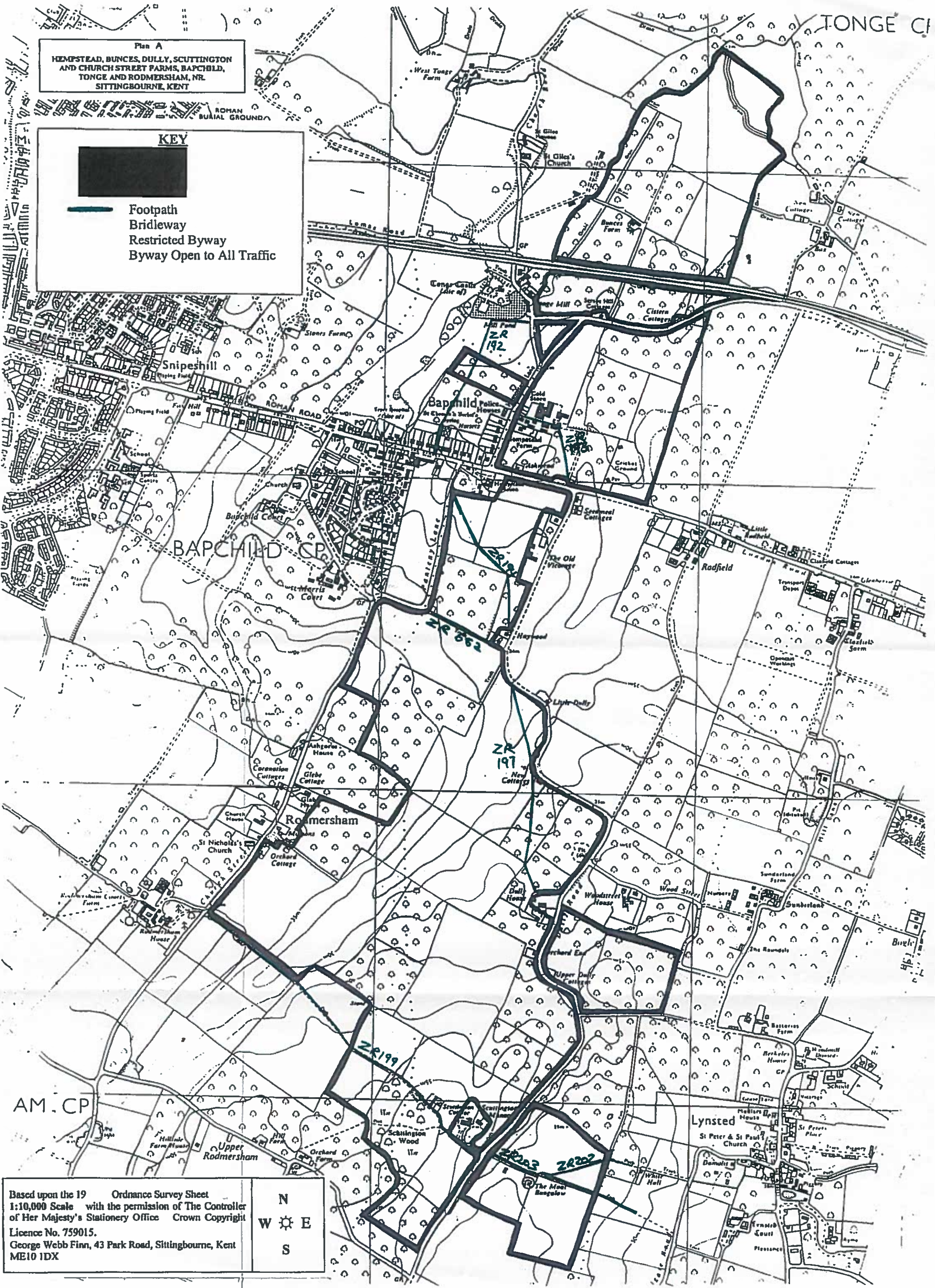
Date 30 Jan 2007

Signed (witness) [Redacted]

Name (witness) David Bass

Address George Webb Finn. 43 Park Road. Sittingbourne. Kent ME10 1DX

Date 30/1/2007



Plan A
HEMPSTEAD, BUNCES, DULLY, SCUTTINGTON
AND CHURCH STREET FARMS, BAPCHILD,
TONGE AND RODMERSHAM, NR.
SITTINGBOURNE, KENT

KEY

— Footpath
— Bridleway
— Restricted Byway
— Byway Open to All Traffic

Based upon the 19th Ordnance Survey Sheet
1:10,000 Scale with the permission of The Controller
of Her Majesty's Stationery Office Crown Copyright
Licence No. 759015.
George Webb Finn, 43 Park Road, Sittingbourne, Kent
ME10 1DX

N
W E
S

Please send this statement and your accompanying plan (which should also be signed by you) to Mrs Maria McLauchlan, Public Rights of Way, Environment & Waste, Kent County Council, Invicta House, County Hall, Maidstone, Kent ME14 1XX.

**DEPOSIT OF STATEMENT AND PLAN
SECTION 31(6), HIGHWAYS ACT 1980**

I am and have been since 30 / 10 / 2009 [day/month/year] the owner of the land known as PARAK FARM, LYNSTED [name of farm etc] more particularly delineated on the plan accompanying this declaration and thereon edged in red.

The aforementioned land lies in the Parish/es of LYNSTED [name/s].

The ways coloured GREEN [colour] on the said plan have been dedicated as footpaths.*

The ways coloured [colour] on the said plan have been dedicated as bridleways.*

The ways coloured [colour] on the said plan have been dedicated as Restricted Byways.*

The ways coloured [colour] on the said plan have been dedicated as highways with vehicular status (Byway-Open-to-All-Traffic or BOAAT).*

No other ways over the land have been dedicated as highways.

The deposit shall comprise this statement and accompanying plan.

*Delete as applicable

Signed (landowner) [redacted] (DIRECTOR)

Name (of landowner) G H DEAN & CO LTD

Address HEMPSTEAD FARM
TONGE

Date 26 Feb 2009 SITTINGBOURNE
KENT ME13 9BJ

Signed (witness) [redacted]

Name (of witness) JULIE HADDOCK

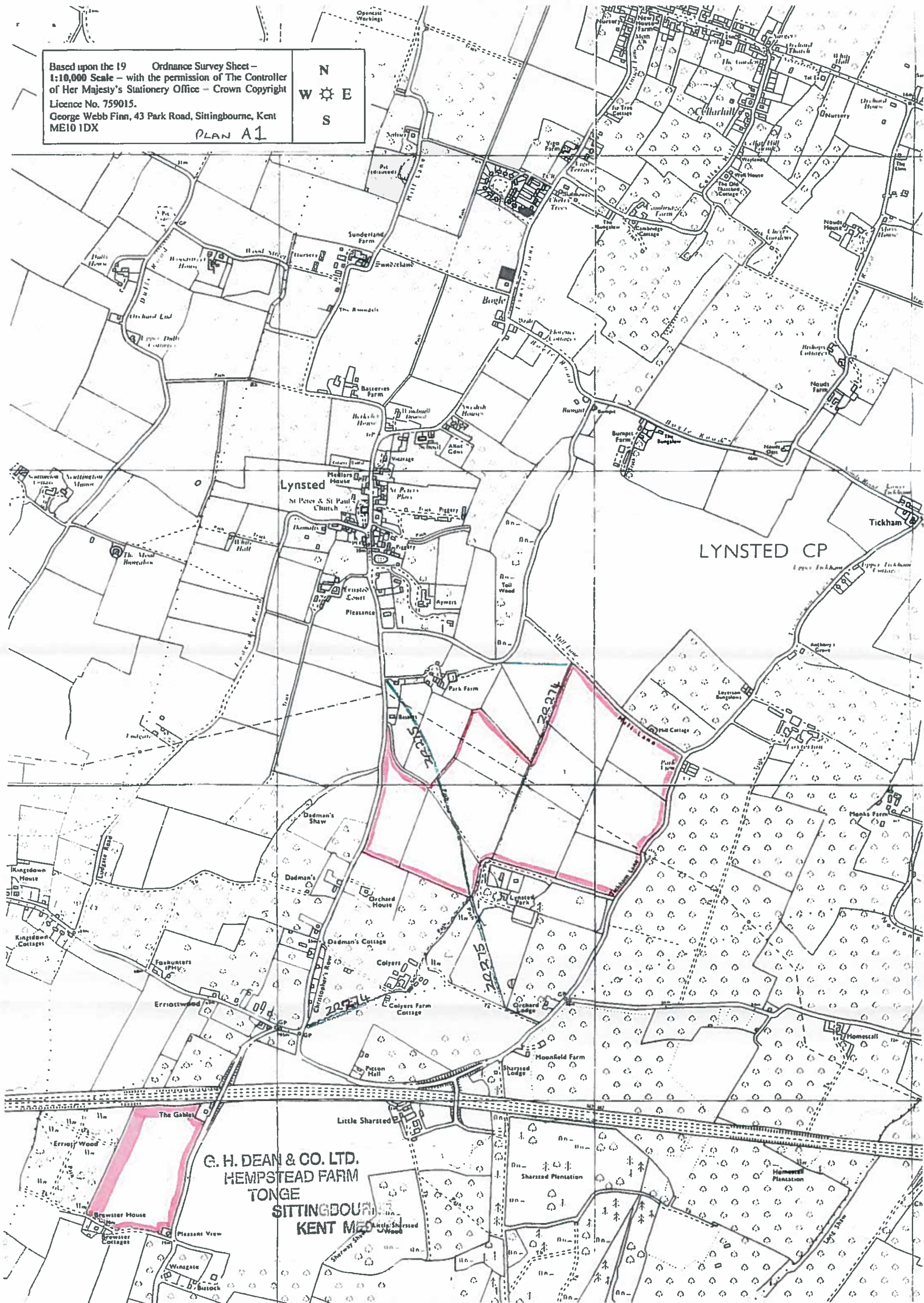
Address NEW BRONS FARM, BOX LANE, PHILLINGS FORESTAL, FAVEZSHAM,
KENT ME13 0AU
Date 27 Feb 2009

Please note that we shall require a sworn Statutory Declaration from you within 10 years from the date of this deposit

Based upon the 19 Ordnance Survey Sheet –
1:10,000 Scale – with the permission of The Controller
of Her Majesty's Stationery Office – Crown Copyright
Licence No. 759015.
George Webb Finn, 43 Park Road, Sittingbourne, Kent
ME10 1DX

N
W E
S

PLAN A1



TQ9550
29/07

DEPOSIT OF STATEMENT AND PLAN
SECTION 31(6), HIGHWAYS ACT 1980

I am and have been since 1999 the owner of the land known as Rodmersham Court Farm, more particularly delineated on the plan accompanying this declaration and thereon edged in black.

The aforementioned land lies in the Parishes of Rodmersham, Bapchild and Sittingbourne, Kent.

The ways coloured Green on the said plan have been dedicated as footpaths*

~~The ways coloured _____ (colour) on the said plan have been dedicated as bridleways*~~

~~The ways coloured _____ (colour) on the said plan have been dedicated as highways with
vehicular status (Byway-Open-to-All-Traffic or B.O.A.T.).*~~

The ways coloured Brown on the said plan have been dedicated as Restricted Byways*

No other ways over the land have been dedicated as public highways.

The deposit shall comprise this statement and accompanying plan.

*Delete as applicable

Signed (landowner) [redacted] DIRECTOR

Name (of landowner) G H Dean & Co Ltd

Address Hempstead Farm, Tonge, Sittingbourne, Kent ME9 9BJ

Date 30 Jan 2007

Signed (witness) [redacted]

Name (witness) David Bass

Address George Webb Finn, 43 Park Road, Sittingbourne, Kent ME10 1DX

Date 30/1/2007

SITTINGBOURNE

Plan A2

~~BAPCHILD CP~~

THE
VIEW

Radfield

15

RODMER SHAZICP

১৩



Scullery
Canteen
M

7

sted

55 Pmta
Place

3

KEY

Footpath

Restricted Byway

Open to all

Z

Based upon the 19 Ordinance Survey Sheet 1:10,000 Scale with the permission of The Ordnance Survey

Her Majesty's Stationery Office Crown Copyright
Patience No. 759015.

ME101DX

Bas
1.11

of the

ME

1

—

✓

4

3

2

11

2

10

6

11

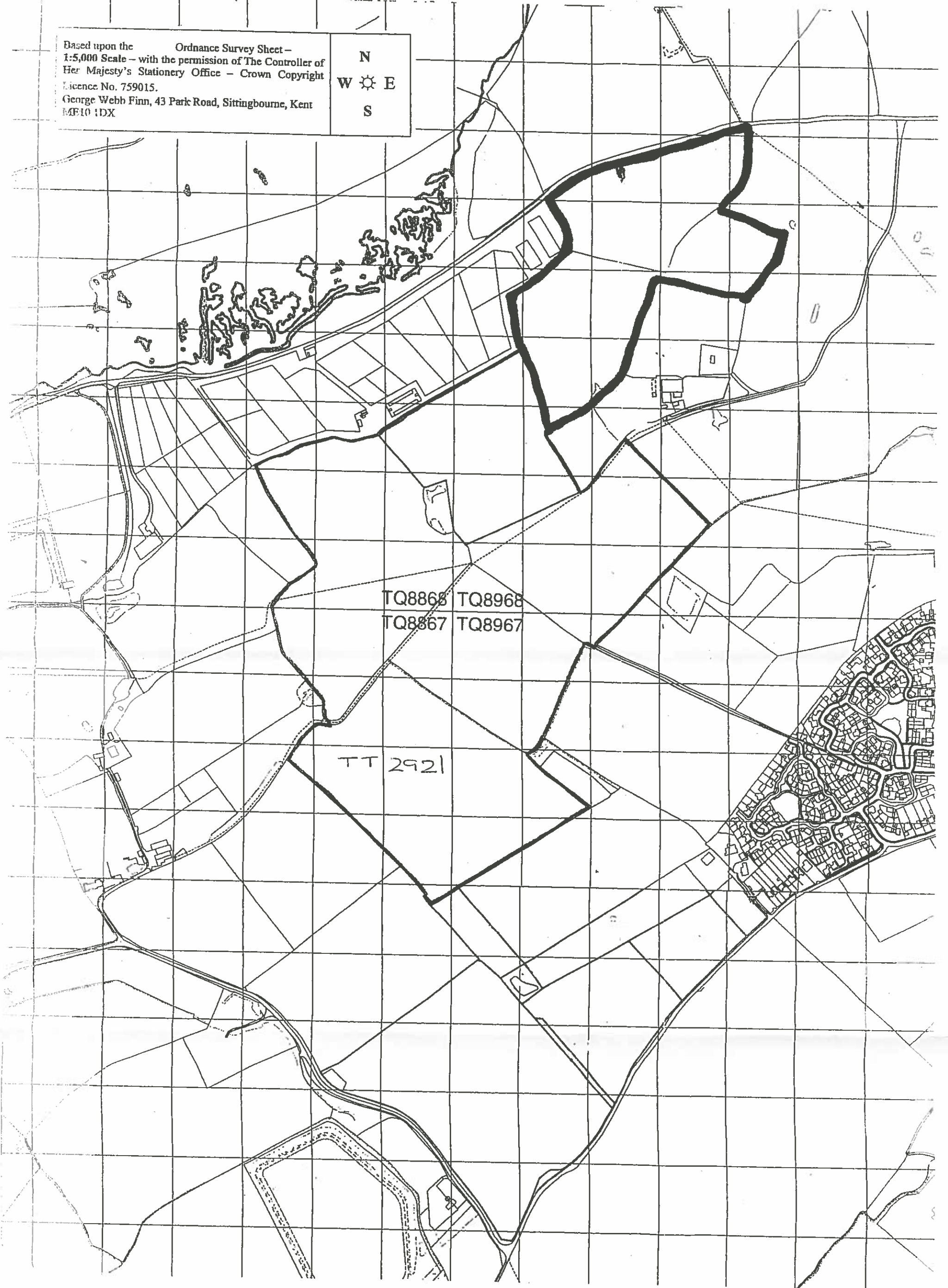
RASPEERY HILL A3

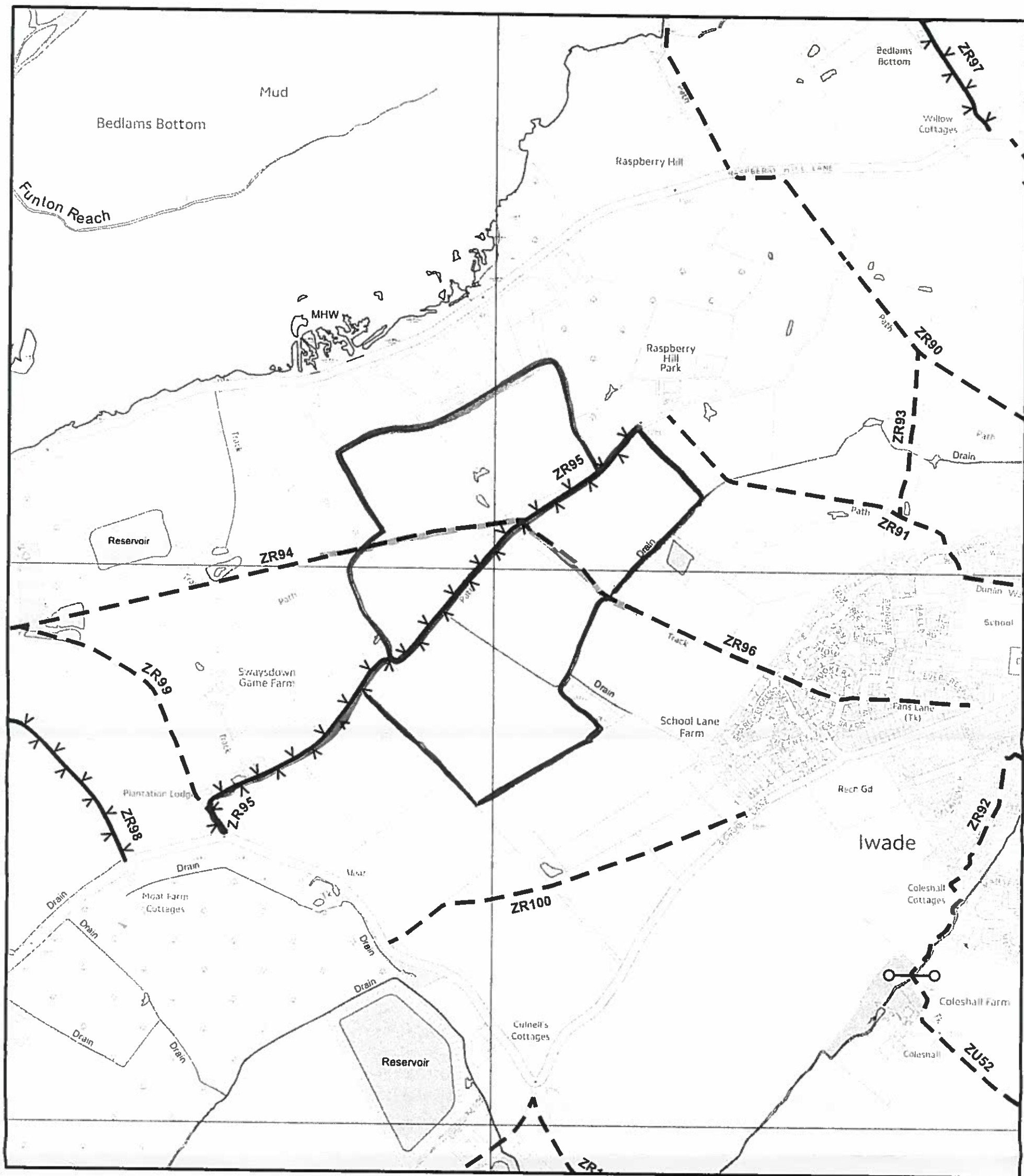
Based upon the Ordnance Survey Sheet -
1:5,000 Scale - with the permission of The Controller of
Her Majesty's Stationery Office - Crown Copyright
Licence No. 759015.
George Webb Finn, 43 Park Road, Sittingbourne, Kent
ME10 1DX

N
W ☼ E
S

TQ8868 TQ8968
TQ8867 TQ8967

TT 2921





- Footpath
- |- Bridleway
- ∨-∨ Restricted Byway
- ⌵ Byway Open to All Traffic
- Point path number or status changes
- ■ ■ Boundary of area covered by 1:2500 scale Network Map
- ▨ Area covered by 1:2500 scale Network Map

**EXTRACT OF THE WORKING COPY OF THE
DEFINITIVE MAP OF PUBLIC RIGHTS OF WAY
FOR THE COUNTY OF KENT**

© Crown Copyright and database right 2013. Ordnance Survey 100019238

**FOR REFERENCE ONLY – NO FURTHER COPIES
MAY BE MADE**

Unauthorised reproduction infringes Crown Copyright
and may lead to prosecution or civil proceedings.

Produced by the KCC Public Rights of Way and Access Service

Created by:

Text

Checked by:

Text

Issue Date:

Text

Reference:

Text

N



1:10,000



24107
109652

DEPOSIT OF STATEMENT AND PLAN
SECTION 31(6), HIGHWAYS ACT 1980

I am and have been since 1920 the owner of the land known as Highsted Farm, Highsted, more particularly delineated on the plan accompanying this declaration and thereon edged in black

The aforementioned land lies in the Parishes of Rodmersham, Tunstall and Sittingbourne, Kent.

The ways coloured Green on the said plan have been dedicated as footpaths*

~~The ways coloured (colour) on the said plan have been dedicated as bridleways*~~

~~The ways coloured (colour) on the said plan have been dedicated as highways with vehicular status (Byway Open to All Traffic or B.O.A.T.).*~~

The ways coloured Brown on the said plan have been dedicated as Restricted Byways*

No other ways over the land have been dedicated as public highways.
The deposit shall comprise this statement and accompanying plan

*Delete as applicable

Signed (landowner) [Redacted] DIRECTOR

Name (of landowner) G H Dean & Co Ltd

Address Hempstead Farm, Tonge, Sittingbourne, Kent ME9 9BJ

Date 30 Jan 2007

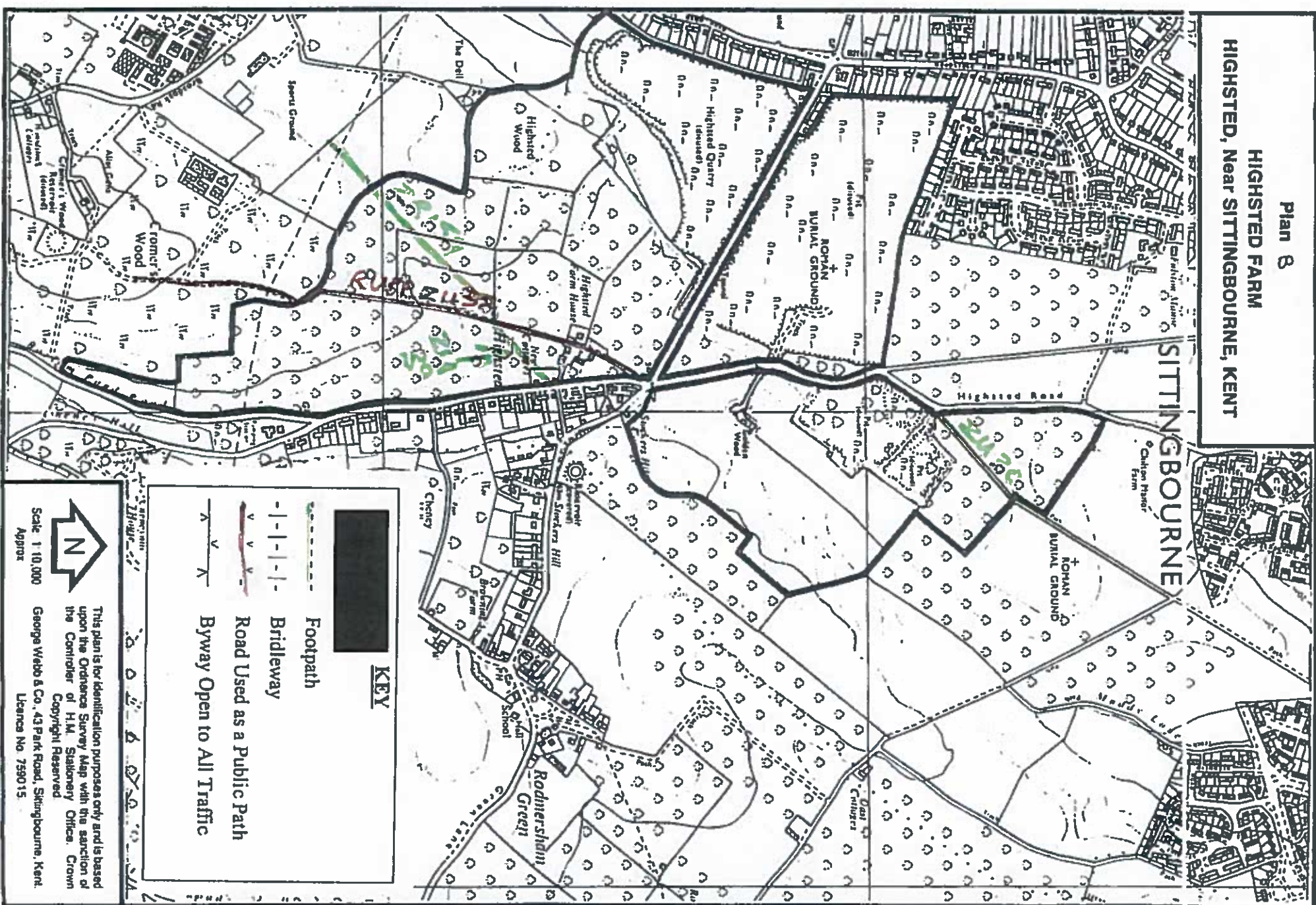
Signed (witness) [Redacted]

Name (witness) David Bass

Address George Webb Finn, 43 Park Road, Sittingbourne, Kent ME10 1DX

Date 30/1/2007

Plan 8
HIGHSTED FARM
HIGHSTED, NEAR SITTINGBOURNE, KENT



T09544J
T0965W
23/07

DEPOSIT OF STATEMENT AND PLAN
SECTION 31(6), HIGHWAYS ACT 1980

I am and have been since 1920 the owner of the land known as Newbury Farm, more particularly delineated on the plan accompanying this declaration and thereon edged in black

The aforementioned land lies in the Parishes of Rodmersham and Tonge, Kent.

The ways coloured Green on the said plan have been dedicated as footpaths*

~~The ways coloured _____ (colour) on the said plan have been dedicated as bridleways*~~

~~The ways coloured _____ (colour) on the said plan have been dedicated as highways with~~

~~vehicular status (Byway Open to All Traffic or BOAAT)*~~

~~The ways coloured _____ (colour) on the said plan have been dedicated as Restricted Byways*~~

No other ways over the land have been dedicated as public highways.

The deposit shall comprise this statement and accompanying plan

*Delete as applicable

Signed (landowner)  DIRECTOR

Name (of landowner) G H Dean & Co Ltd

Address Hempstead Farm, Tonge, Sittingbourne, Kent ME9 9BJ

Date 30 Dec 2007

Signed (witness)  _____

Name (witness) David Bass

Address George Webb Finn, 43 Park Road, Sittingbourne, Kent ME10 1DX

Date 30/1/2007

TASBOLU
27/07

DEPOSIT OF STATEMENT AND PLAN
SECTION 31(6), HIGHWAYS ACT 1980

I am and have been since 1948 the owner of the land known as Street Farm, Iwade, more particularly delineated on the plan accompanying this declaration and thereon edged in black

The aforementioned land lies in the Parish of Iwade, Kent.

The ways coloured Green on the said plan have been dedicated as footpaths*

~~The ways coloured _____ (colour) on the said plan have been dedicated as bridleways.*~~

~~The ways coloured _____ (colour) on the said plan have been dedicated as highways with vehicular status (Byway Open to All Traffic or BOAT).*~~

~~The ways coloured _____ (colour) on the said plan have been dedicated as Restricted Byways.*~~

No other ways over the land have been dedicated as public highways.

The deposit shall comprise this statement and accompanying plan.

*Delete as applicable

Signed (landowner) _____

DIRECTOR

Name (of landowner) G H Dean & Co Ltd

Address Hempstead Farm, Tonge, Sittingbourne, Kent ME9 9BJ

Date *30 Jan 2007*

Signed (witness) _____

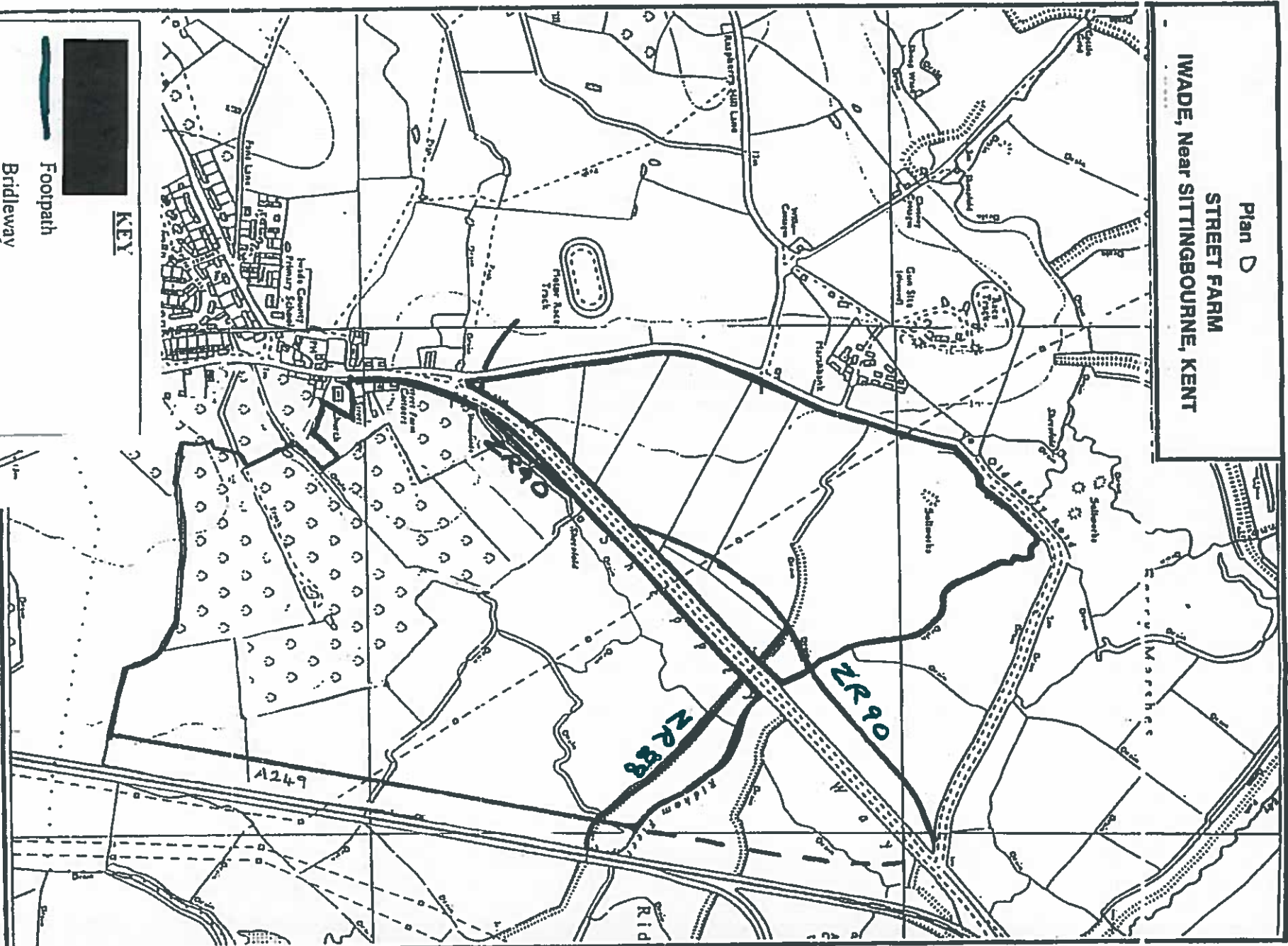
Name (witness) David Bass

Address George Webb Finn, 43 Park Road, Sittingbourne, Kent ME10 1DX

Date

30/1/2007

Plan D
STREET FARM
IWADE, Near SITTINGBOURNE, KENT



KEY

Footpath

Bridleway

Road Used as a Public Path
Byway Open to All Traffic



Scale 1:10,000
Approx

This plan is for identification purposes only and is based upon the Ordnance Survey Map with the sanction of the Controller of H.M. Stationery Office. Crown Copyright Reserved.
George Weir & Co., 43 Park Road, Sittingbourne Kent.
Licence No 759015

TONGE
22/07

DEPOSIT OF STATEMENT AND PLAN
SECTION 31(6), HIGHWAYS ACT 1980

I am and have been since 1948 the owner of the land known as Tiptree Farm, Orchard Farm and Moat Farm, Iwade, more particularly delineated on the plan accompanying this declaration and thereon edged in black.

The aforementioned land lies in the Parishes of Iwade, Newington and Lower Halstow, Kent.

The ways coloured Green on the said plan have been dedicated as footpaths*

~~The ways coloured~~ (colour) on the said plan have been dedicated as bridleways*

The ways coloured Purple on the said plan have been dedicated as highways with vehicular status (Byway Open to All Traffic or BOAT)*

~~The ways coloured~~ (colour) on the said plan have been dedicated as Restricted Byways*

No other ways over the land have been dedicated as public highways.

The deposit shall comprise this statement and accompanying plan.

*Delete as applicable

Signed (landowner) [Redacted]

DIRECTOR

Name (of landowner) G H Dean & Co Ltd

Address Hempstead Farm, Tonge, Sittingbourne, Kent ME9 9BJ

Date 30 Jan 2007

Signed (witness) [Redacted]

Name (witness) David Bass

Address George Webb Finn, 43 Park Road, Sittingbourne, Kent ME10 1DX

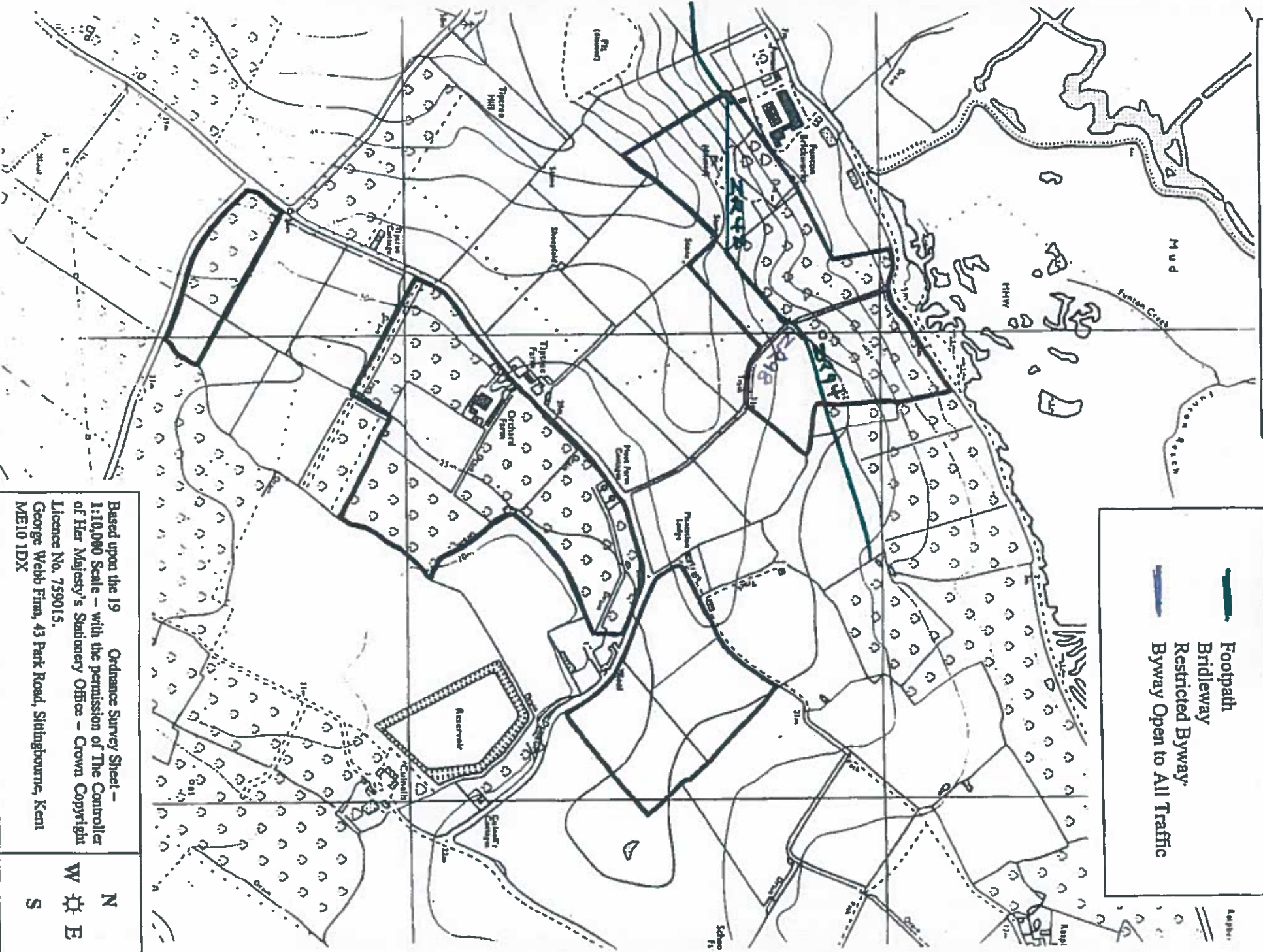
Date

30/1/2007

Plan E
 TIPFREE FARM, ORCHARD FARM AND
 MOAT FARM, WEADE, N. SITTINGBOURNE

KEY

- Footpath
- Bridleway
- Restricted Byway
- Byway Open to All Traffic



Based upon the 1910,000 scale - with the permission of The Controller of Her Majesty's Stationery Office - Crown Copyright Licence No. 759015.
 George Webb Fenn, 43 Park Road, Sittingbourne, Kent ME10 1DX

N
 W
 E
 S

TA 96 SE
TA 96 NE
2007

DEPOSIT OF STATEMENT AND PLAN
SECTION 31(6), HIGHWAYS ACT 1980

I am and have been since 1952 the owner of the land known as Banks Farm, Teynham, more particularly delineated on the plan accompanying this declaration and thereon edged in black.

The aforementioned land lies in the Parish of Teynham, Kent

The ways coloured Green on the said plan have been dedicated as footpaths*

~~The ways coloured _____ (colour) on the said plan have been dedicated as bridleways*~~

~~The ways coloured _____ (colour) on the said plan have been dedicated as highways with vehicular status (Byway Open to All Traffic or B.O.A.T.).*~~

~~The ways coloured _____ (colour) on the said plan have been dedicated as Restricted Byways*~~

No other ways over the land have been dedicated as public highways.
The deposit shall comprise this statement and accompanying plan.

*Delete as applicable

Signed (landowner) [redacted] DIRECTOR

Name (of landowner) G H Dean & Co Ltd

Address Hempstead Farm, Tonge, Sittingbourne. Kent ME9 9BJ

Date 30 Jan 2007

Signed (witness) [redacted]

Name (witness) David Bass

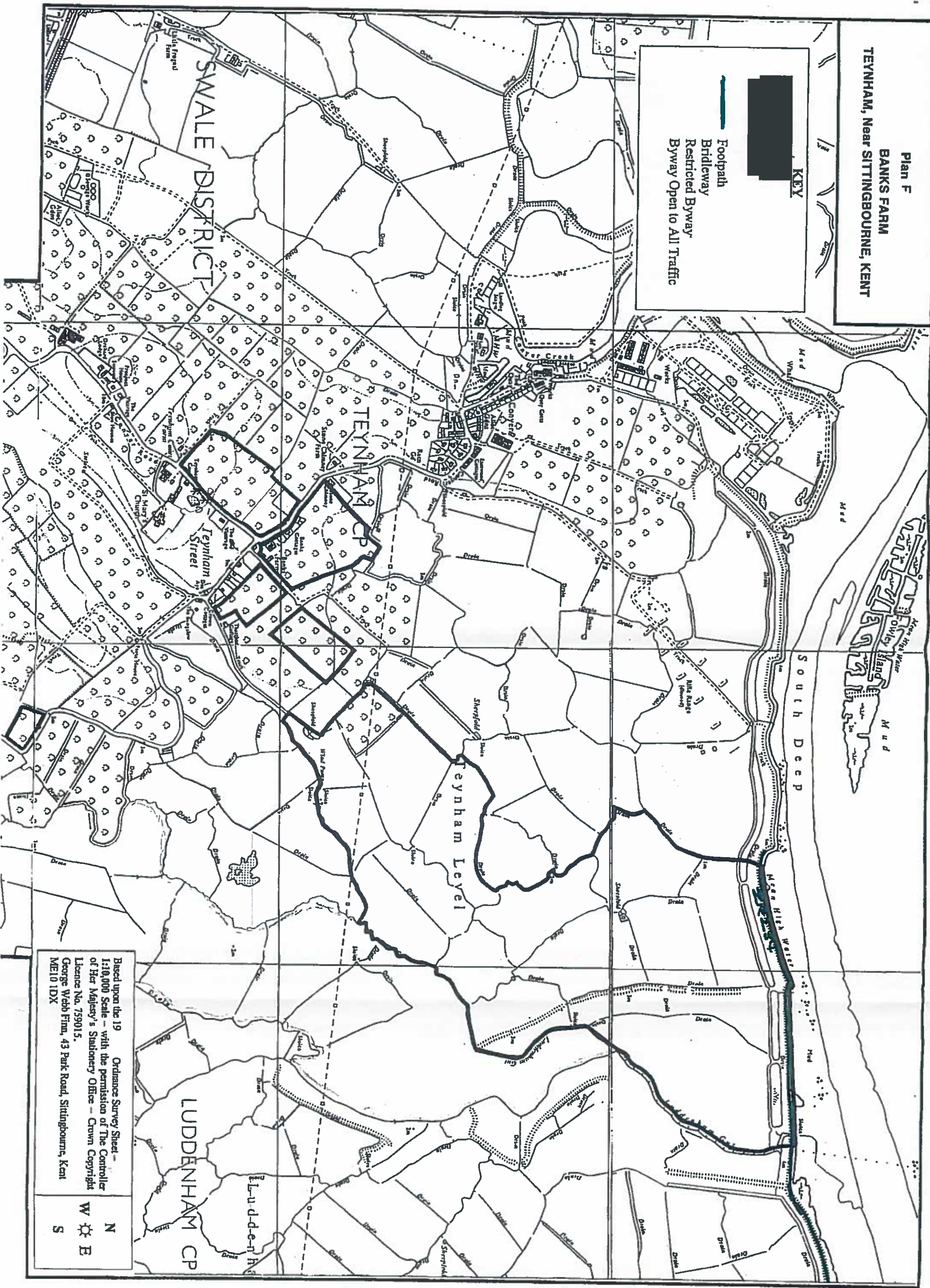
Address George Webb Finn. 43 Park Road. Sittingbourne. Kent ME10 1DX

Date 30/1/2007

Plan F
BANKS FARM
TEYNHAM, Near SITTINGBOURNE, KENT

KEY

Footpath
Bridleway
Restricted Byway
Byway Open to All Traffic



Based upon the 19
1:10,000 Scale - with the permission of The Controller
of Her Majesty's Stationery Office - Crown Copyright
Licence No. 759015.
George Webb Firm, 43 Park Road, Sittingbourne, Kent
ME10 1DX

N
W
E
S

TE9654
19/07

DEPOSIT OF STATEMENT AND PLAN
SECTION 31(6), HIGHWAYS ACT 1980

I am and have been since 1952 the owner of the land known as Radfield, Hempstead and Dully Farms,
more particularly delineated on the plan accompanying this declaration and thereon edged in black.

The aforementioned land lies in the Parish of Tonge, Kent.

The ways coloured Green on the said plan have been dedicated as footpaths *

~~The ways coloured~~ (colour) on the said plan have been dedicated as bridleways *

~~The ways coloured~~ (colour) on the said plan have been dedicated as highways with
vehicular status (Byway Open to All Traffic or B.O.A.T). *

~~The ways coloured~~ (colour) on the said plan have been dedicated as Restricted Byways *

No other ways over the land have been dedicated as public highways.

The deposit shall comprise this statement and accompanying plan.

* Delete as applicable

Signed (landowner) [Redacted] DIRECTOR

Name (of landowner) G H Dean & Co Ltd

Address Hempstead Farm, Tonge, Sittingbourne, Kent ME9 9BJ

Date 30 Jan 2007

Signed (witness) [Redacted]

Name (witness) David Bass

Address George Webb Finn, 43 Park Road, Sittingbourne, Kent ME10 1DX

Date 30/1/2007

T29654
18/07

DEPOSIT OF STATEMENT AND PLAN
SECTION 31(6), HIGHWAYS ACT 1980

I am and have been since 1956 the owner of the land known as Part Hempstead and Dully Farms, more particularly delineated on the plan accompanying this declaration and thereon edged in black.

The aforementioned land lies in the Parishes of Bapchild, Tonge and Rodmersham, Kent.

~~The ways coloured _____ on the said plan have been dedicated as footpaths.*~~

~~The ways coloured _____ (colour) on the said plan have been dedicated as bridleways.*~~

~~The ways coloured _____ (colour) on the said plan have been dedicated as highways with vehicular status (Byway Open to All Traffic or B.O.A.T).*~~

~~The ways coloured _____ (colour) on the said plan have been dedicated as Restricted Byways.*~~

No other ways over the land have been dedicated as public highways.

The deposit shall comprise this statement and accompanying plan.

*Delete as applicable

Signed (landowner) _____

DIRECTOR

Name (of landowner) G H Dean & Co Ltd

Address Hempstead Farm, Tonge, Sittingbourne, Kent ME9 9BJ

Date 30 Jan 2007

Signed (witness) _____

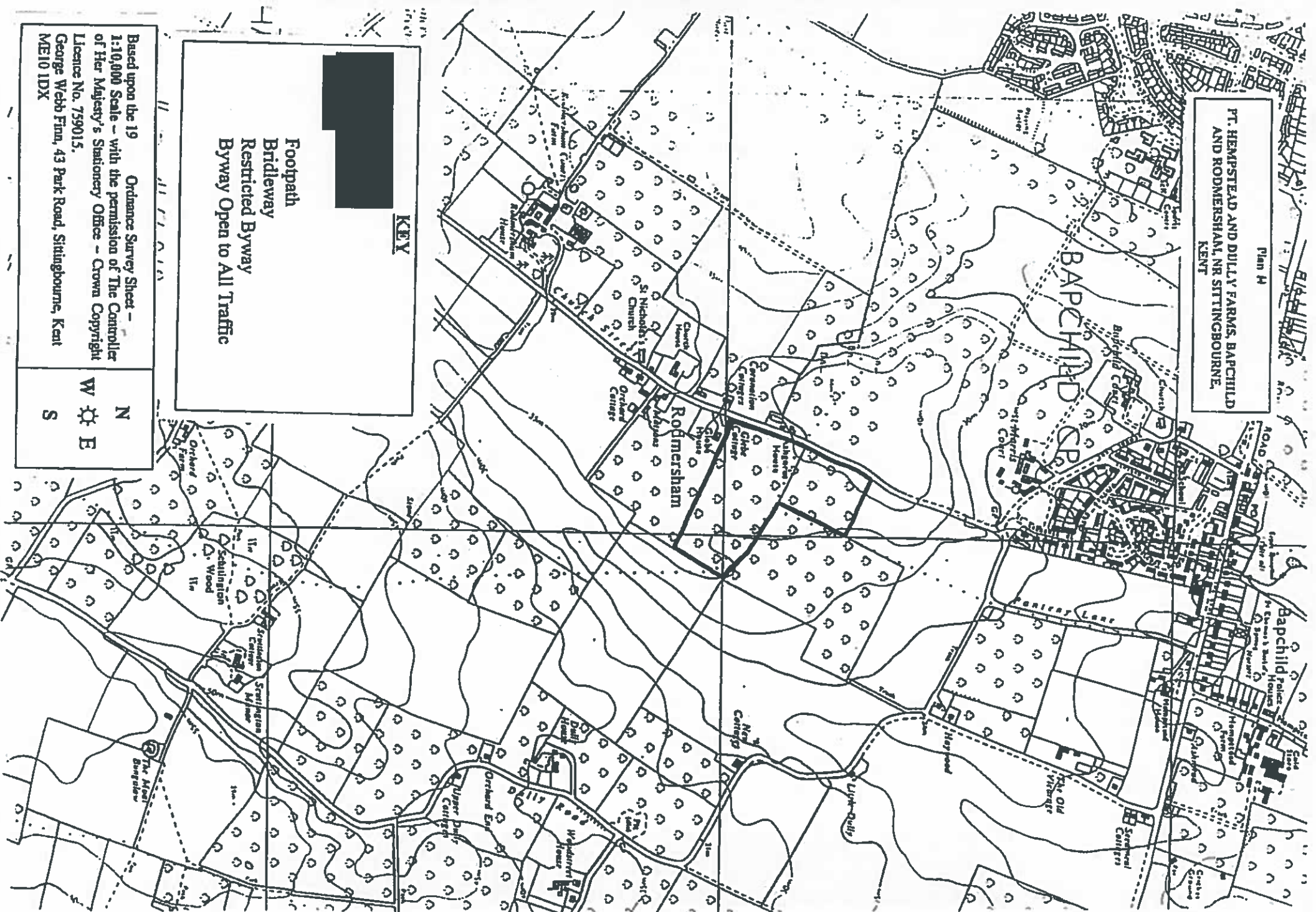
Name (witness) David Bass

Address George Webb Finn, 43 Park Road, Sittingbourne, Kent ME10 1DX

Date

30/1/2007

Plan 14
 FT. HEMPESTEAD AND DULLY FARMS, BAPCHILD
 AND RODMERHAM, NR SITTINGBOURNE,
 KENT



KEY

- Footpath
- Bridleway
- Restricted Byway
- Byway Open to All Traffic

Based upon the 19 Ordnance Survey Sheet -
 1:10,000 Scale - with the permission of The Controller
 of Her Majesty's Stationery Office - Crown Copyright
 Licence No. 759015.
 George Webb Firm, 43 Park Road, Sittingbourne, Kent
 ME10 1DX



TA 96JE / TA 96JL
11/07
TA 96JE / TA 96JL

DEPOSIT OF STATEMENT AND PLAN
SECTION 31(6), HIGHWAYS ACT 1980

I am and have been since 1958 the owner of the land known as Blacketts Farm, Tonge, more particularly delineated on the plan accompanying this declaration and thereon edged in black.

The aforementioned land lies in the Parish of Tonge, Kent.

The ways coloured Green on the said plan have been dedicated as footpaths*

The ways coloured Blue on the said plan have been dedicated as bridleways*

~~The ways coloured _____ (colour) on the said plan have been dedicated as highways with vehicular status (Byway Open to All Traffic or B.O.A.T.).*~~

~~The ways coloured _____ (colour) on the said plan have been dedicated as Restricted Byways.*~~

No other ways over the land have been dedicated as public highways.
The deposit shall comprise this statement and accompanying plan.

*Delete as applicable

Signed (landowner) [Redacted] DIRECTOR

Name (of landowner) G H Dean & Co Ltd

Address Hempstead Farm, Tonge, Sittingbourne, Kent ME9 9BJ

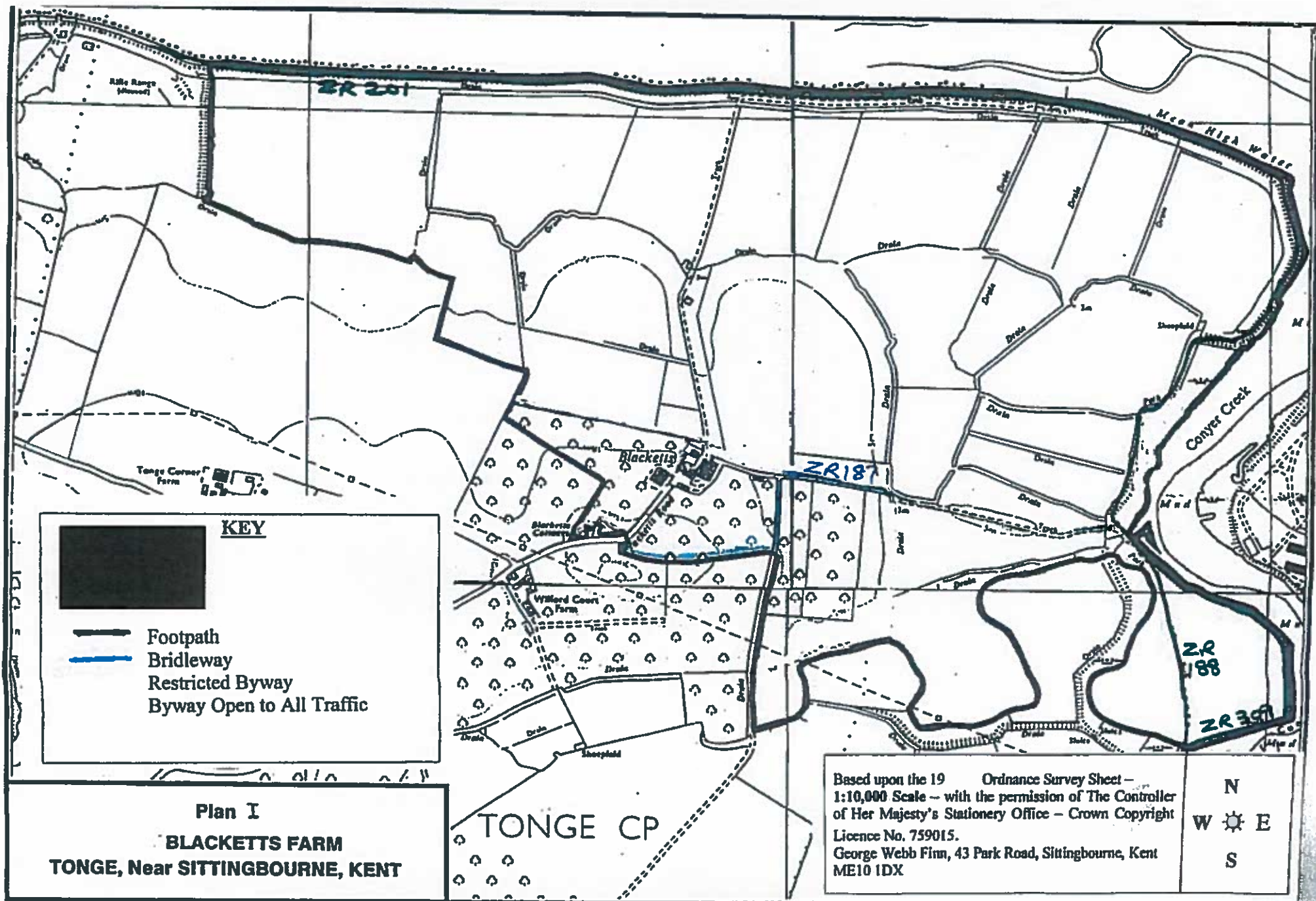
Date 30 Jan 2007

Signed (witness) [Redacted]

Name (witness) David Bass

Address George Webb Finn. 43 Park Road, Sittingbourne, Kent ME10 1DX

Date 30/1/2007



DEPOSIT OF STATEMENT AND PLAN
SECTION 31(6), HIGHWAYS ACT 1980

I am and have been since 1958 the owner of the land known as Wrinsted Court Farm, more particularly delineated on the plan accompanying this declaration and thereon edged in black.

The aforementioned land lies in the Parishes of Frinsted, Kent.

The ways coloured Green on the said plan have been dedicated as footpaths*

~~The ways coloured~~ (colour) on the said plan have been dedicated as bridleways*

~~The ways coloured~~ (colour) on the said plan have been dedicated as highways with

~~vehicular status (Byway Open to All Traffic or B.O.A.T).*~~

~~The ways coloured~~ (colour) on the said plan have been dedicated as Restricted Byways*

No other ways over the land have been dedicated as public highways.

The deposit shall comprise this statement and accompanying plan.

*Delete as applicable

Signed (landowner) [redacted] DIRECTOR

Name (of landowner) G H Dean & Co Ltd

Address Hempstead Farm, Tonge, Sittingbourne, Kent ME9 9BJ

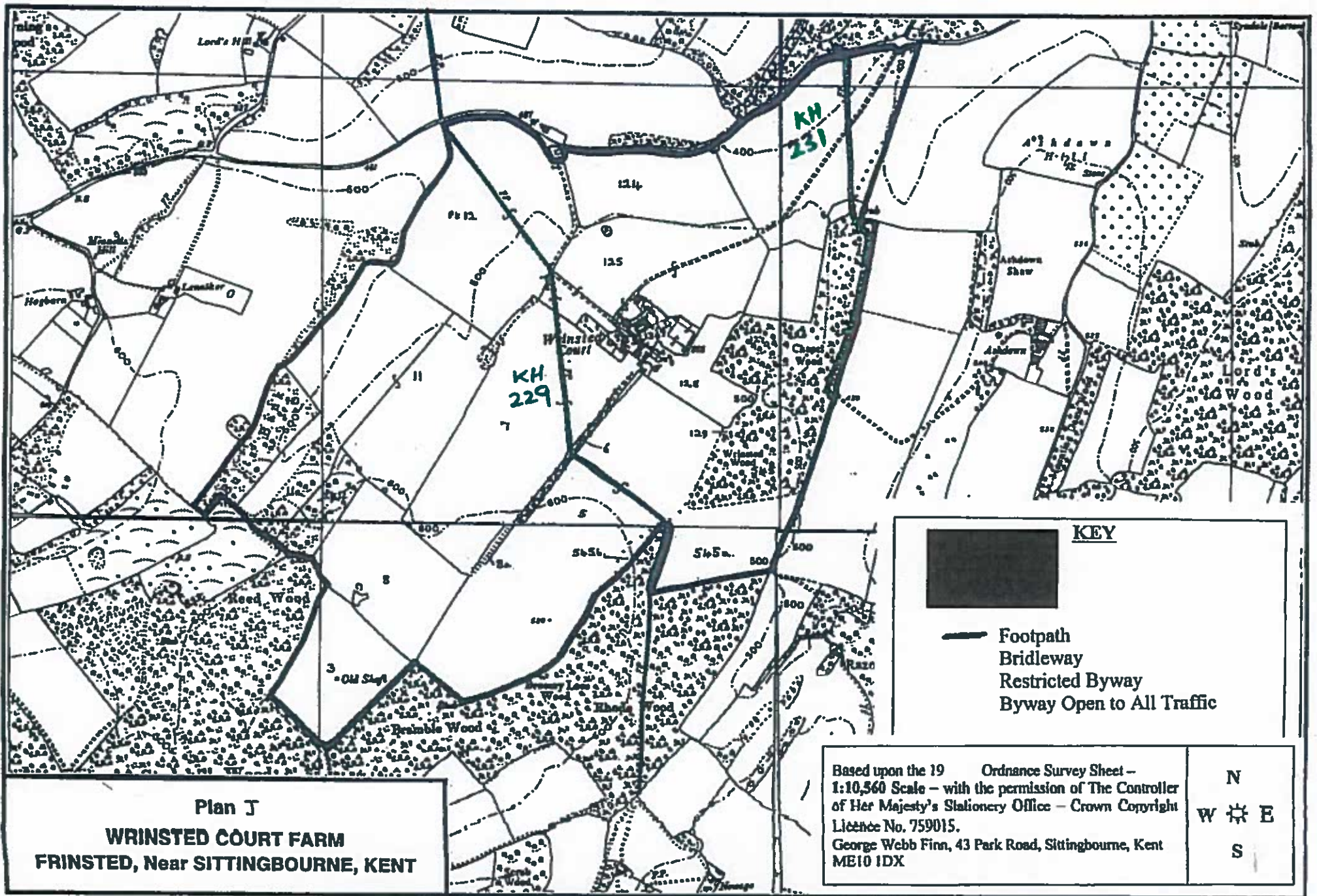
Date 30 Jan 2007

Signed (witness) [redacted]

Name (witness) David Bass

Address George Webb Finn, 43 Park Road, Sittingbourne, Kent ME10 1DX

Date 30/1/2007



T096510
16/07

DEPOSIT OF STATEMENT AND PLAN
SECTION 31(6), HIGHWAYS ACT 1980

I am and have been since 1960 the owner of the land known as Stone Farm, Bapchild, more particularly delineated on the plan accompanying this declaration and thereon edged in black.

The aforementioned land lies in the Parish of Bapchild, Kent.

The ways coloured Green on the said plan have been dedicated as footpaths*

~~The ways coloured~~ (colour) on the said plan have been dedicated as bridleways*

~~The ways coloured~~ (colour) on the said plan have been dedicated as highways with
~~vehicular status (Byway Open to All Traffic or BOAAT)*~~

~~The ways coloured~~ (colour) on the said plan have been dedicated as Restricted Byways*

No other ways over the land have been dedicated as public highways.

The deposit shall comprise this statement and accompanying plan.

*Delete as applicable

Signed (landowner) [redacted] DIRECTOR

Name (of landowner) G H Dean & Co Ltd

Address Hempstead Farm, Tonge, Sittingbourne, Kent ME9 9BJ

Date 30 Jan 2007

Signed (witness) [redacted]

Name (witness) David Bass

Address George Webb Finn, 43 Park Road, Sittingbourne, Kent ME10 1DX

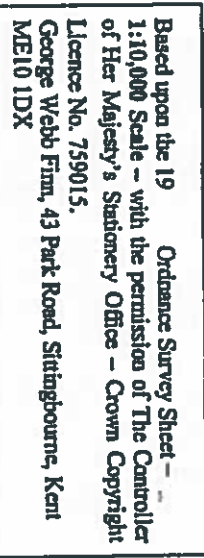
Date 30/1/2007

7-11-68

100

Bridleway

Restricted Byway Byway Open to All Traffic



N
W
E
S

T0965W
T0965E
15/07

DEPOSIT OF STATEMENT AND PLAN
SECTION 31(6), HIGHWAYS ACT 1980

I am and have been since 1962 the owner of the land known as Frognaal Farm, Teynham, more particularly delineated on the plan accompanying this declaration and thereon edged in black.

The aforementioned land lies in the Parishes of Teynham and Tonge, Kent.

The ways coloured Green on the said plan have been dedicated as footpaths*

~~The ways coloured _____ (colour) on the said plan have been dedicated as bridleways*~~

~~The ways coloured _____ (colour) on the said plan have been dedicated as highways with~~

~~vehicular status (Byway Open to All Traffic or B.O.A.T.).*~~

The ways coloured Purple on the said plan have been dedicated as Restricted Byways*

No other ways over the land have been dedicated as public highways.

The deposit shall comprise this statement and accompanying plan.

*Delete as applicable

Signed (landowner) [redacted] DIRECTOR

Name (of landowner) G H Dean & Co Ltd

Address Hempstead Farm, Tonge, Sittingbourne, Kent ME9 9BJ

Date 30 Jan 2007

Signed (witness) [redacted]

Name (witness) David Bass

Address George Webb Finn, 43 Park Road, Sittingbourne, Kent ME10 1DX





Date 30/1/2007

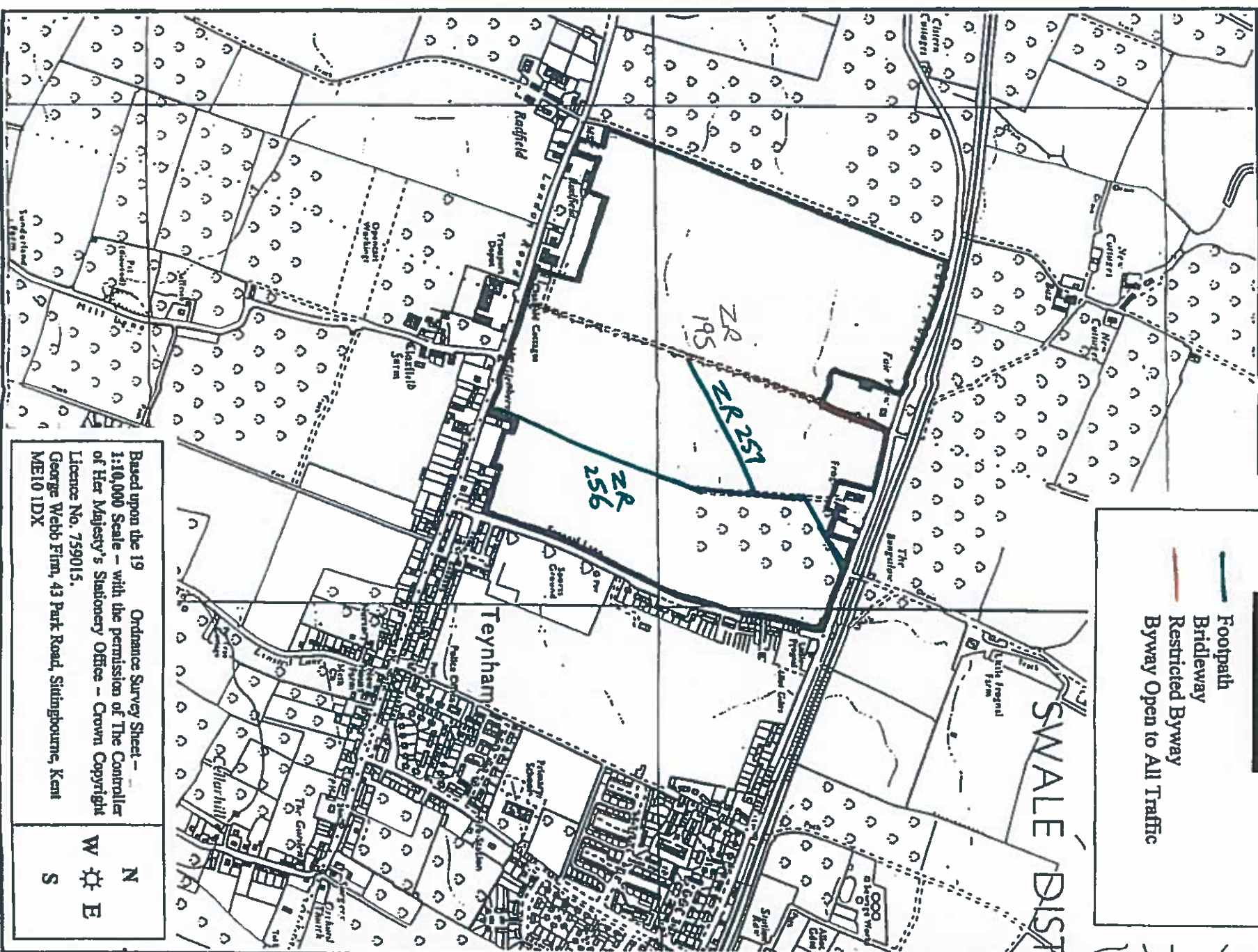
KEY

FROGNAL FARM

TEYNHAM, near SITTINGBOURNE, KENT

KEY

-  Footpath
-  Bridleway
-  Restricted Byway
-  Byway Open to All Traffic



Based upon the 19 Ordnance Survey Sheet - 3.10.000 Scale - with the permission of The Controller of Her Majesty's Stationery Office - Crown Copyright Licence No. 759015.
George Webb Firm, 43 Park Road, Sittingbourne, Kent ME10 1DX

W
E

T095NW
14107

DEPOSIT OF STATEMENT AND PLAN
SECTION 31(6), HIGHWAYS ACT 1980

I am and have been since 1966 the owner of the land known as Dungate Farm, Rodmersham, more particularly delineated on the plan accompanying this declaration and thereon edged in black.

The aforementioned land lies in the Parishes of Rodmersham and Kingsdown, Kent.

The ways coloured Green on the said plan have been dedicated as footpaths*

The ways coloured Blue on the said plan have been dedicated as bridleways*

~~The ways coloured (colour) on the said plan have been dedicated as highways with vehicular status (Byway Open to All Traffic or B.O.A.T.). *~~

~~The ways coloured (colour) on the said plan have been dedicated as Restricted Byways.*~~

No other ways over the land have been dedicated as public highways.

The deposit shall comprise this statement and accompanying plan.

*Delete as applicable

Signed (landowner) [Redacted] DIRECTOR

Name (of landowner) G H Dean & Co Ltd

Address Hempstead Farm, Tonge, Sittingbourne, Kent ME9 9BJ

Date 30 Jan 2007

Signed (witness) [Redacted]

Name (witness) David Bass

Address George Webb Finn, 43 Park Road, Sittingbourne, Kent ME10 1DX

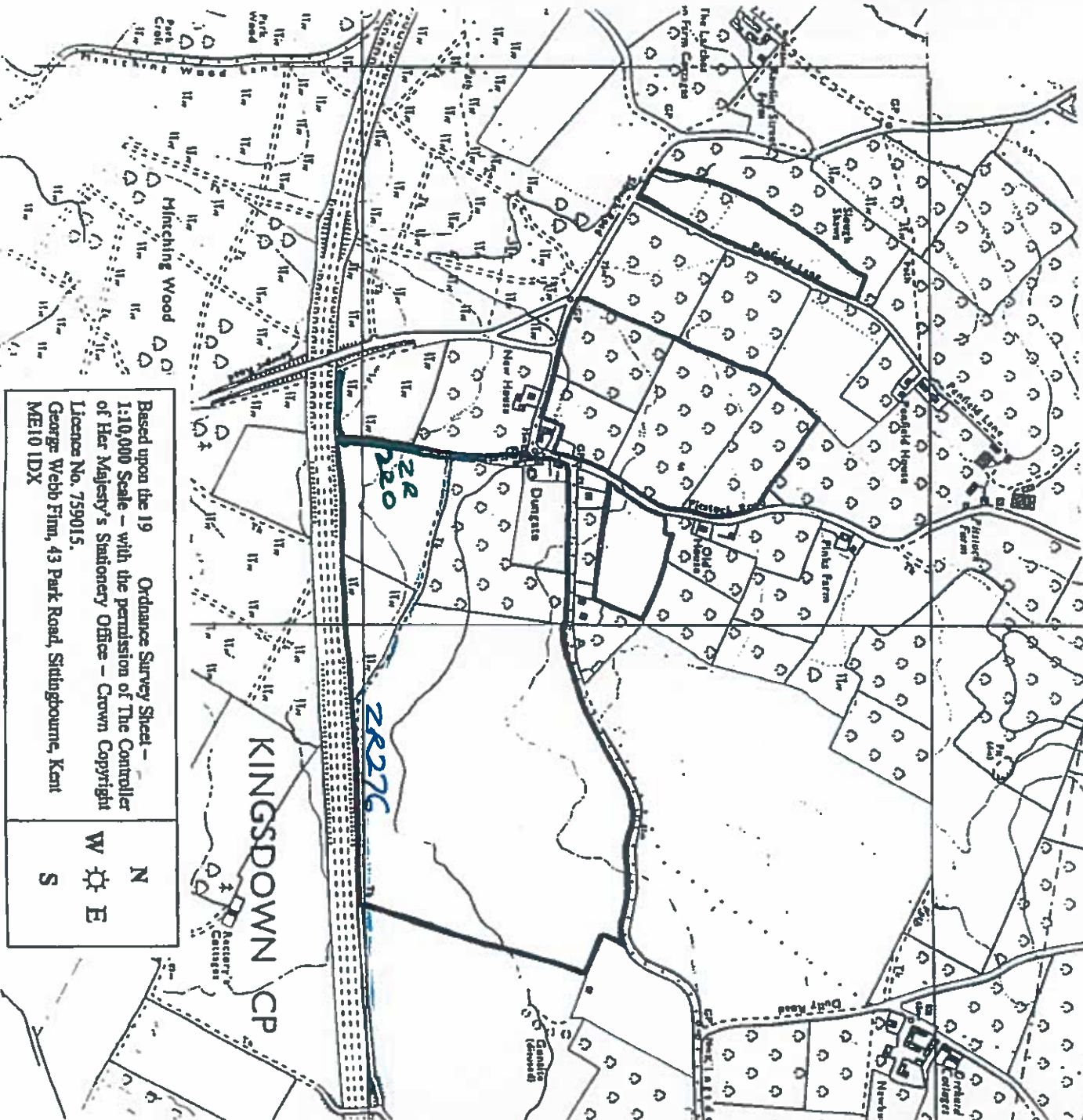
Date 30/1/2007

Plan M
DUNGATE FARM, RODMERSHAM AND
KINGSDOWN, NR. SITTINGBOURNE, KENT



KEY

- Footpath
- Bridleway
- Restricted Byway
- Byway Open to All Traffic



Based upon the 19 Ordnance Survey Sheet -
1:10,000 Scale - with the permission of The Controller
of Her Majesty's Stationery Office - Crown Copyright
Licence No. 759015.
George Webb Firm, 43 Park Road, Sittingbourne, Kent
ME10 1DX



1095 NW
13107

DEPOSIT OF STATEMENT AND PLAN
SECTION 31(6), HIGHWAYS ACT 1980

I am and have been since 1968 the owner of the land known as Part Dungle Farm, more particularly delineated on the plan accompanying this declaration and thereon edged in black.

The aforementioned land lies in the Parish of Rodmersham, Kent.

~~The ways coloured~~ _____ ~~on the said plan have been dedicated as footpaths*~~

~~The ways coloured~~ _____ ~~(colour) on the said plan have been dedicated as bridleways*~~

~~The ways coloured~~ _____ ~~(colour) on the said plan have been dedicated as highways with vehicular status (Byway Open to All Traffic or B.O.A.T.)*~~

~~The ways coloured~~ _____ ~~(colour) on the said plan have been dedicated as Restricted Byways*~~

No other ways over the land have been dedicated as public highways.

The deposit shall comprise this statement and accompanying plan.

*Delete as applicable

Signed (landowner) _____ DIRECTOR

Name (of landowner) G H Dean & Co Ltd

Address Hempstead Farm, Tonge, Sittingbourne, Kent ME9 9BJ

Date 30 Jan 2007

Signed (witness) _____

Name (witness) David Bass

Address George Webb Firm, 43 Park Road, Sittingbourne, Kent ME10 1DX

Date 30/1/2007

Plan N
DUNGATE FARM, RODMERSHAM AND
KINGSDOWN, NR. SITTINGBOURNE, KENT

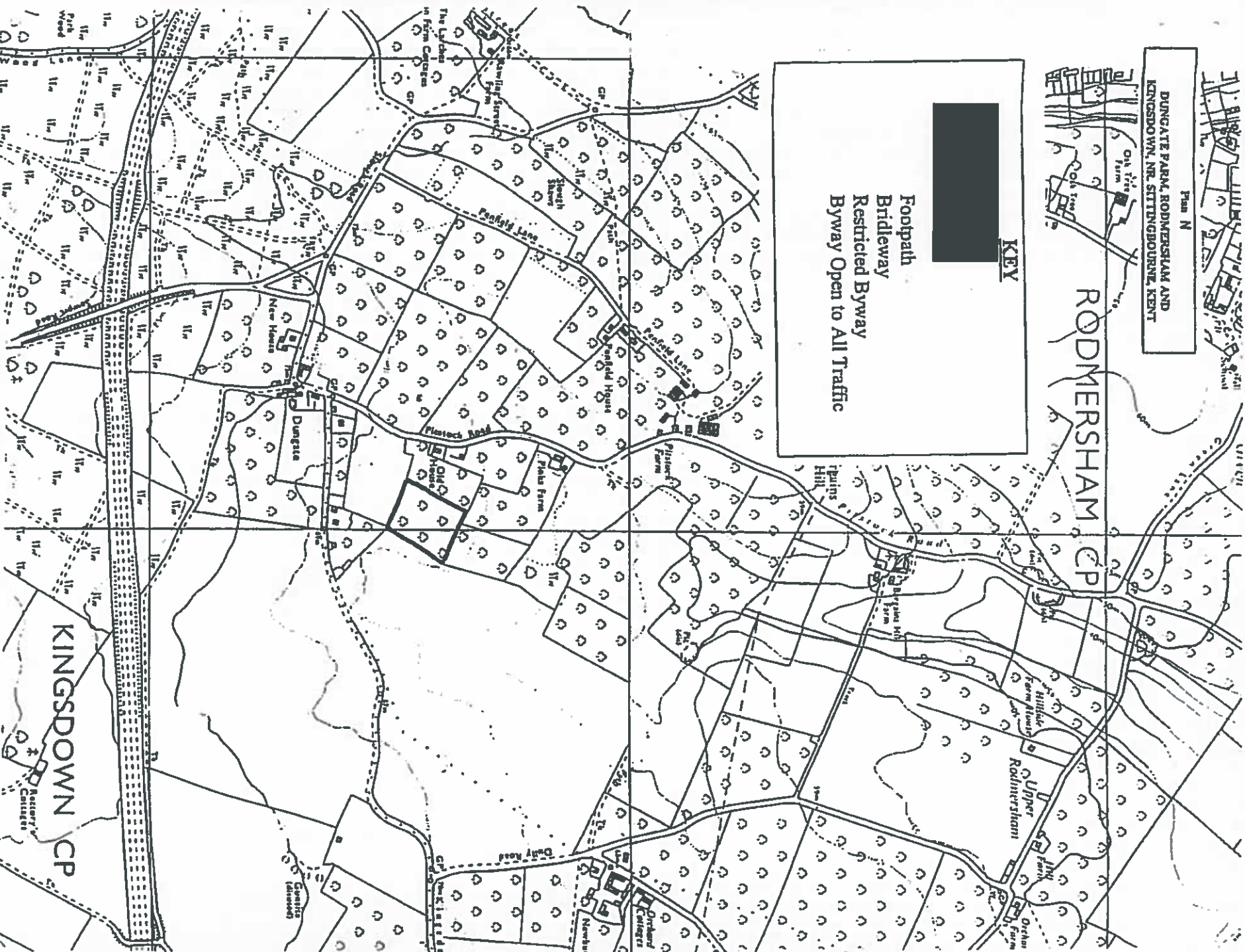


RODMERSHAM CP

KEY



Footpath
Bridleway
Restricted Byway
Byway Open to All Traffic



KINGSDOWN CP

Based upon the 19 Ordnance Survey Sheet -
1:10,000 Scale - with the permission of The Controller
of Her Majesty's Stationery Office - Crown Copyright
Licence No. 759015,
George Webb Firm, 43 Park Road, Sittingbourne, Kent
ME10 1DX

N
W
E
S

TQ96440
12/07

DEPOSIT OF STATEMENT AND PLAN
SECTION 31(6), HIGHWAYS ACT 1980

I am and have been since 1971 the owner of the land known as Great Grovehurst Farm, Iwade, more particularly delineated on the plan accompanying this declaration and thereon edged in black.

The aforementioned land lies in the Parishes of Iwade and Milton Regis, Kent.

~~The ways coloured~~ _____ ~~on the said plan have been dedicated as footpaths*~~

~~The ways coloured~~ _____ ~~(coloured) on the said plan have been dedicated as bridleways*~~

~~The ways coloured~~ _____ ~~(coloured) on the said plan have been dedicated as highways with vehicular status (Byway Open to All Traffic or B.O.A.T).*~~

~~The ways coloured~~ _____ ~~(coloured) on the said plan have been dedicated as Restricted Byways*~~

No other ways over the land have been dedicated as public highways.

The deposit shall comprise this statement and accompanying plan.

*Delete as applicable

Signed (landowner) _____ DIRECTOR

Name (of landowner) G H Dean & Co Ltd

Address Hempstead Farm, Tonge, Sittingbourne, Kent ME9 9BJ

Date 30 Jan 2007

Signed (witness) _____

Name (witness) David Bass

Address George Webb Firm, 43 Park Road, Sittingbourne, Kent ME10 1DX

Date 30/1/2007

Plan 0
GREAT GROVEHURST FARM
IWADE, NEAR SITTINGBOURNE, KENT



This plan is for identification purposes only and is based upon the Ordnance Survey Map with the sanction of the Controller of H.M. Stationery Office. Crown Copyright Reserved.
George Weeds & Co., 43 Park Road, Sittingbourne, Kent
Licence No. 759015
August

KEY

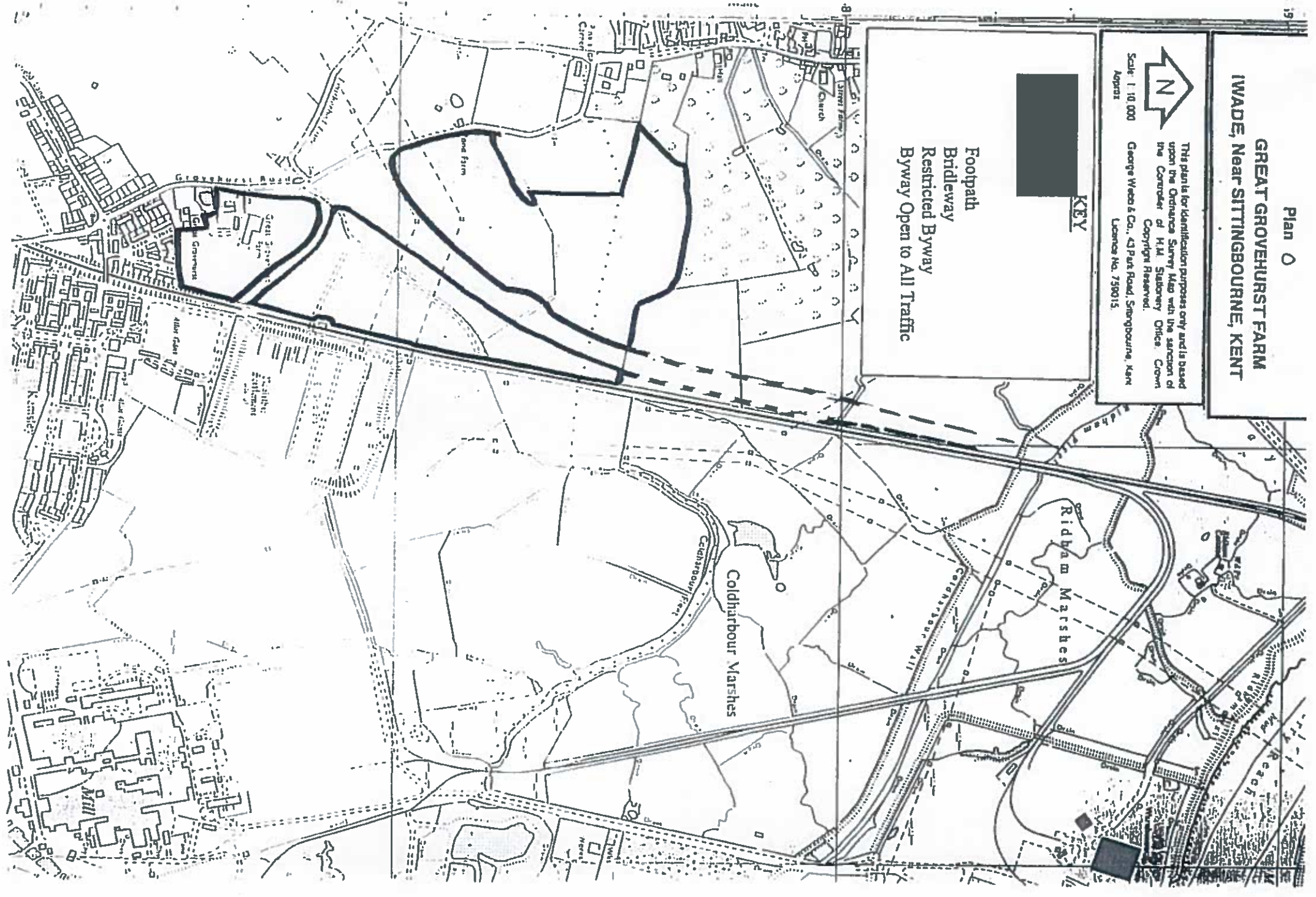


Footpath

Bridleway

Restricted Byway

Byway Open to All Traffic



TA 8635
24/07

DEPOSIT OF STATEMENT AND PLAN
SECTION 31(6), HIGHWAYS ACT 1980

I am and have been since 1980 the owner of the land known as Tiptree Farm, Orchard Farm and Moat Farm, Iwade, more particularly delineated on the plan accompanying this declaration and thereon edged in black.

The aforementioned land lies in the Parishes of Iwade, Newington and Lower Halstow, Kent.

~~The ways coloured~~ _____ ~~on the said plan have been dedicated as footpaths*~~

~~The ways coloured~~ _____ ~~(coloured) on the said plan have been dedicated as bridleways*~~

The ways coloured Purple on the said plan have been dedicated as highways with vehicular status (Byway Open to All Traffic or BOAT).*

~~The ways coloured~~ _____ ~~(coloured) on the said plan have been dedicated as Registered Byways.*~~

No other ways over the land have been dedicated as public highways.

The deposit shall comprise this statement and accompanying plan.

*Delete as applicable

Signed (landowner)

[Redacted Signature]

DIRECTOR

Name (of landowner) G H Dean & Co Ltd

Address Hempstead Farm, Tonge, Sittingbourne, Kent ME9 9BJ

Date

30 Jan 2007

Signed (witness)

[Redacted Signature]

Name (witness) David Bass

Address George Webb Finn, 43 Park Road, Sittingbourne, Kent ME10 1DX

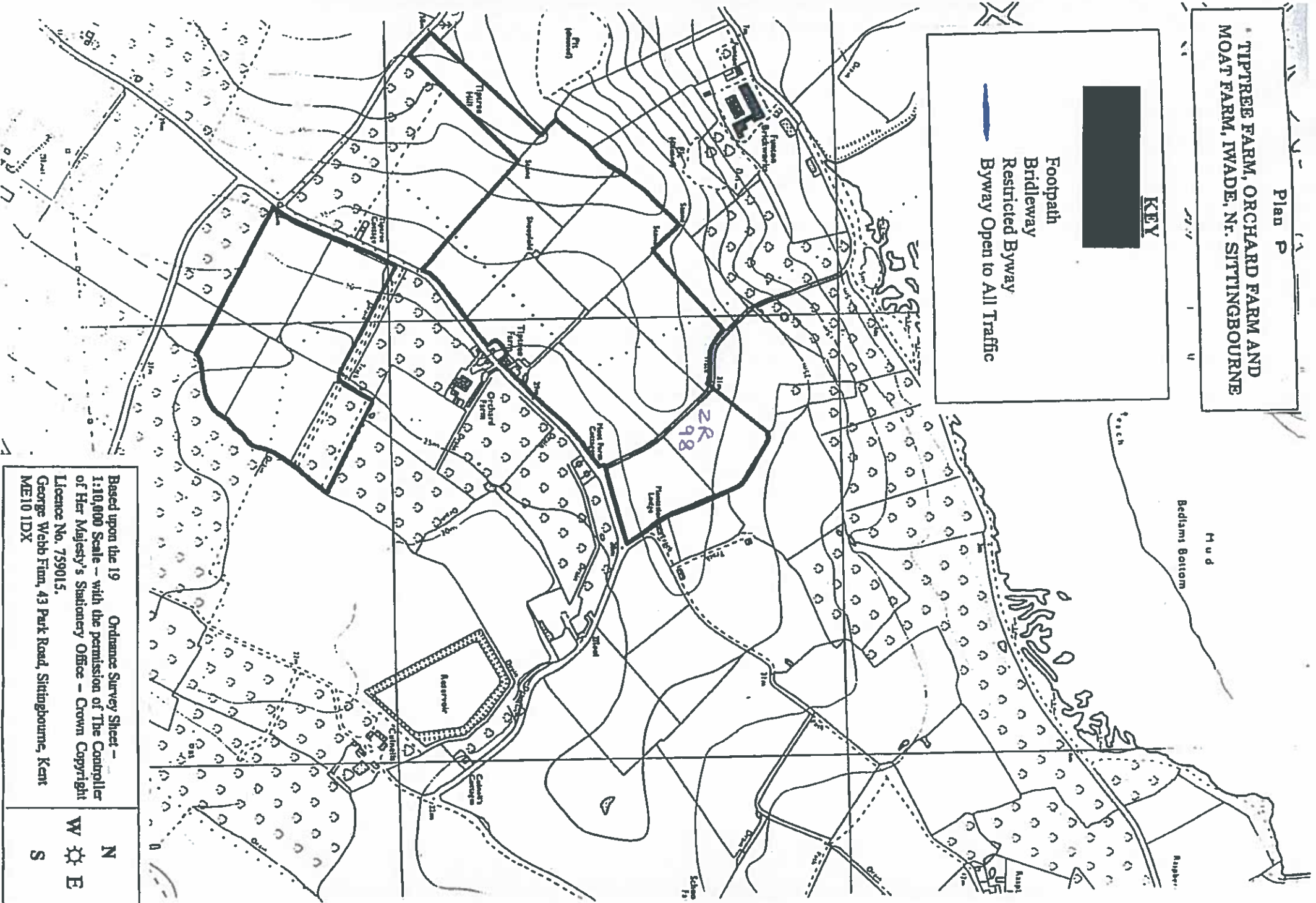
Date

30/1/2007

TIPTREE FARM, ORCHARD FARM AND
MOAT FARM, IWADE, N. SITTINGBOURNE

KEY

- Footpath
- Bridleway
- Restricted Byway
- Byway Open to All Traffic



TA 9652
11/07

DEPOSIT OF STATEMENT AND PLAN
SECTION 31(6), HIGHWAYS ACT 1980

I am and have been since 1989 the owner of the land known as Part Scutington Farm, Lynsted, more particularly delineated on the plan accompanying this declaration and thereon edged in black.

The aforementioned land lies in the Parishes of Lynsted and Tonge, Kent

The ways coloured Green on the said plan have been dedicated as footpaths*

~~The ways coloured _____ (coloured) on the said plan have been dedicated as bridleways*~~

~~The ways coloured _____ (coloured) on the said plan have been dedicated as highways with vehicular status (Byway Open to All Traffic or B.O.A.T).*~~

~~The ways coloured _____ (coloured) on the said plan have been dedicated as Restricted Byways*~~

No other ways over the land have been dedicated as public highways.
The deposit shall comprise this statement and accompanying plan.

* Delete as applicable

Signed (landowner) [Redacted] DIRECTOR

Name (of landowner) G H Dean & Co Ltd

Address Hempstead Farm, Tonge, Sittingbourne, Kent ME9 9BJ

Date 30 Jan 2007

Signed (witness) [Redacted]

Name (witness) David Bass

Address George Webb Finn, 43 Park Road, Sittingbourne, Kent ME10 1DX

Date 30/1/2007

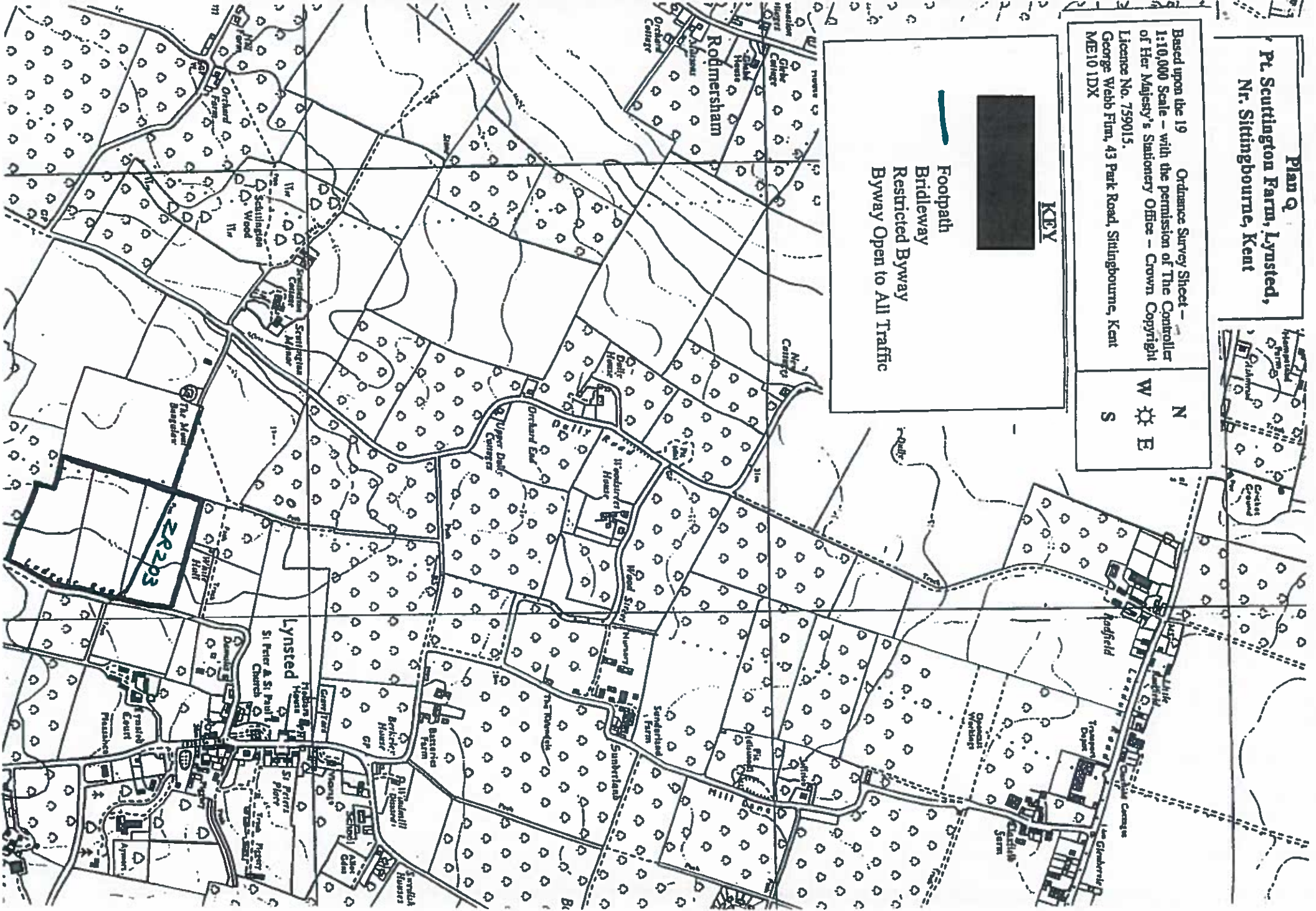
Plan Q
Pt. Scutington Farm, Lynsted,
Nr. Sittingbourne, Kent

Based upon the 19 Ordnance Survey Sheet -
1:10,000 Scale - with the permission of The Controller
of Her Majesty's Stationery Office - Crown Copyright
Licence No. 759015.
George Webb Firm, 43 Park Road, Sittingbourne, Kent
ME10 1DX



KEY

- Footpath
- Bridleway
- Restricted Byway
- Byway Open to All Traffic



TA 9654
26/07

DEPOSIT OF STATEMENT AND PLAN
SECTION 31(6), HIGHWAYS ACT 1980

I am and have been since 1990 the owner of the land known as Part Bapchild and Morris Court, Teynham, more particularly delineated on the plan accompanying this declaration and thereon edged in black.

The aforementioned land lies in the Parishes of Bapchild, and Rodmersham, Kent.

The ways coloured Green on the said plan have been dedicated as footpaths*

~~The ways coloured (colour) on the said plan have been dedicated as bridleways*~~

~~The ways coloured (colour) on the said plan have been dedicated as highways with vehicular status (Byway Open to All Traffic or B.O.A.T).*~~

~~The ways coloured (colour) on the said plan have been dedicated as Restricted Byways*~~

No other ways over the land have been dedicated as public highways.

The deposit shall comprise this statement and accompanying plan.

*Delete as applicable

Signed (landowner)

Name (of landowner) G H Dean & Co Ltd

Address Hempstead Farm, Tonge, Sittingbourne, Kent ME9 9BJ

Date 30 Jan 2007

Signed (witness)

Name (witness) David Bass

Address George Webb Firm, 43 Park Road, Sittingbourne, Kent ME10 1DX

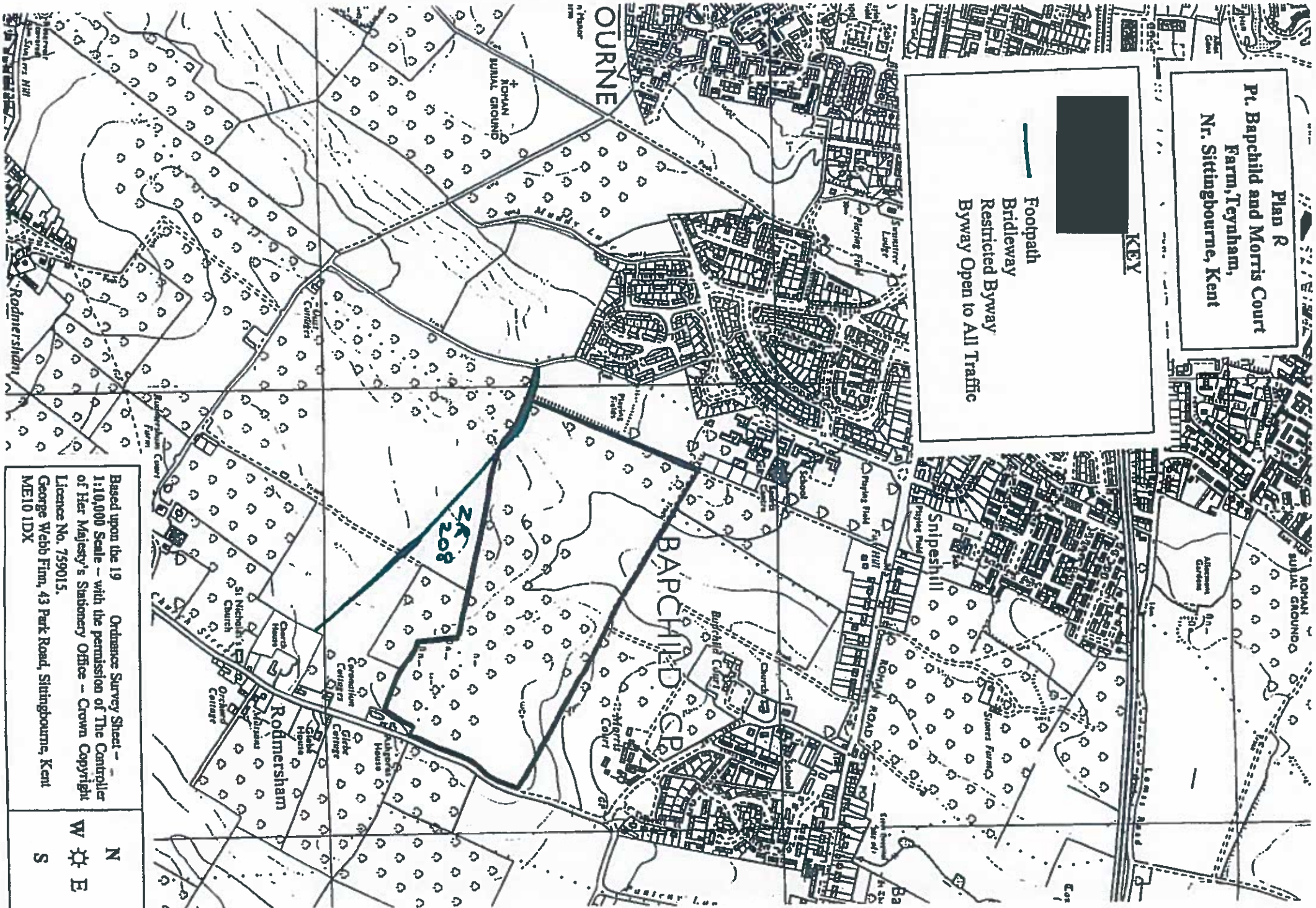
Date

30/1/2007

Plan R
Pt. Bapchild and Morris Court
Farm, Teynham,
Nr. Sittingbourne, Kent

KEY

Footpath
Bridleway
Restricted Byway
Byway Open to All Traffic



Based upon the 19 Ordnance Survey Sheet -
1:10,000 Scale - with the permission of The Controller
of Her Majesty's Stationery Office - Crown Copyright
Licence No. 759015.
George Webb Firm, 43 Park Road, Sittingbourne, Kent
ME10 1DX

N
W
E
S

TQ96JE
10607

DEPOSIT OF STATEMENT AND PLAN
SECTION 31(6), HIGHWAYS ACT 1980

I am and have been since January 1993 the owner of the land known as Part Banks Farm, Teynham, more particularly delineated on the plan accompanying this declaration and thereon edged in black.

The aforementioned land lies in the Parishes of Conyer and Teynham, Kent.

The ways coloured Green on the said plan have been dedicated as footpaths*

~~The ways coloured _____ (colour) on the said plan have been dedicated as bridleways*~~

~~The ways coloured _____ (colour) on the said plan have been dedicated as highways with vehicular status (Byway-Open-to-All-Traffic-or BOAT)*~~

~~The ways coloured _____ (colour) on the said plan have been dedicated as Restricted Byways*~~

No other ways over the land have been dedicated as public highways.

The deposit shall comprise this statement and accompanying plan.

*Delete as applicable

Signed (landowner) [Redacted] DIRECTOR

Name (of landowner) G H Dean & Co Ltd

Address Hempstead Farm, Tonge, Sittingbourne, Kent ME9 9BJ

Date 30 Jan 2007

Signed (witness) [Redacted]

Name (witness) David Bass

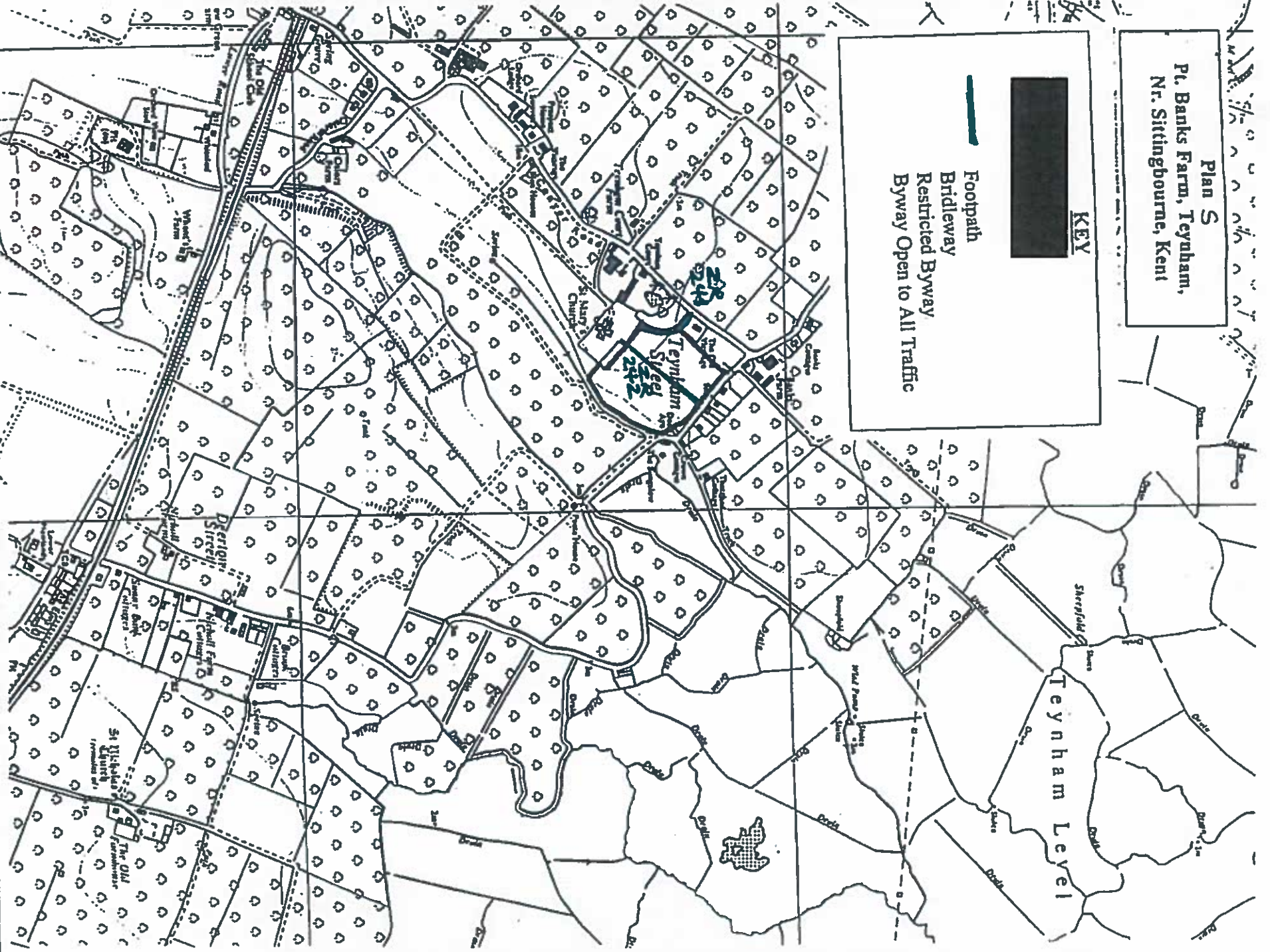
Address George Webb Finn, 43 Park Road, Sittingbourne, Kent ME10 1DX

Date 30/1/2007

Plan S
Pt. Banks Farm, Teynham,
Nr. Sittingbourne, Kent

KEY

-  Footpath
-  Bridleway
-  Restricted Byway
-  Byway Open to All Traffic



Based upon the 19 Ordnance Survey Sheet -
1:10,000 Scale - with the permission of The Controller
of Her Majesty's Stationery Office - Crown Copyright
Licence No. 759015.
George Webb Firm, 43 Park Road, Sittingbourne, Kent
ME10 1DX



T29523
T29653
01/07

DEPOSIT OF STATEMENT AND PLAN
SECTION 31(6), HIGHWAYS ACT 1980

I am and have been since April 1995 the owner of the land known as Lion Farm, Milstead, more particularly delineated on the plan accompanying this declaration and thereon edged in black.

The aforementioned land lies in the Parish of Milstead, Kent.

The ways coloured Green on the said plan have been dedicated as footpaths*

~~The ways coloured _____ (colour) on the said plan have been dedicated as bridleways*~~

~~The ways coloured _____ (colour) on the said plan have been dedicated as highways with vehicular status (Byway-Open-to-All-Traffic or B.O.A.T).*~~

~~The ways coloured _____ (colour) on the said plan have been dedicated as Restricted Byways*~~

No other ways over the land have been dedicated as public highways.

The deposit shall comprise this statement and accompanying plan.

*Delete as applicable

Signed (landowner) [Redacted] DIRECTOR

Name (of landowner) G H Dean & Co Ltd

Address Hempstead Farm, Tonge, Sittingbourne, Kent ME9 9BJ

Date 30 Jan 2007

Signed (witness) [Redacted]

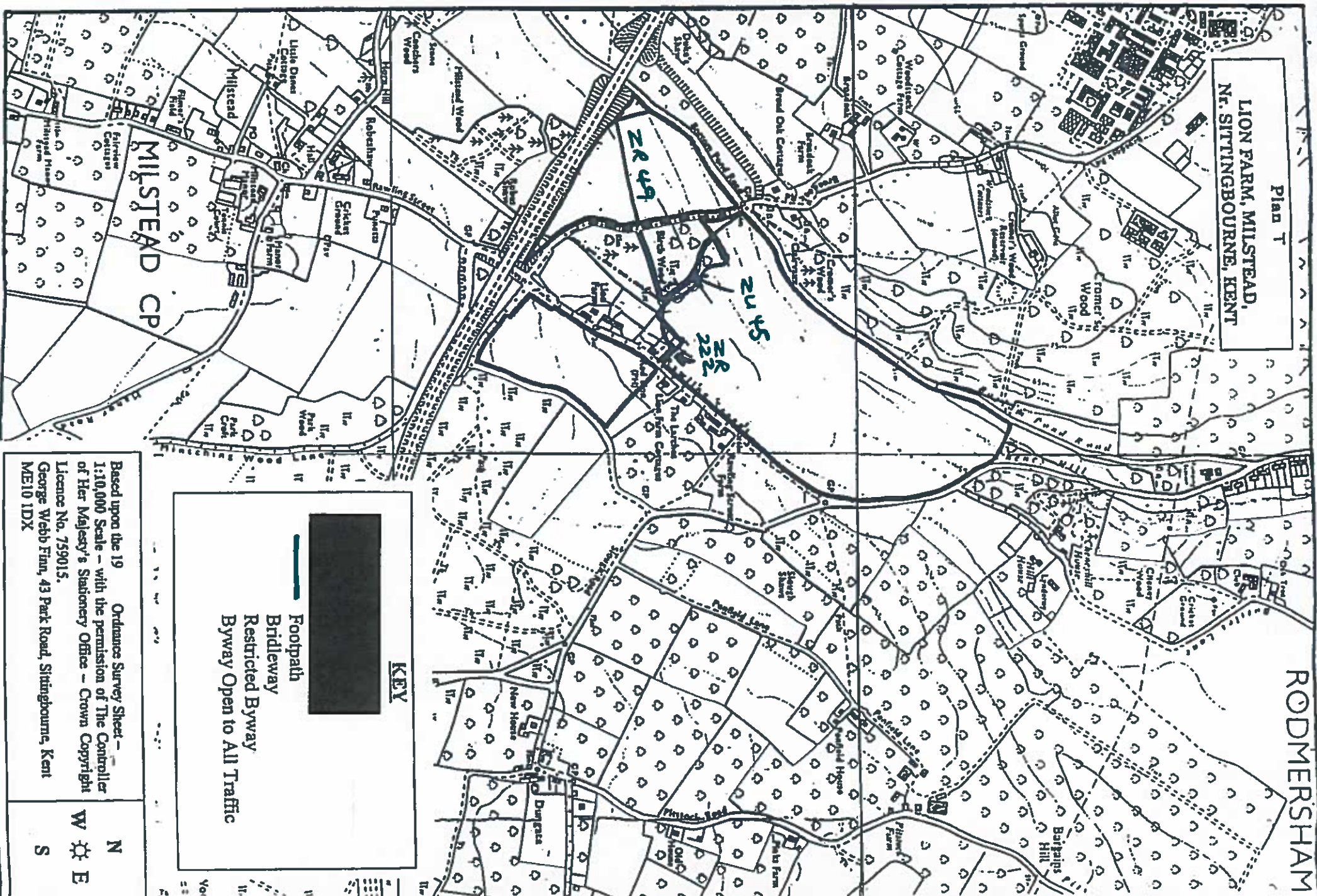
Name (witness) David Bass

Address George Webb Finn, 43 Park Road, Sittingbourne, Kent ME10 1DX

Date 30/1/2007

Plan T

RODMERSHAM



Based upon the 1911,000 Scale - with the permission of The Controller of Her Majesty's Stationery Office - Crown Copyright Licence No. 759015.
George Webb Finn, 43 Park Road, Sittingbourne, Kent
ME10 1DX

W
S

DEPOSIT OF STATEMENT AND PLAN
SECTION 31(6), HIGHWAYS ACT 1980

I am and have been since October 2002 the owner of the land known as Provender Farm, Norton, more particularly delineated on the plan accompanying this declaration and thereon edged in black.

The aforementioned land lies in the Parishes of Norton and Stone, Kent.

The ways coloured Green on the said plan have been dedicated as footpaths*

~~The ways coloured~~ (coloured) on the said plan have been dedicated as bridleways*

~~The ways coloured~~ (coloured) on the said plan have been dedicated as highways with vehicular status (Byway Open to All Traffic or B.O.A.T.).*

~~The ways coloured~~ (coloured) on the said plan have been dedicated as Restricted Byways*

No other ways over the land have been dedicated as public highways.

The deposit shall comprise this statement and accompanying plan.

*Delete as applicable

Signed (landowner) [Redacted] Director

Name (of landowner) G H Dean & Co Ltd

Address Hempstead Farm, Tonge, Sittingbourne, Kent ME9 9BJ

Date 30 Dec 2007

Signed (witness) [Redacted]

Name (witness) David Bass

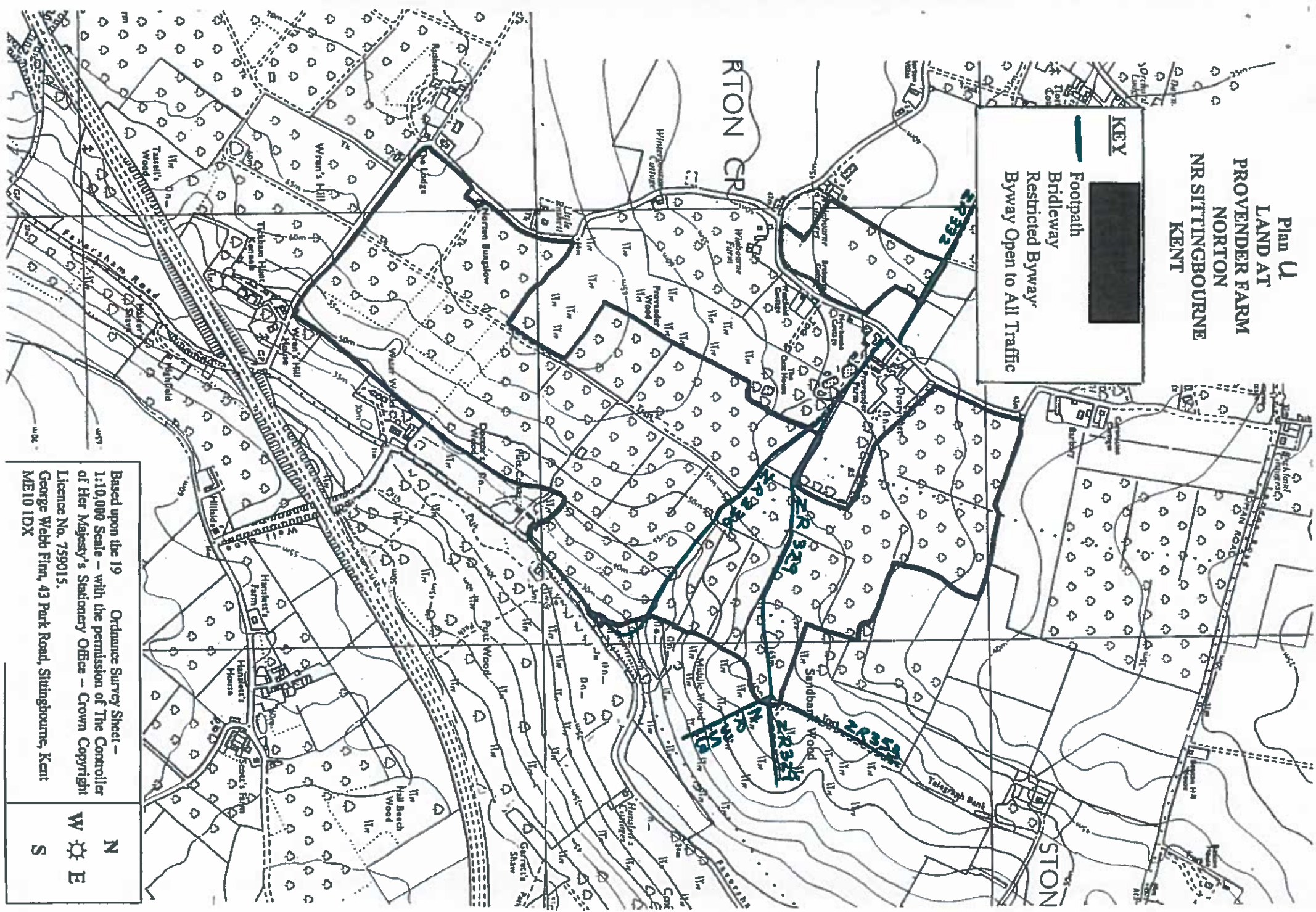
Address George Webb Finn, 43 Park Road, Sittingbourne, Kent ME10 1DX

Date 30/12/2007

Plan U
LAND AT
PROVENDER FARM
NORTON
NR SITTINGBOURNE
KENT

KEY

- Footpath
- Bridleway
- Restricted Byway*
- Byway Open to All Traffic



Based upon the 19 Ordnance Survey Sheet -
1:10,000 Scale - with the permission of The Controller
of Her Majesty's Stationary Office - Crown Copyright
Licence No. 759015.
George Webb Firm, 43 Park Road, Sittingbourne, Kent
ME10 1DX



TA 95NE
25/07

DEPOSIT OF STATEMENT AND PLAN
SECTION 31(6), HIGHWAYS ACT 1980

I am and have been since December 2005 the owner of the land known as Land at Hansletts Lane, more particularly delineated on the plan accompanying this declaration and thereon edged in black.

The aforementioned land lies in the Parish of Ospringe, Kent.

~~The ways coloured~~ _____ ~~on the said plan have been dedicated as footpaths*~~

~~The ways coloured~~ _____ ~~(colour) on the said plan have been dedicated as bridleways*~~

~~The ways coloured~~ _____ ~~(colour) on the said plan have been dedicated as highways with~~
~~vehicular status (Byway Open to All Traffic or B.O.A.T).*~~

~~The ways coloured~~ _____ ~~(colour) on the said plan have been dedicated as Restricted Byways*~~

No other ways over the land have been dedicated as public highways.

The deposit shall comprise this statement and accompanying plan.

*Delete as applicable

Signed (landowner) _____

Name (of landowner) G H Dean & Co Ltd

Address Hempstead Farm, Tonge, Sittingbourne. Kent ME9 9BJ

Date 30 Dec 2007

Signed (witness) _____

Name (witness) David Bass

Address George Webb Finn. 43 Park Road. Sittingbourne. Kent ME10 1DX

Date 30/1/2007

100

DEPOSIT OF STATEMENT AND PLAN
SECTION 31(6), HIGHWAYS ACT 1980

I am and have been since October 2005 the owner of the land known as Land at Luddenham Marshes, more particularly delineated on the plan accompanying this declaration and thereon edged in black.

The aforementioned land lies in the Parishes of Luddenham and Conyer, Kent.

The ways coloured Green on the said plan have been dedicated as footpaths*

~~The ways coloured _____ (colour) on the said plan have been dedicated as bridleways.*~~

~~The ways coloured _____ (colour) on the said plan have been dedicated as highways with vehicular status (Byway Open to All Traffic or B.O.A.T.).*~~

~~The ways coloured _____ (colour) on the said plan have been dedicated as Restricted Byways.*~~

No other ways over the land have been dedicated as public highways.

The deposit shall comprise this statement and accompanying plan.

*Delete as applicable

Signed (landowner) [Redacted] DIRECTOR

Name (of landowner) G H Dean & Co Ltd

Address Hempstead Farm, Tonge, Sittingbourne. Kent ME9 9BJ

Date 30 Jan 2007

Signed (witness) [Redacted] _____

Name (witness) David Bass

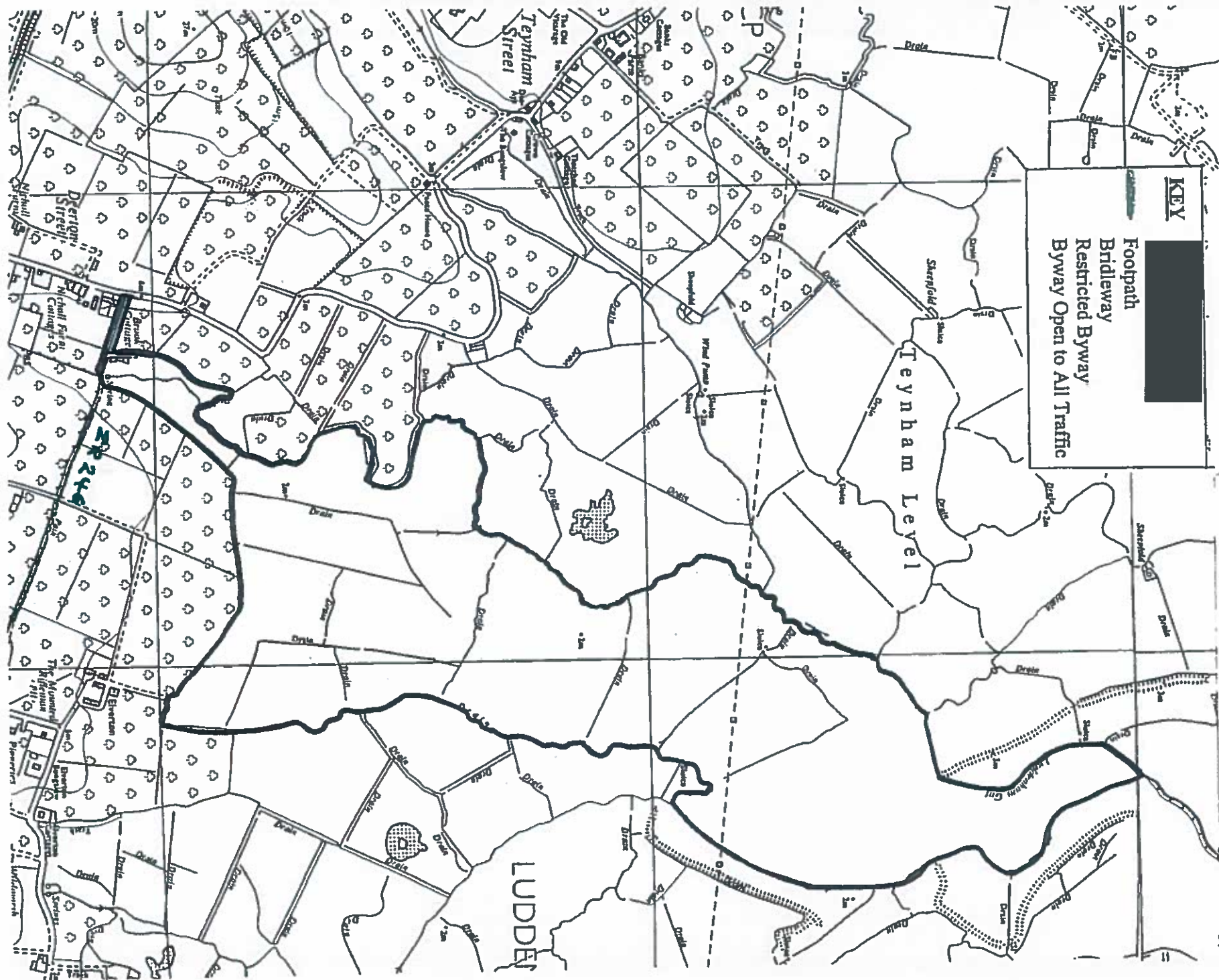
Address George Webb Finn. 43 Park Road. Sittingbourne. Kent ME10 1DX

Date 30/1/2007

Based upon the 19 Ordnance Survey Sheet -
1:10,000 Scale - with the permission of The Controller
of Her Majesty's Stationery Office - Crown Copyright
Licence No. 759015.
George Webb Firm, 43 Park Road, Sittingbourne, Kent
ME10 1DX

W
S

1000



Teasne
28107

DEPOSIT OF STATEMENT AND PLAN
SECTION 31(6), HIGHWAYS ACT 1980

I am and have been since 2002 the owner of the land known as Land at Bicknor, more particularly delineated on the plan accompanying this declaration and thereon edged in black.

The aforementioned land lies in the Parish of Bicknor, Kent.

~~The ways coloured _____ on the said plan have been dedicated as footpaths*~~

~~The ways coloured _____ (coloured) on the said plan have been dedicated as bridleways*~~

~~The ways coloured _____ (coloured) on the said plan have been dedicated as highways with vehicular status (Byway Open to All Traffic or BOAT)*~~

~~The ways coloured _____ (coloured) on the said plan have been dedicated as Restricted Byways*~~

No other ways over the land have been dedicated as public highways.
The deposit shall comprise this statement and accompanying plan.

*Delete as applicable

Signed (landowner) _____



DIRECTOR

Name (of landowner) G H Deun & Co Ltd

Address Hempstead Farm, Tonge, Sittingbourne. Kent ME9 9BJ

Date 30 Jan 2007

Signed (witness) _____



Name (witness) David Bass

Address George Webb Finn. 43 Park Road, Sittingbourne. Kent ME10 1DX

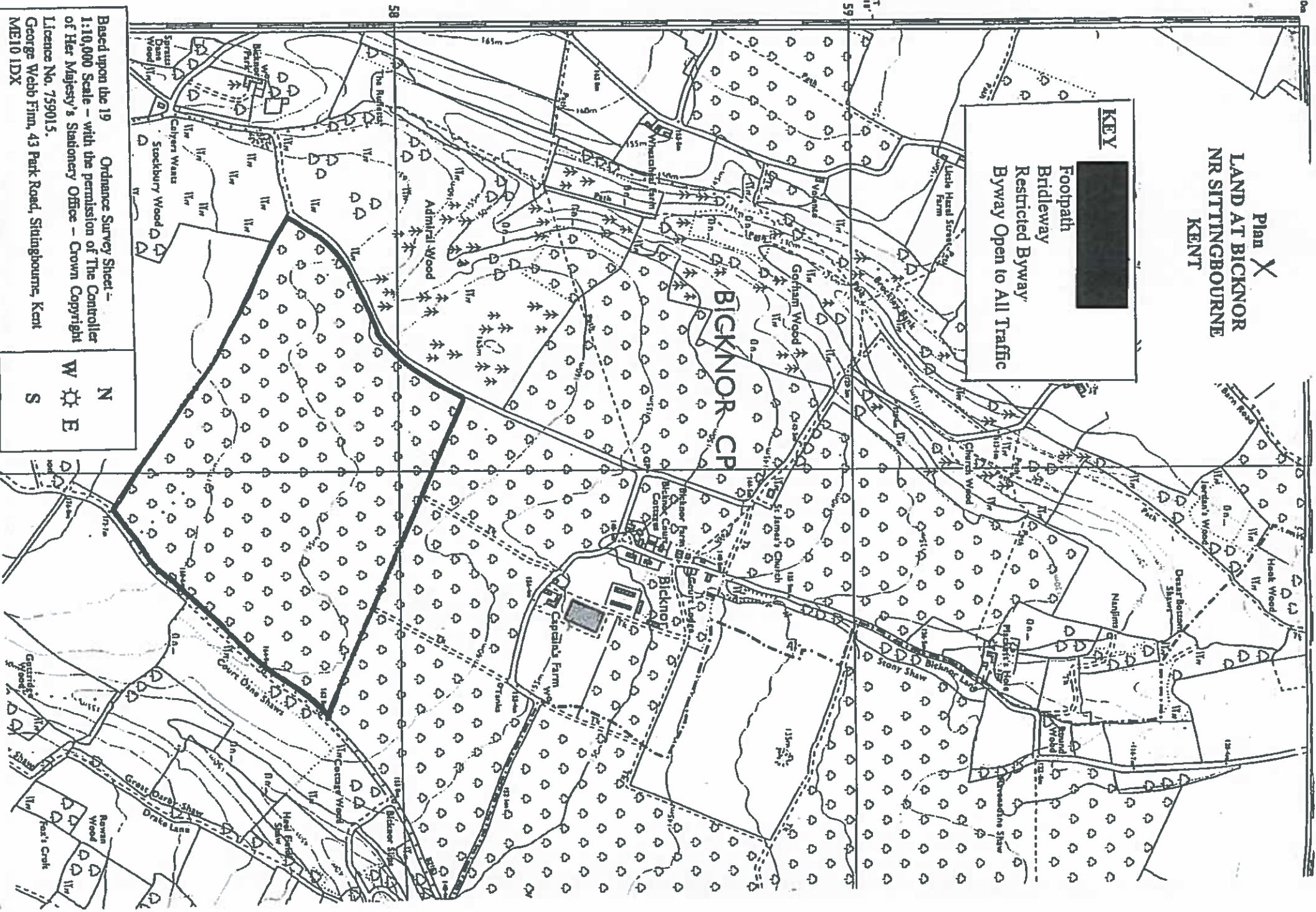
Date

30/1/2007

Plan X
LAND AT BICKNOR
NR SITTINGBOURNE
KENT

KEY

- Footpath
- Bridleway
- Restricted Byway
- Byway Open to All Traffic



Based upon the 19 Ordnance Survey Sheet -
1:10,000 Scale - with the permission of The Controller
of Her Majesty's Stationery Office - Crown Copyright
Licence No. 759015.
George Webb Firm, 43 Park Road, Sittingbourne, Kent
ME10 1DX



თბილისი
ქალაქი
03/07

DEPOSIT OF STATEMENT AND PLAN
SECTION 31(6), HIGHWAYS ACT 1980

I am and have been since November 2005 the owner of the land known as land fronting The Street, Iwade, more particularly delineated on the plan accompanying this declaration and thereon edged in black.

The aforementioned land lies in the Parish of Iwade, Kent

~~The ways coloured _____ on the said plan have been dedicated as footpaths*~~

~~The ways coloured _____ (colour) on the said plan have been dedicated as bridleways*~~

~~The ways coloured _____ (colour) on the said plan have been dedicated as highways with vehicular status (Bypass Open to All Traffic or BOTV)*~~

~~The ways coloured _____ (colour) on the said plan have been dedicated as Restricted Byways*~~

No other ways over the land have been dedicated as public highways.

The deposit shall comprise this statement and accompanying plan.

*Delete as applicable

Signed (landowner)  DIRECTOR

Name (of landowner) G H Dean & Co Ltd

Address Hempstead Farm, Tonge, Sittingbourne, Kent ME9 9BJ

Date 30 Jan 2007

Signed (witness)  _____

Name (witness) David Bass

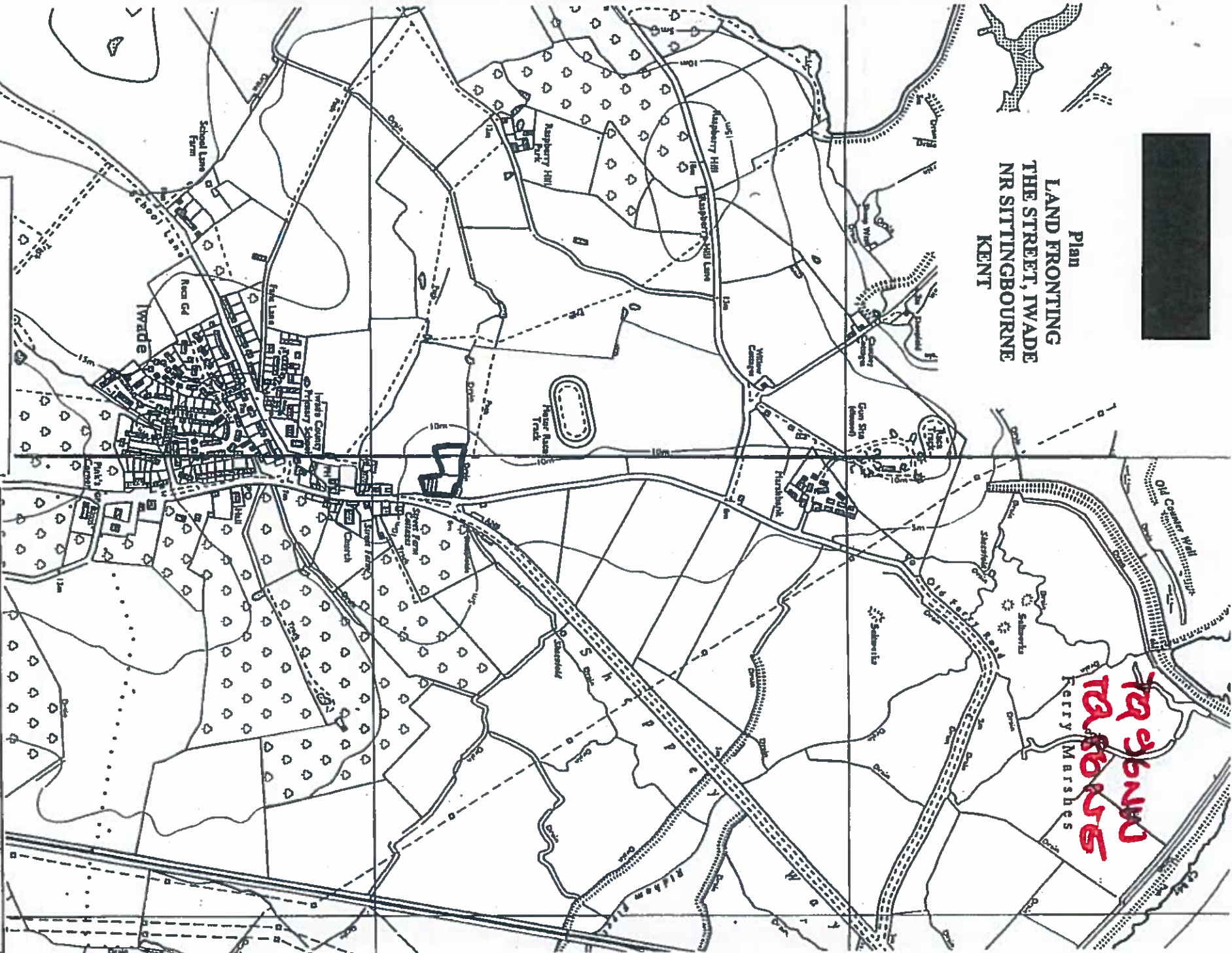
Address George Webb Finn, 43 Park Road, Sittingbourne, Kent ME10 1DX

Date 30/1/2007



Plan
LAND FRONTING
THE STREET, IWADE
NR SITTINGBOURNE
KENT

19 36 40
12 16 15
Ferry Marshes



KEY

- Footpath
- Bridleway
- Restricted Byway
- Byway Open to All Traffic

Based upon the 19 Ordnance Survey Sheet -
1:10,000 Scale - with the permission of The Controller
of Her Majesty's Stationery Office - Crown Copyright
Licence No. 759015.
George Webb Firm, 43 Park Road, Sittingbourne, Kent
ME10 1DX

N
W
E
S