

Form CA17

**Notice of landowner deposits under section 31(6) of the Highways Act 1980
and section 15A(1) of the Commons Act 2006**

The Kent County Council

An application to deposit a map and statement and subsequently lodge a declaration under section 31(6) of the Highways Act 1980 and deposit a statement under section 15A(1) of the Commons Act 2006 has been made in relation to the land described below and shown edged red on the accompanying map.

PLEASE NOTE:

This deposit may affect rights over the land described below. Deposits made under section 31(6) of the Highways Act 1980 may prevent deemed dedication of public rights of way over such land under section 31(1) of that Act. Deposits made under section 15A(1) of the Commons Act 2006 may affect the ability to register such land as a town or village green under section 15 of that Act. Please see guidance at:

<http://www.defra.gov.uk/rural/protected/greens/> for further information.

Description of the land:

Land west of Hoath Road forming part of Tile Lodge Farm, Hoath Road, Canterbury, Kent, CT3 4J

Name of the Parish, Ward or District in which the land is situated:

Sturry, Hoath – Canterbury

The deposit was submitted by The PM Headley Accumulation and Maintenance Trust and was received by this authority on 27/10/2014.

The authority maintains a register of maps, statements and declarations deposited under section 31(6) of the Highways Act 1980 and section 15B of the Commons Act 2006.

This register can be accessed online at: <http://www.kent.gov.uk/waste-planning-and-land/public-rights-of-way/landowner-protection> or can be inspected free of charge at the address below at the times indicated below:

PROW & Access Service, Invicta House – 2nd Floor, County Hall, Maidstone, Kent, ME14 1XX Monday-Friday between the hours of 10.00am-4.00pm. It is advised that appointment is made beforehand by telephoning 03000 41 71 71.

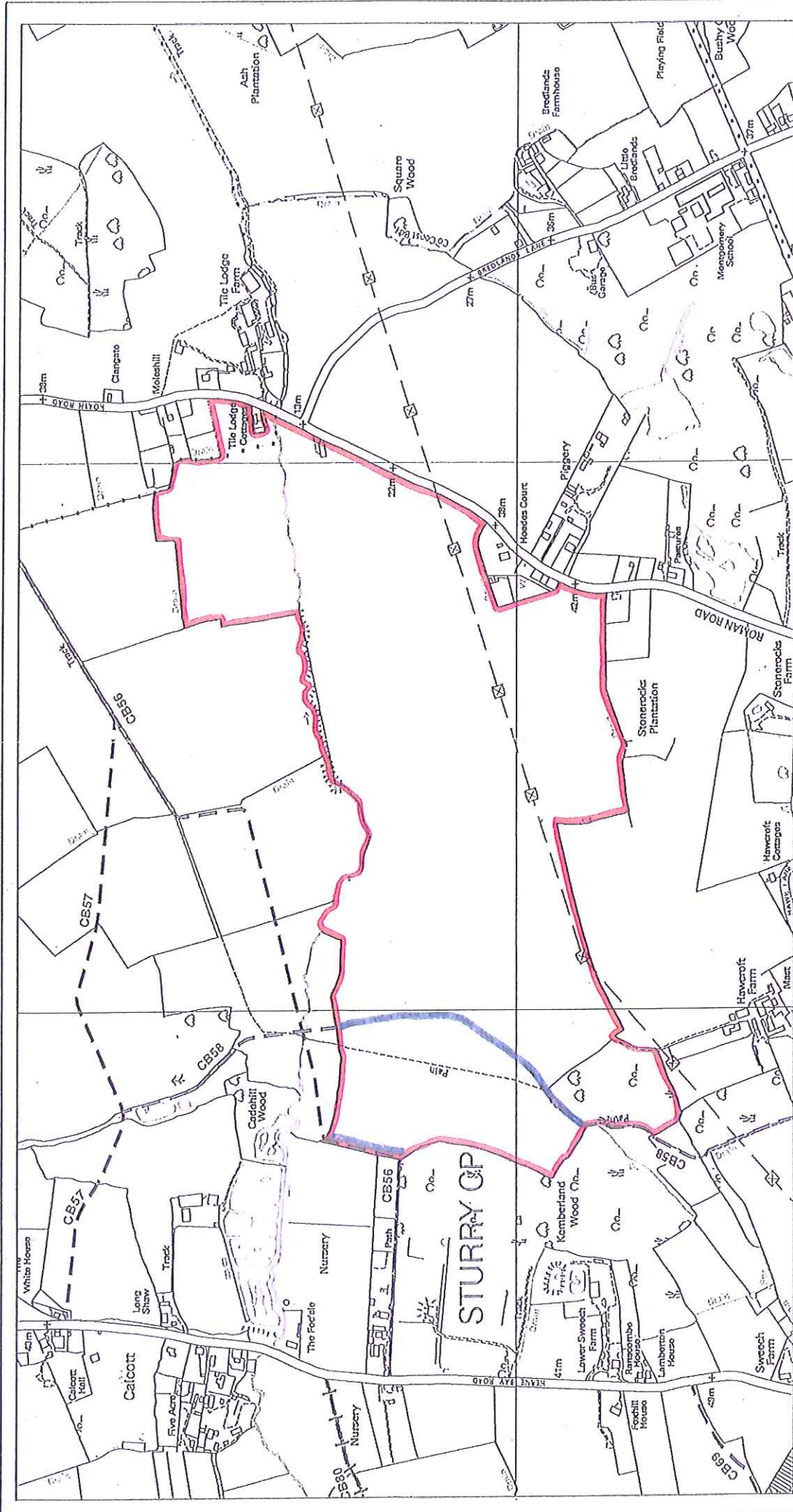
Signed on behalf of **The Kent County Council:**





Name and Position of Signatory: Mike Overbeke,
Head of Public Protection

Date: 15th December 2014





Key --- Footpath - - Bridleway v-v-v Restricted Byway v Byway Open to ^ All Traffic	EXTRACT OF THE WORKING COPY OF THE DEFINITIVE MAP OF PUBLIC RIGHTS OF WAY FOR THE COUNTY OF KENT FOR REFERENCE ONLY – NO FURTHER COPIES MAY BE MADE Unauthorised reproduction infringes Crown Copyright and may lead to prosecution or civil proceedings.		Created by: Text
	Produced by the KCC Public Rights of Way and Access Service © Crown Copyright and database right 2013. Ordnance Survey 100019238		Checked by: Text
	0 Kilometres 0.325 0.65 0 Miles 0.25 0.5		Issue Date: Text
	N  1:10,000		Reference: Text
			Text