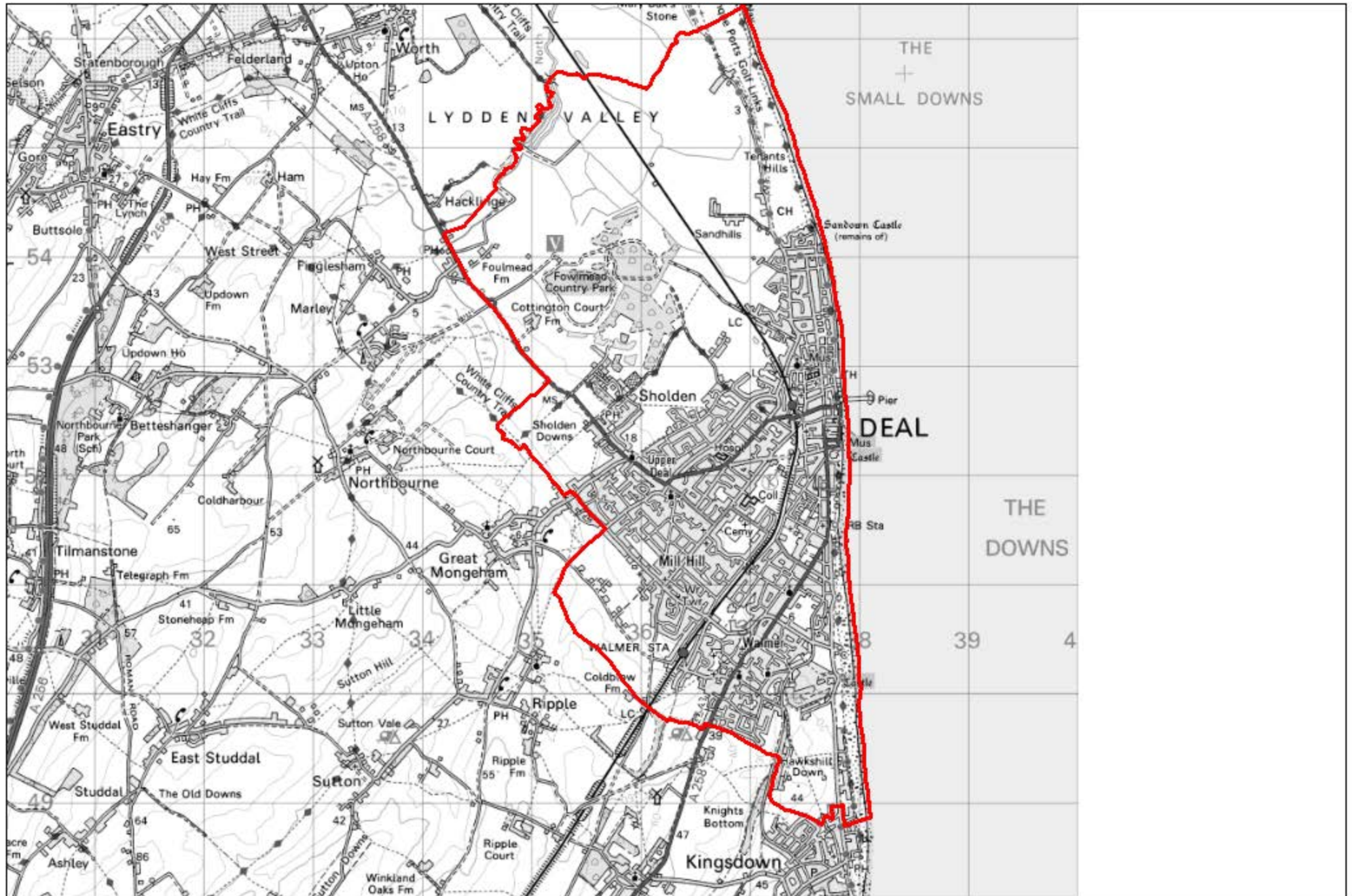


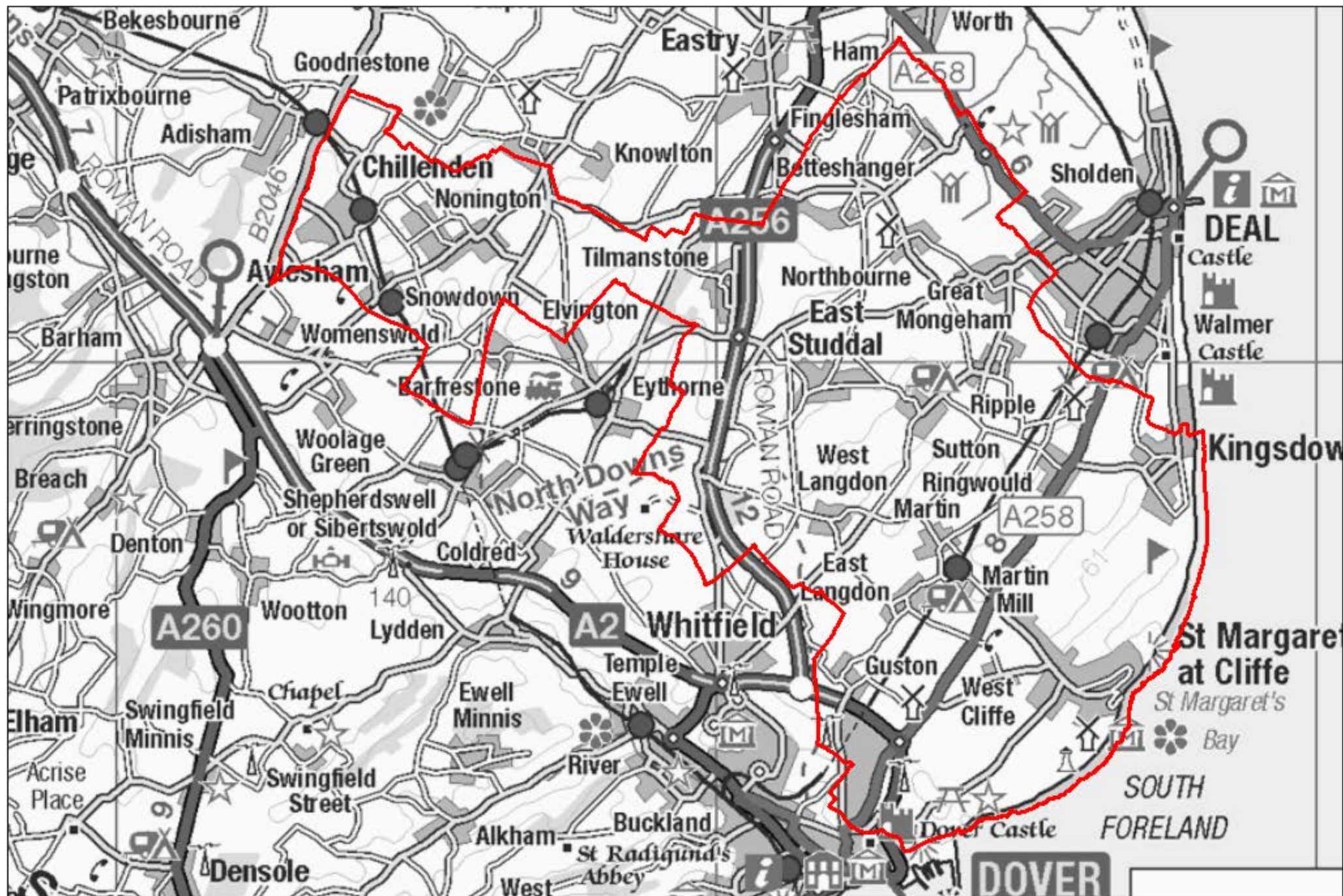
# Deal & Walmer: 2017 County Electoral Division



Source: Local Government Boundary Commission for England (LGBCE)

Map Presented by Strategic Business Development & Intelligence, Kent County Council, ©Crown Copyright and database right 2016, Ordnance Survey 100019238

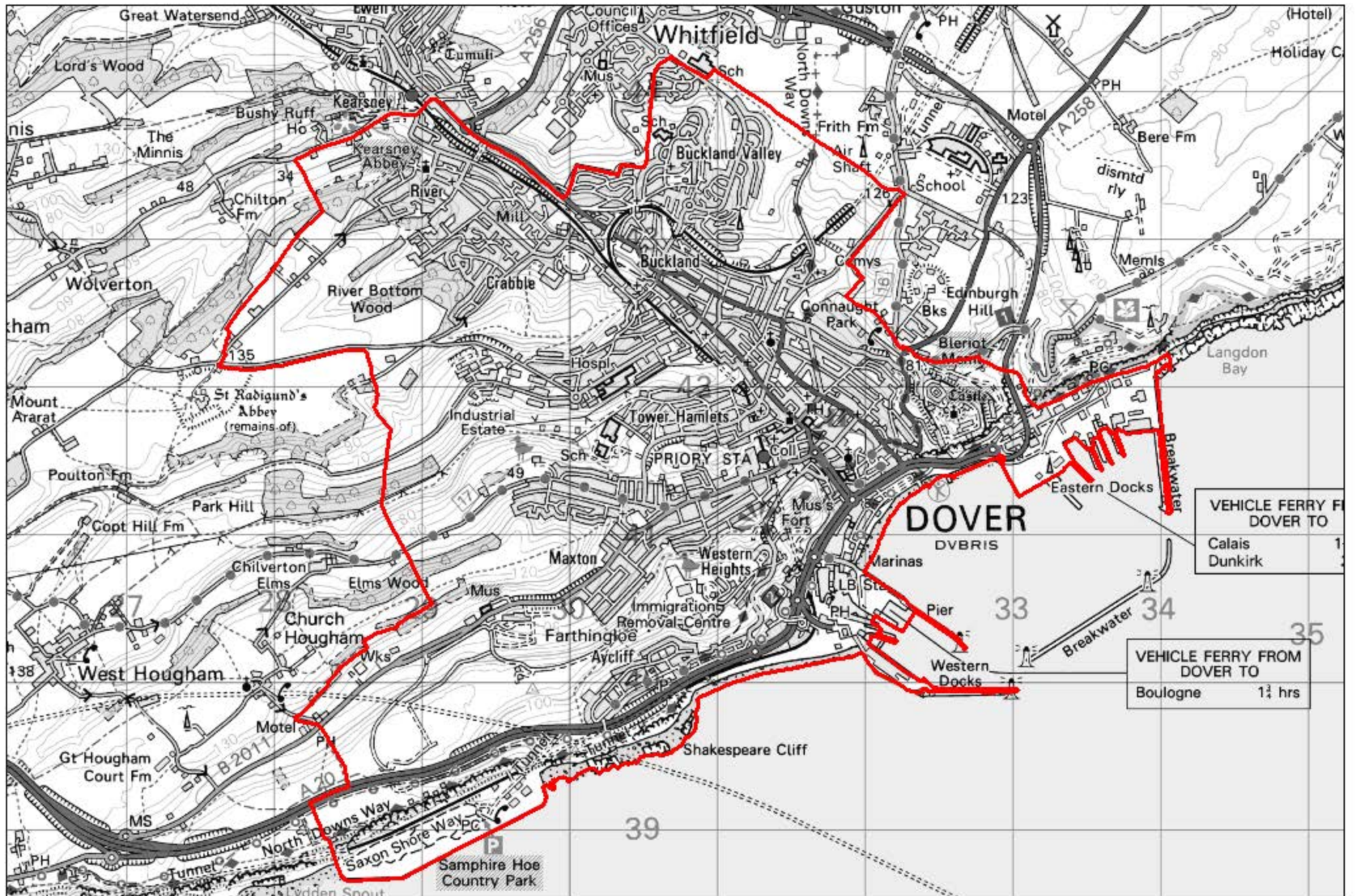
# Dover North: 2017 County Electoral Division



Source: Local Government Boundary Commission for England (LGBCE)

Map Presented by Strategic Business Development & Intelligence, Kent County Council, ©Crown Copyright and database right 2016, Ordnance Survey 100019238

# Dover Town: 2017 County Electoral Division

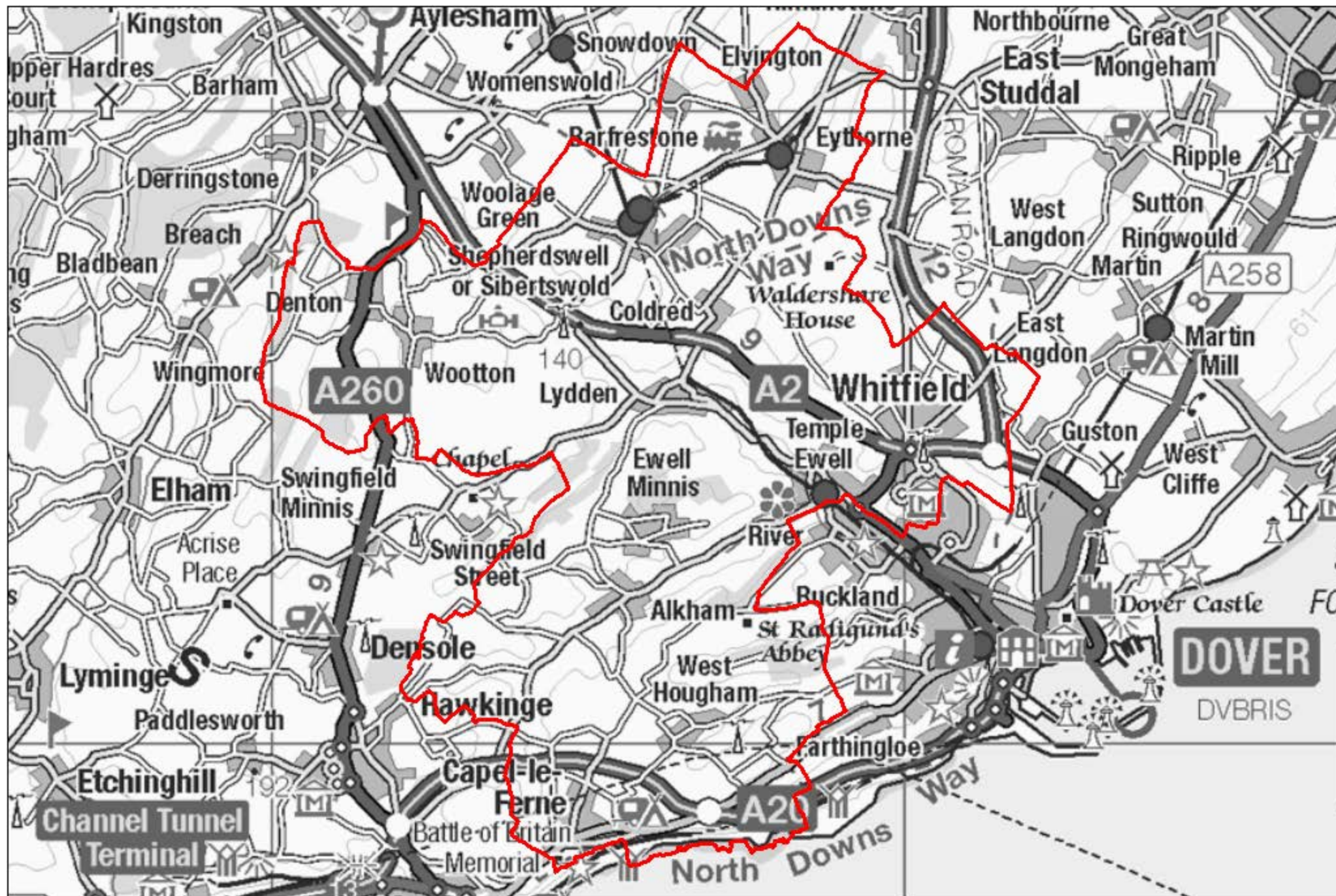


Source: Local Government Boundary Commission for England (LGBCE)

Map Presented by Strategic Business Development & Intelligence, Kent County Council, ©Crown Copyright and database right 2016, Ordnance Survey 100019238



# Dover West: 2017 County Electoral Division

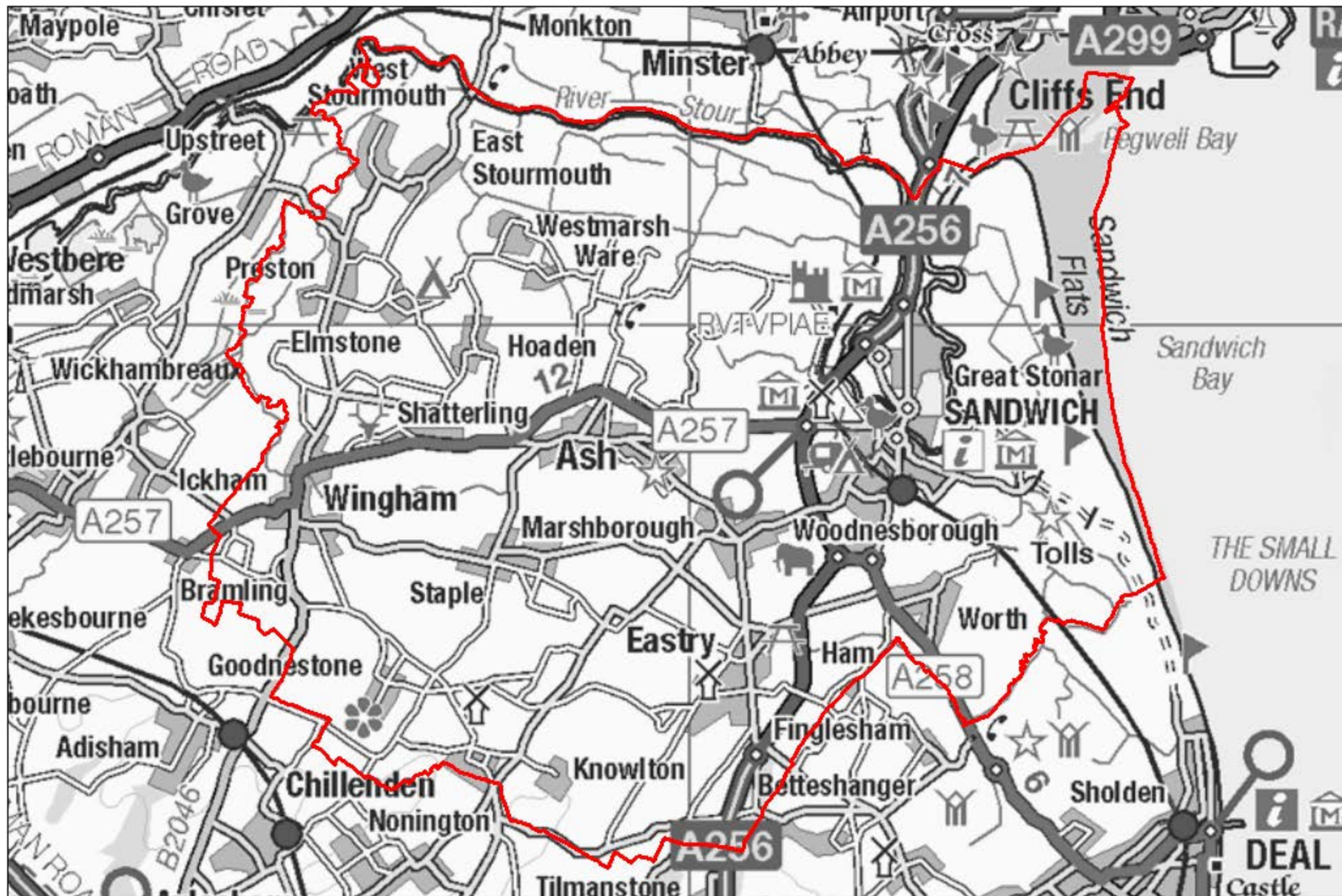


Source: Local Government Boundary Commission for England (LGBCE)

Map Presented by Strategic Business Development & Intelligence, Kent County Council, ©Crown Copyright and database right 2016, Ordnance Survey 100019238



# Sandwich: 2017 County Electoral Division



Source: Local Government Boundary Commission for England (LGBCE)

Map Presented by Strategic Business Development & Intelligence, Kent County Council, ©Crown Copyright and database right 2016, Ordnance Survey 100019238

