

Phase 3E: Week 14





Key Activities:
* Paving work to separator island

Stakeholder Interface
No immediate properties affected

2 metre footway maintained across junction

4 Lanes as permanent

Key:

-  Works Area
-  Pedestrian Route
-  Safety Zone
-  Doorway/Entrance

Traffic Management:
TM based on App 1/17, and Safety at Street Works and Road Works ACOP

- Offline works during rush hour
- Night time/off peak lane closures (Bishop's Way) for material distribution
- End kerbline installed during short term High St closure

This map is based upon Ordnance Survey material with the permission of Ordnance Survey on behalf of the Controller of Her Majesty's Stationary Office © Crown Copyright. Unauthorised reproduction infringes Crown Copyright and may be a criminal offence.