

KENT COUNTY COUNCIL
REGISTER OF DEPOSITS



KCC Reference number: **33/12**

- ✓ Highways Statement
- ✓ Highways Declaration

Date Deposit application received: **18/07/2012**

Date on which any Highways Declaration expires: **24/02/2041**

.....

Details of the land:

Districts	Ashford
Parishes	Biddenden
Address & postcode of buildings on land parcels	Land at East Ongley Farm, Biddenden, Kent, TN27 8HH and land at West Ongley Farm, Biddenden, Kent, TN27 8HF
Nearest town/city	Biddenden
OS 6-figure grid reference	TQ 839 390

KCC Contact: Definitive Map Officer

Tel: 03000 41 71 71

Email: prow@kent.gov.uk

PART A:

**Information relating to the applicant and land to which the application relates
(all applicants must complete this Part)**

1. Name of appropriate authority to which the application is addressed:

KENT COUNTY COUNCIL

2. Name and full address (including postcode) of applicant:

ROBERT G H LEWIS,
PARK FARM,
FRIITENDAN ROAD,
BIDDENDEN, TN27 8LG

3. Status of applicant (tick relevant box or boxes):

I am

(a) ☒ the owner of the land(s) described in paragraph 4.

(b) ☐ making this application and the statements/declarations it contains on behalf of [insert name of owner] who is the owner of the land(s) described in paragraph 4 and in my capacity as [insert details]

4. Insert description of the land(s) to which the application relates (including full address and postcode):

FARMLAND LYING EAST AND WEST
OF BEECH LANE BIDDENDEN
EAST ONGLEY FARM, BIDDENDEN. TN27 8HH
WEST ONGLEY FARM, BIDDENDEN. TN27 8HF.

5. Ordnance Survey six-figure grid reference(s) of a point within the area of land(s) to which the application relates (if known):

TQ 839 389

6. This deposit comprises the following statement(s) and/or declarations (tick all that apply):

☐ Part B (Highways Statement)

☒ Part C (Highways Declaration)

☐ Part D (Landowner Statement)

PART C:
Declaration under section 31(6) of the Highways Act 1980

1. [I ROBERT G. H. LEWIS..... [insert name of owner] am/is] the owner of the land described in paragraph 4 of Part A of this form and shown edged in RED..... [insert colouring] on the map [accompanying this declaration/lodged with KENT COUNTY..... [insert name] Council on 18th JULY 2012..... [insert day, month, year]].

(delete wording in square brackets as appropriate and/or insert information as required)

2. On the 1st..... [insert day] day of AUGUST 2012..... [insert month, year] [I, ROBERT G. H. LEWIS..... [insert name of owner's] /my predecessor in title, [insert name]] deposited with KENT COUNTY..... [insert name] Council, being the appropriate council, a statement accompanied by a map showing [my/ ROBERT G. H. LEWIS..... [insert name of owner's]] property edged in RED..... [insert colouring] which stated that:

~~[the ways shown [insert colouring] on that map [and on the map accompanying this declaration] had been dedicated as byways open to all traffic]~~

~~[the ways shown [insert colouring] on that map [and on the map accompanying this declaration] had been dedicated as restricted byways]~~

~~[the ways shown [insert colouring] on that map [and on the map accompanying this declaration] had been dedicated as bridleways]~~

[the ways shown ORANGE..... [insert colouring] on that map [and on the map accompanying this declaration] had been dedicated as footpaths]

[no [other] ways had been dedicated as highways over

[my/ ROBERT G. H. LEWIS..... [insert name of owner's]] property].

(delete wording in square brackets as appropriate and/or insert information as required)

[3. On the 1st..... [insert day] day of AUGUST 2012..... [insert month, year] [I/my/ ROBERT G. H. LEWIS..... [insert name of owner's] predecessor in

title [[insert name]] deposited with
... KENT COUNTY [insert name] Council, being the appropriate
council, a **declaration** dated 01/08/2012 [insert day, month, year],
stating that no additional ways [other than those marked in the appropriate colour on
the map accompanying that declaration] had been dedicated as [byways open to all
traffic] [restricted byways] [bridleways] [footpaths] since the deposit of the
statement referred to in paragraph 2 above.]

*(delete if not applicable and delete wording in square brackets as appropriate and/or
insert information as required)*

4. No additional ways have been dedicated over the land edged in RED
[insert colouring] on the map [accompanying this declaration/referenced in paragraph
1 above] since the statement deposited on [insert day,
month, year] referred to in paragraph 2 above [since the date of the declaration
referred to in paragraph 3 above] [other than those [byways open to all traffic]
[restricted byways] [bridleways] [footpaths] marked in the appropriate colour on the
map accompanying this declaration] and at the present time
[I] ROBERT LEWIS [insert name of owner]] [have/has] no
intention of dedicating any more public rights of way over [my/the] property.

*(delete wording in square brackets as appropriate and/or insert information as
required)*

PART F:
Statement of Truth
(all applicants must complete this Part)

WARNING: If you dishonestly enter information or make a statement that you know is, or might be, untrue or misleading, and intend by doing so to make a gain for yourself or another person, or to cause loss or the risk of loss to another person, you may commit the offence of fraud under section 1 of the Fraud Act 2006, the maximum penalty for which is 10 years' imprisonment or an unlimited fine, or both.

I BELIEVE THAT THE FACTS AND MATTERS CONTAINED IN THIS FORM ARE TRUE

Signature (of the person making the statement of truth)



Print full name: ROBERT GLYNN HAYDEN LEWIS

Date: 18th FEBRUARY 2021


You should keep a copy of the completed form

**STATUTORY DECLARATION
SECTION 31(6) HIGHWAYS ACT 1980**

I **ROBERT GLYNN HAYDEN LEWIS** do solemnly and sincerely declare as follows:-

1. I am and have been since 1st November 2007 the owner of the land known as Ongley Farm in the Parish of Biddenden in the County of Kent more particularly delineated on the plan accompanying this declaration and thereon edged in red.
2. On the 20th July 2012 I deposited with Kent County Council being the appropriate Council a statement accompanied by a plan delineating my property by red edging which stated the ways coloured brown on the plan had been dedicated as footpaths.
3. No additional ways have been dedicated over the land edged red on the plan accompanying this declaration since the statement dated 18th July 2007 referred to above other than those footpaths marked in the appropriate colour on the plan accompanying this declaration and at the present time I have no intention of dedicating any more rights of way over my property.

I make this solemn declaration on the 1st day of August 2012
conscientiously believing it to be true by virtue of the Statutory Declarations Act 1835

Signed : 

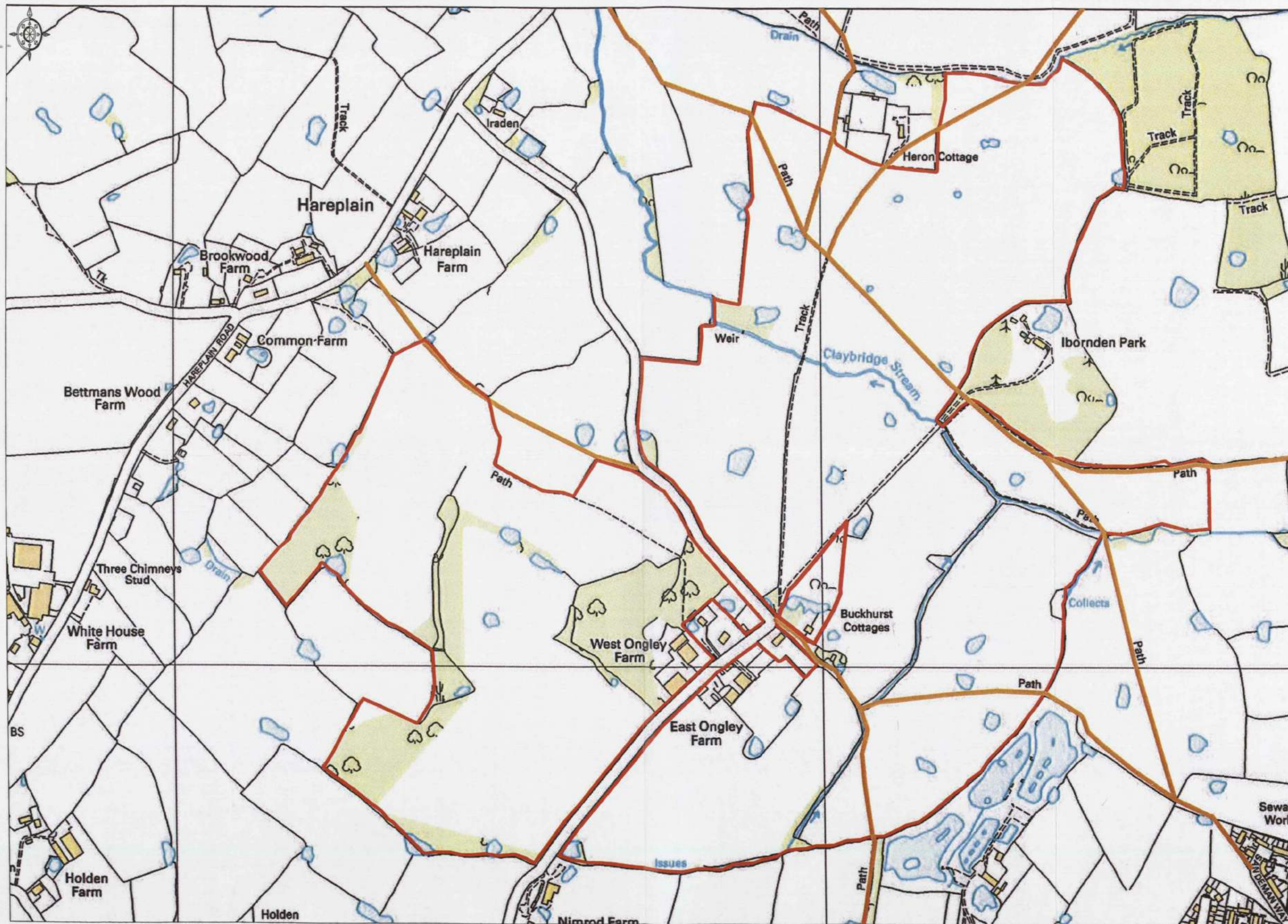
Robert Glynn Hayden Lewis

Declared at

PARK FARM, BIDDENDEN, KENT, TN27 8LG

Before me, 

~~Commissioner for Oaths~~/Justice of the Peace/~~Solicitor~~



1.8.12.

DEPOSIT OF STATEMENT AND PLAN

SECTION 31(6), HIGHWAYS ACT 1980


I am and have been since 1st November 2007, the freehold owner of the land known as land at Ongley Farm, Biddenden, more particularly delineated on the plan accompanying this declaration and thereon edged in red.

The ways coloured brown on the said plan have been dedicated as footpaths.

The aforementioned land lies in the Parish of Biddenden in the County of Kent.

The deposit shall comprise this statement and accompanying plan.

Signed (Landowner):




Name (of Landowner): Robert Glynn Hayden Lewis

Address: Park Farm, Frittenden Road, Ashford, Kent TN27 8LG

Date:

18-07-2012

Signed (Witness):



Name (of Witness):

JONATHAN DIXON

Address:

CLOCKHOUSE BARN, CANTERBURY ROAD,
CHALLOCH, ASHFORD, KENT TN25 4BJ

Date:

18-07-2012

