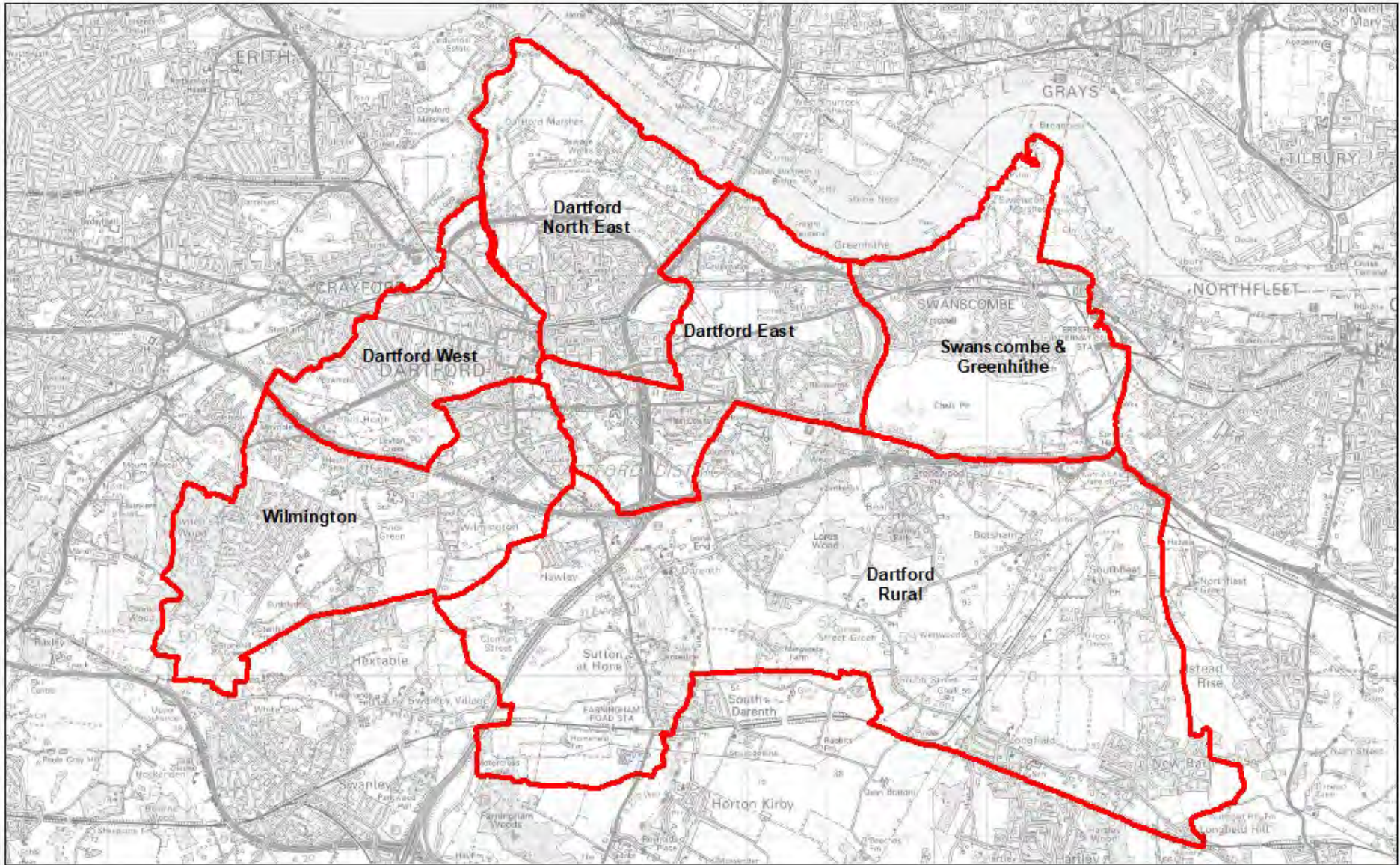


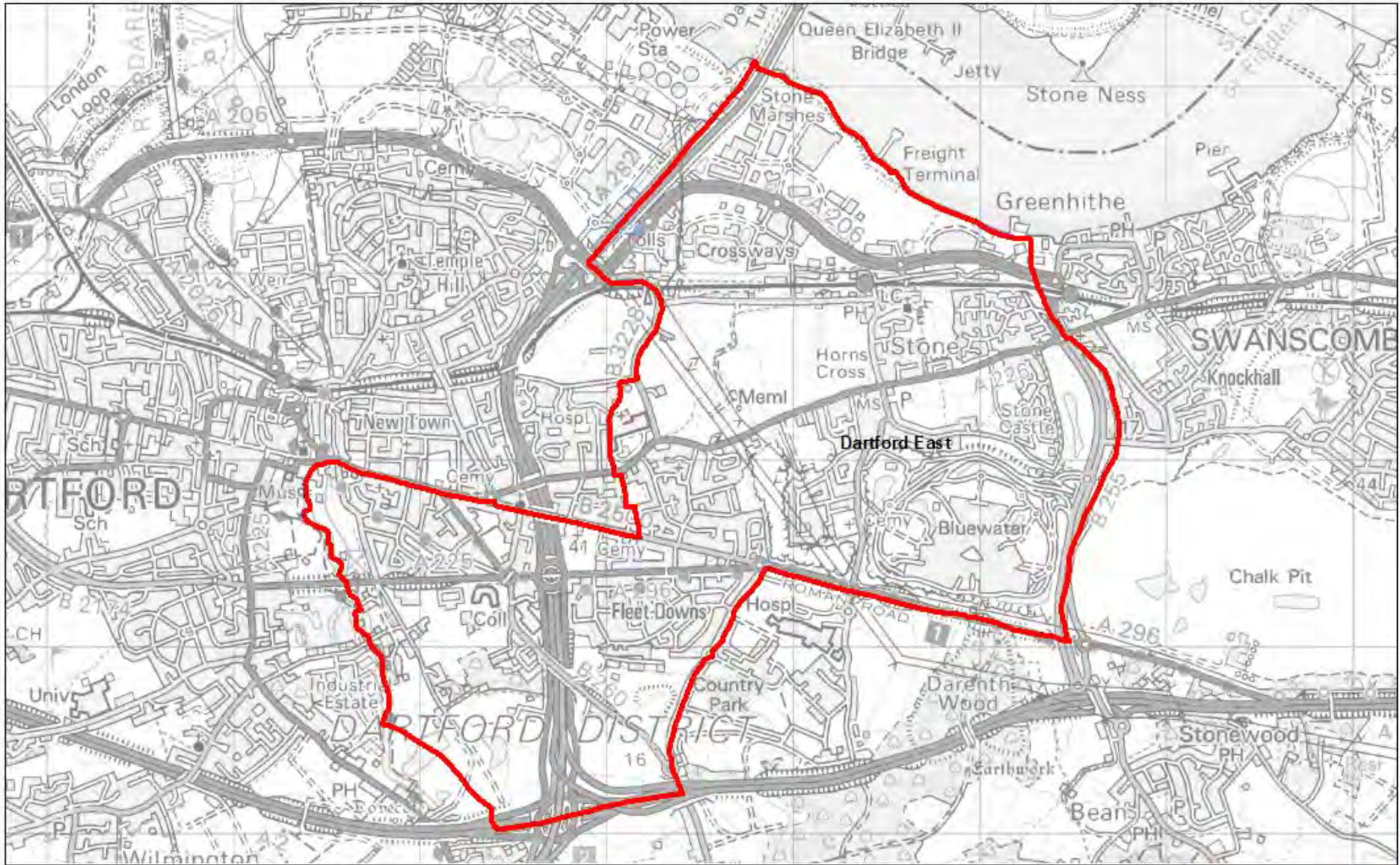
Dartford County Electoral Divisions: 2021



This map produced by Kent Analytics, Kent County Council
© Crown Copyright and database right 2021, Ordnance Survey 100019238



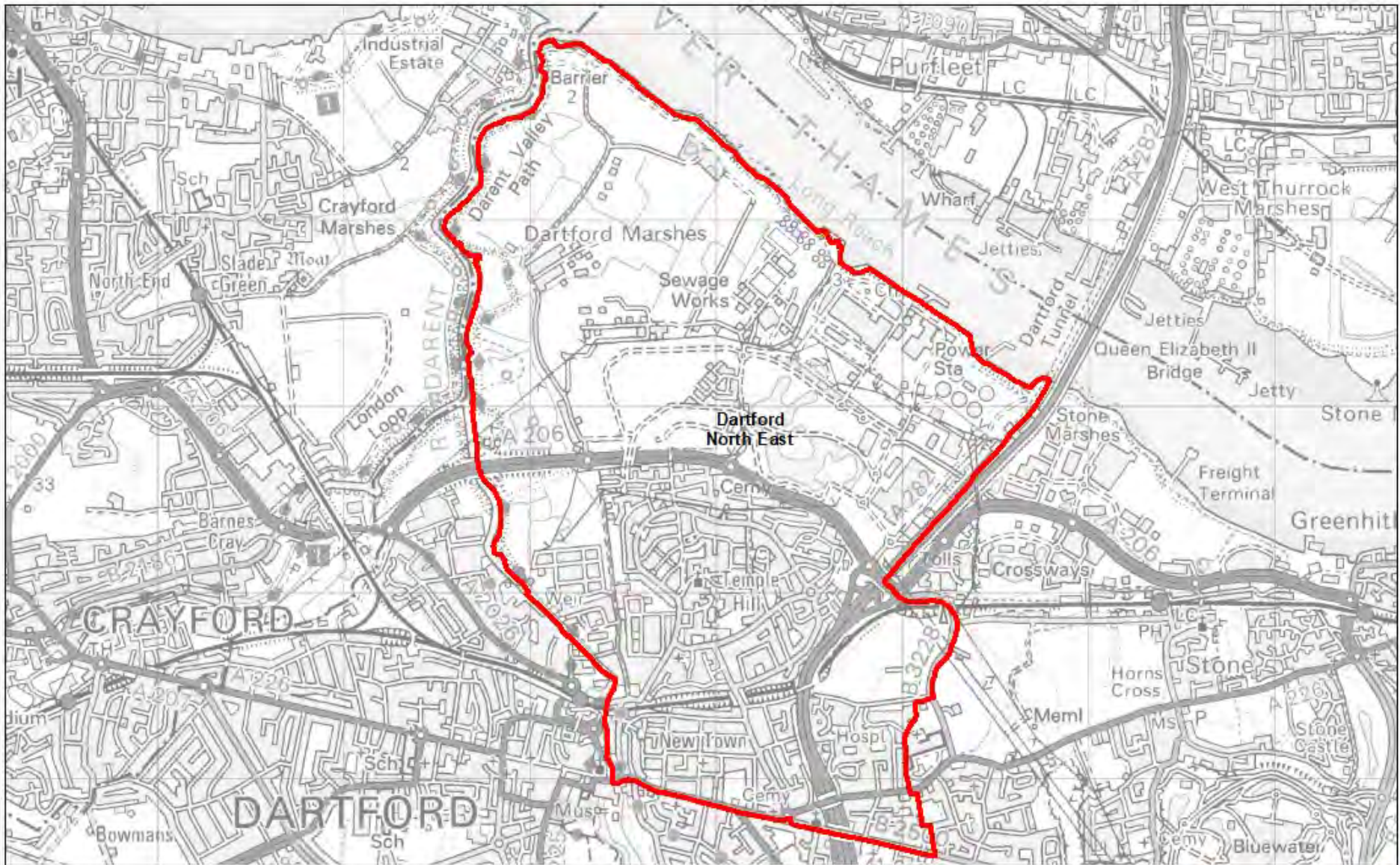
Dartford East County Electoral Division: 2021



This map produced by Kent Analytics, Kent County Council
© Crown Copyright and database right 2021, Ordnance Survey 100019238



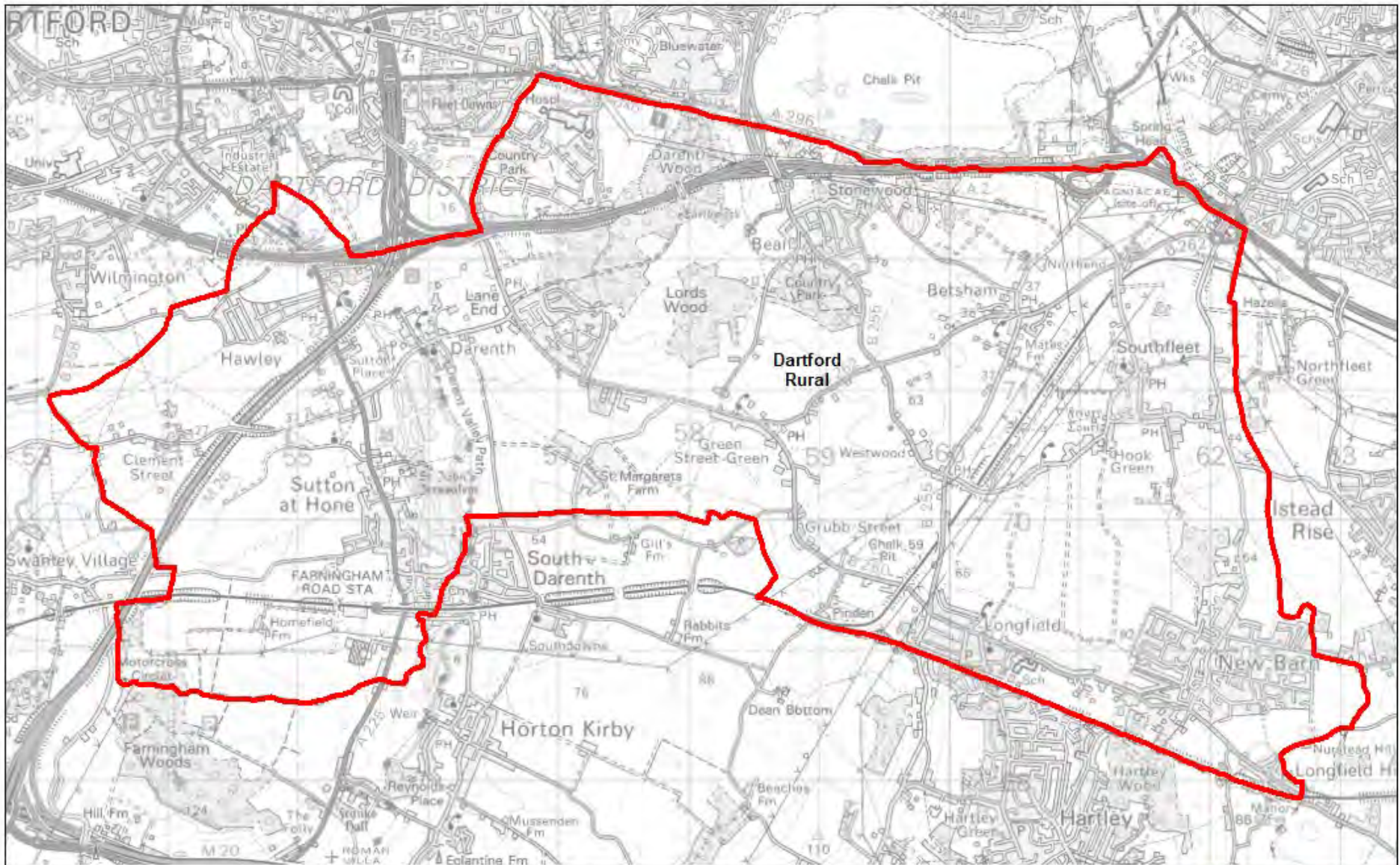
Dartford North East County Electoral Division: 2021



This map produced by Kent Analytics, Kent County Council
© Crown Copyright and database right 2021, Ordnance Survey 100019238



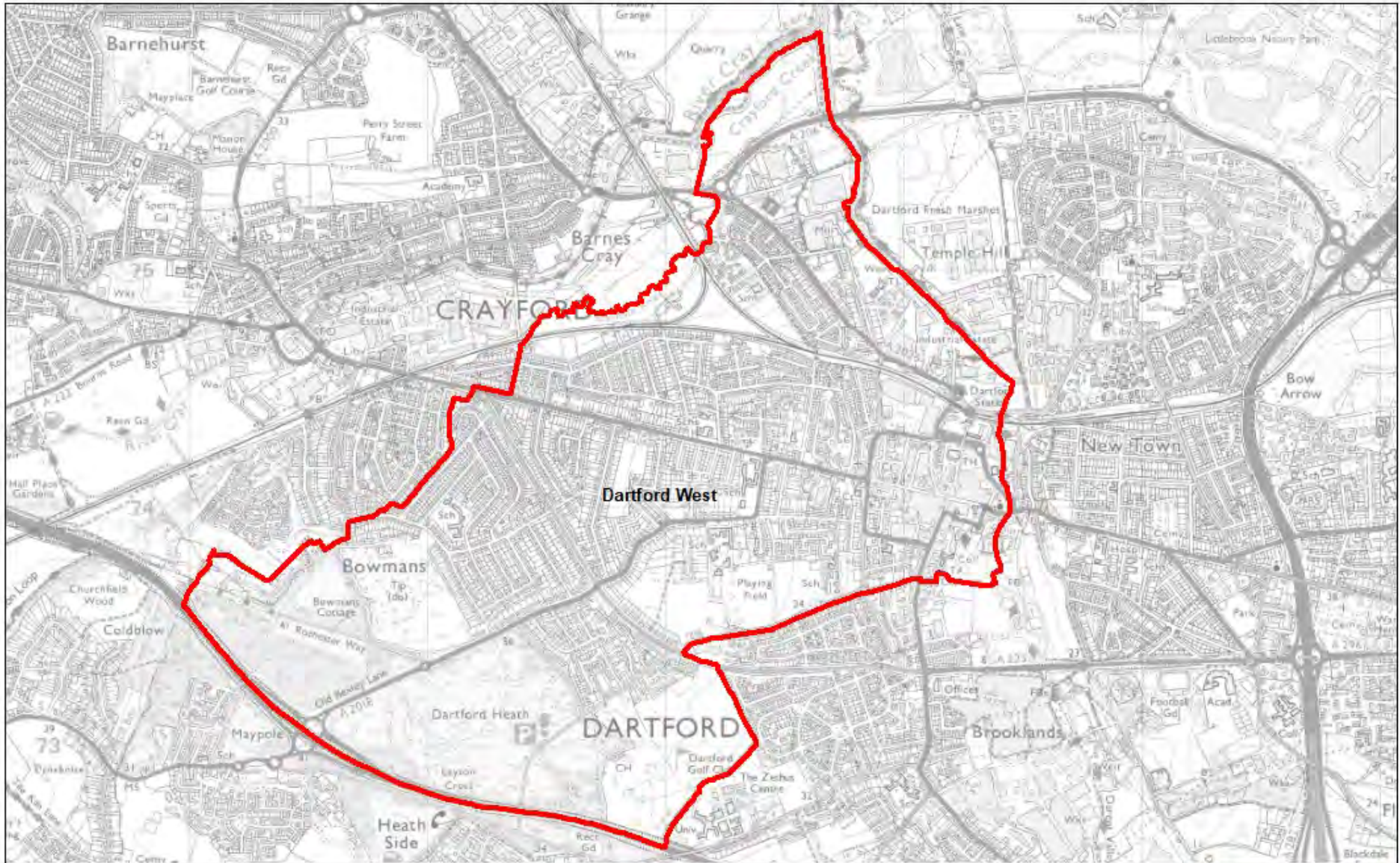
Dartford Rural County Electoral Division: 2021



This map produced by Kent Analytics, Kent County Council
© Crown Copyright and database right 2021, Ordnance Survey 100019238



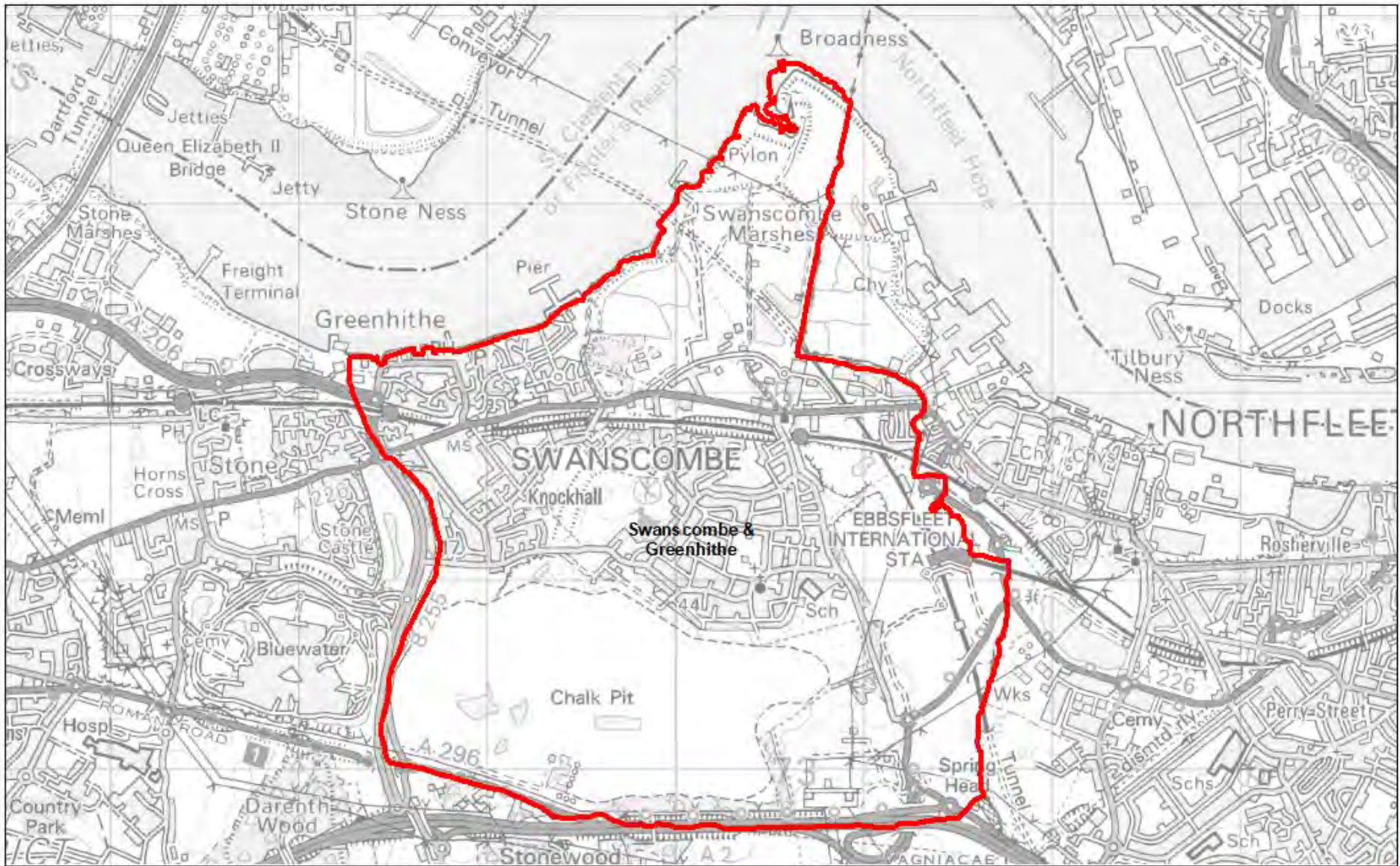
Dartford West County Electoral Division: 2021



This map produced by Kent Analytics, Kent County Council
© Crown Copyright and database right 2021, Ordnance Survey 100019238



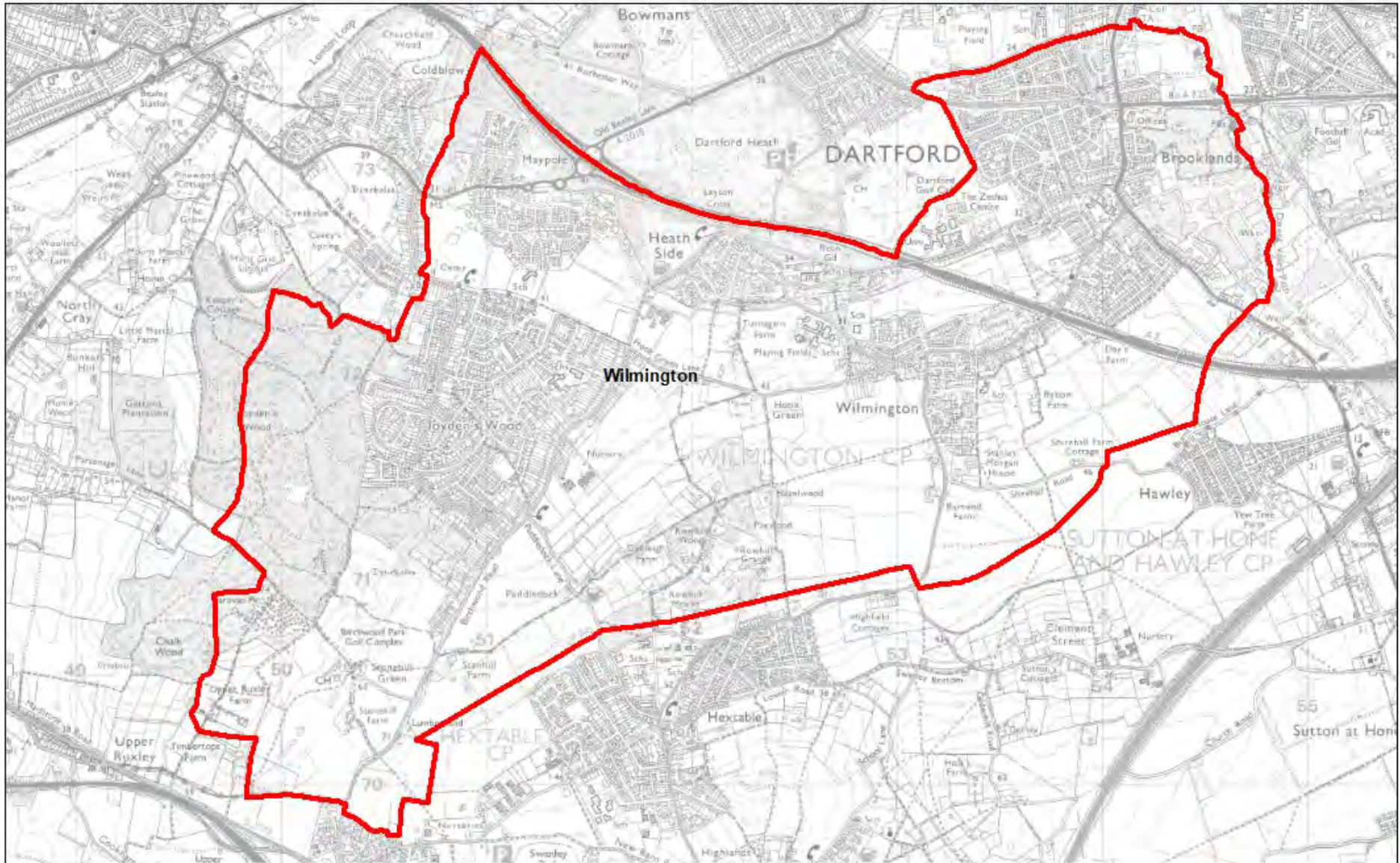
Swanscombe & Greenhithe County Electoral Division: 2021



This map produced by Kent Analytics, Kent County Council
© Crown Copyright and database right 2021, Ordnance Survey 100019238



Wilmington County Electoral Division: 2021



This map produced by Kent Analytics, Kent County Council
© Crown Copyright and database right 2021, Ordnance Survey 100019238

