

KENT COUNTY COUNCIL
REGISTER OF DEPOSITS



KCC Reference number: **TH/ROW4/HQ/371**

- ✓ Highways Statement
- ✓ Landowner Statement
- ✓ Highways Declaration

Date application received: **17/03/2015**

Date on which any Highways Declaration expires: **30/03/2035**

.....
Details of the land:

District	Canterbury
Parish	Bishopsbourne
Address & postcode of buildings on land parcels	Land at Bourne Park, Bridge, Canterbury, Kent, CT4 5BJ
Nearest town/city	Bishopsbourne
OS 6-figure grid reference	TR 182 531

KCC Contact: Definitive Map Officer

Tel: 03000 41 71 71

Email: prow@kent.gov.uk

Form CA17

Notice of landowner deposit under section 31(6) of the Highways Act 1980 and/or section 15A(1) of the Commons Act 2006

The Kent County Council

An application to deposit a map and statement and subsequently lodge a declaration under section 31(6) of the Highways Act 1980 and deposit a statement under section 15A(1) of the Commons Act 2006 has been made in relation to the land described below and shown edged red on the accompanying map. Deposit applications enable a landowner to protect their land against the establishment of any/further public rights of way and/or registration of the land as a village green.

PLEASE NOTE:

This deposit does not affect existing recorded public rights of way but may affect unrecorded rights over the land described below. Deposits made under section 31(6) of the Highways Act 1980 may prevent deemed dedication of public rights of way over such land under section 31(1) of that Act. Deposits made under section 15A(1) of the Commons Act 2006 may affect the ability to register such land as a town or village green under section 15 of that Act. Please see guidance at: <http://www.defra.gov.uk/rural/protected/greens/> for further information.

Description of the land:

Land at Bourne Park, Bridge, Canterbury, Kent, CT4 5BJ

Name of the Parish, Ward or District in which the land is situated:

Bishopsbourne - Canterbury

The deposit was submitted by Mr James Hole of Strutt & Parker for the Wentowrth Trustee Company Limited and was received by this authority on 17/03/2015.

The authority maintains a register of maps, statements and declarations deposited under section 31(6) of the Highways Act 1980 and section 15B of the Commons Act 2006.

This register can be accessed online at: <http://www.kent.gov.uk/waste-planning-and-land/public-rights-of-way/landowner-protection> or can be inspected free of charge at the address below at the times indicated below:

PROW & Access Service, Invicta House – County Hall, Maidstone, Kent, ME14 1XX
Monday-Friday between the hours of 10.00am-4.00pm. For further information on this subject or to make an appointment to view the register in the office, please contact **Mrs Maria McLauchlan on 03000 413420.**

Signed on behalf of The Kent County Council:



Name and Position of Signatory: Mike Overbeke,
Head of Public Protection

Date: 20th April 2015



PART A:

**Information relating to the applicant and land to which the application relates
(all applicants must complete this Part)**

1. Name of appropriate authority to which the application is addressed:

Kent County Council

2. Name and full address (including postcode) of applicant:

James Hole
Strutt and Parker LLP
2 St Margaret's Street
Canterbury
Kent
CT1 2SL

3. Status of applicant (tick relevant box or boxes):

I am

- (a) the owner of the land(s) described in paragraph 4.
(b) making this application and the statements/declarations it contains on behalf of Wentworth Trustee Company Limited who is the owner of the land(s) described in paragraph 4 and in my capacity as Managing Land Agent

4. Insert description of the land(s) to which the application relates (including full address and postcode):

Bourne Park, Bridge, Canterbury, CT4 5BJ as outlined red on the enclosed plan

On the attached plans the land parcels outlined in red are owned by Wentworth Trustee Company Limited.

5. Ordnance Survey six-figure grid reference(s) of a point within the area of land(s) to which the application relates (if known):

Not Known

6. This deposit comprises the following statement(s) and/or declarations:

- Part B (Highways Statement)
 Part D (Landowner Statement)

(delete Parts B, C, or D where not applicable):

PART B:
Statement under section 31(6) of the Highways Act 1980

Wentworth Trustee Company Limited the owner of the land described in paragraph 4 of Part A of this form and shown outlined red on the map accompanying this statement.

Ways shown coloured green on the accompanying map are public footpaths.
No other ways over the land shown outlined red on the accompanying map have been dedicated as highways.

PART D:
Statement under section 15A(1) of the Commons Act 2006

Wentworth Trustee Company Limited is the owner of the land described in paragraph 4 of Part A of this form and shown outlined red on the map accompanying this statement

Wentworth Trustee Company Limited wishes to bring to an end any period during which persons may have indulged as of right in lawful sports and pastimes on the whole or any part of the land shown outlined red on the accompanying map.

PART E:
Additional information relevant to the application

(insert any additional information relevant to the application)

The managing agents of the land are Strutt and Parker LLP and we therefore ask that any correspondence is through Alice Barnett-Roberts on the following contact details:

Strutt & Parker LLP
2 St Margaret's Street
Canterbury
Kent
CT1 2SL

Direct Line +44 (0) 1227 473745
Direct Fax +44 (0) 1227 456863

PART F:
Statement of Truth
(all applicants must complete this Part)

WARNING: If you dishonestly enter information or make a statement that you know is, or might be, untrue or misleading, and intend by doing so to make a gain for yourself or another person, or to cause loss or the risk of loss to another person, you may commit the offence of fraud under section 1 of the Fraud Act 2006, the maximum penalty for which is 10 years' imprisonment or an unlimited fine, or both.

I BELIEVE THAT THE FACTS AND MATTERS CONTAINED IN THIS FORM ARE TRUE

Signature (of the person making the statement of truth):



Print full name: JAMES HOLE

Date: 25/2/2015

You should keep a copy of the completed form

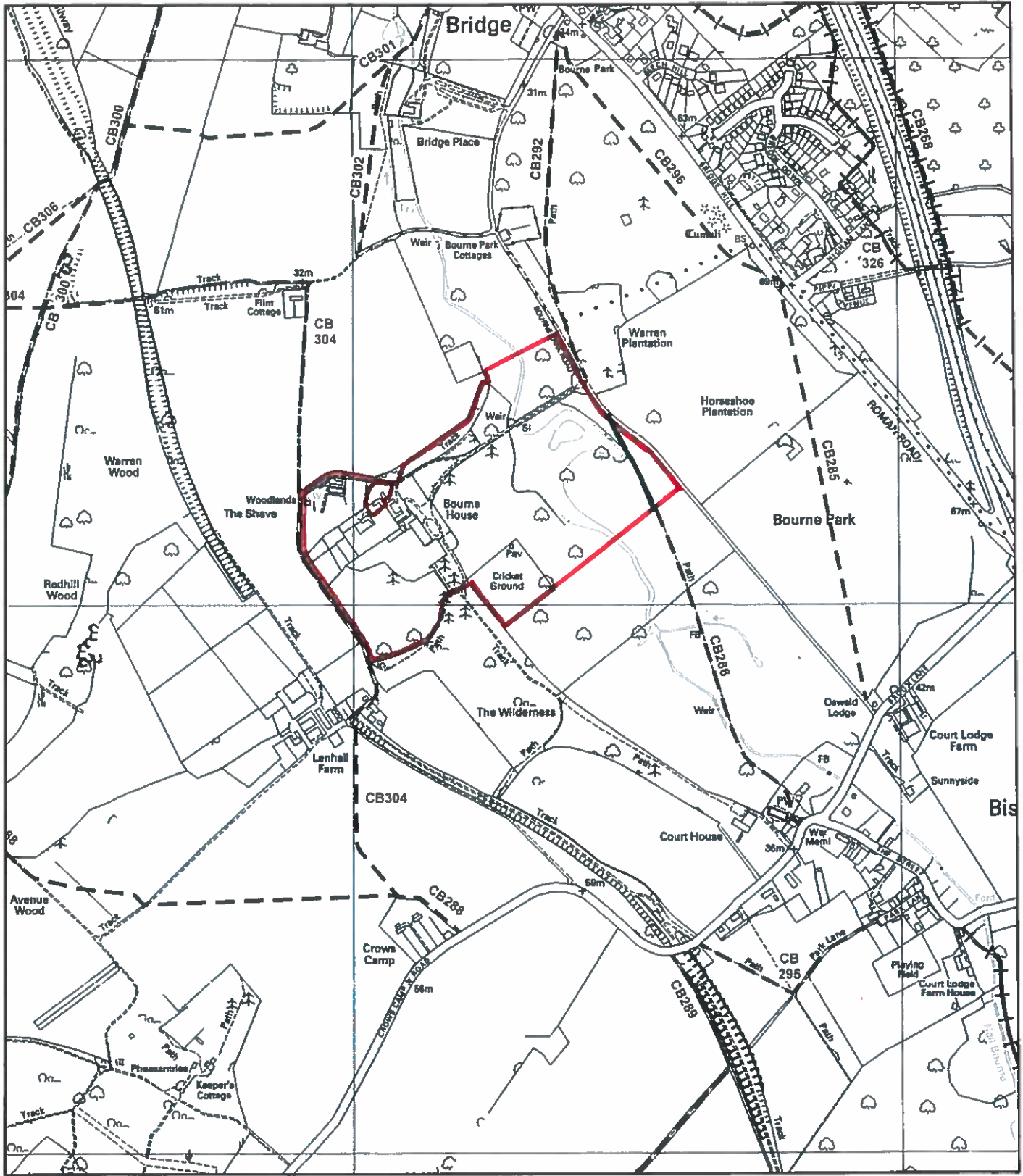
Data Protection Act 1998 - Fair Processing Notice

The purpose of this Fair Processing Notice is to inform you of the use that will be made of your personal data, as required by the Data Protection Act 1998.

The appropriate authority (see explanation of definition in above guidance notes) in England is the data controller in respect of any personal data that you provide when you complete this form.

The information that you provide will be used by the appropriate authority in its duties to process applications to deposit statements, maps and declarations under section 31(6) the Highways Act 1980 and statements under section 15A(1) of the Commons Act 2006. The information you provide will also be used by the appropriate authority in its duty to update the registers in which details of such deposits are recorded under the Dedicated Highways (Registers under Section 31A of the Highways Act 1980) (England) Regulations 2007 and the Commons (Registration of Town or Village Greens) and Dedicated Highways (Landowner Statements and Declarations) (England) Regulations 2013.

The appropriate authority is required by the legislation above to maintain a register which holds information provided in this form, which can be inspected online or in person by members of the public on request. It may also be required to release information, including personal data and commercial information, on request under the Environmental Information Regulations 2004 or the Freedom of Information Act 2000. However, the appropriate authority will not permit any unwarranted breach of confidentiality nor will they act in contravention of their obligations under the Data Protection Act 1998.



- Footpath
- - - Bridleway
- ∨ ∨ ∨ Restricted Byway
- X X X Byway Open to All Traffic
- Point path number or status changes
- ■ ■ Boundary of area covered by 1:2500 scale Network Map
- ▨ Area covered by 1:2500 scale Network Map

**EXTRACT OF THE WORKING COPY OF THE
DEFINITIVE MAP OF PUBLIC RIGHTS OF WAY
FOR THE COUNTY OF KENT**

© Crown Copyright and database right 2013. Ordnance Survey 100019238

**FOR REFERENCE ONLY – NO FURTHER COPIES
MAY BE MADE**

Unauthorised reproduction infringes Crown Copyright
and may lead to prosecution or civil proceedings.

Produced by the KCC Public Rights of Way and Access Service

Created by:
MMcL

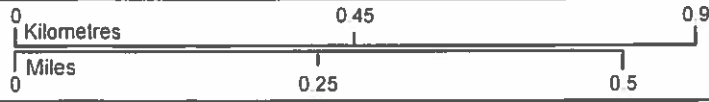
Checked by:
MMcL

Issue Date:
22/01/2015

Reference:
Map Sheet 151
TR15E

N
▲

1:10,000



PART A:

**Information relating to the applicant and land to which the application relates
(all applicants must complete this Part)**

1. Name of appropriate authority to which the application is addressed:

Kent County Council

2. Name and full address (including postcode) of applicant:

James Hole
Strutt and Parker LLP
2 St Margaret's Street
Canterbury
Kent
CT1 2SL

3. Status of applicant (tick relevant box or boxes):

I am

(a) the owner of the land(s) described in paragraph 4.

(b) making this application and the statements/declarations it contains on behalf of Wentworth Trustee Company Limited who is the owner of the land(s) described in paragraph 4 and in my capacity as Managing Land Agent

4. Insert description of the land(s) to which the application relates (including full address and postcode):

Bourne Park, Bridge, Canterbury, CT4 5BJ as outlined red on the enclosed plan

On the attached plans the land parcels outlined in red are owned by Wentworth Trustee Company Limited.

5. Ordnance Survey six-figure grid reference(s) of a point within the area of land(s) to which the application relates (if known):

Not Known

6. This deposit comprises the following statement(s) and/or declarations:

Part C (Highways Declaration)

(delete Parts B, C, or D where not applicable):

PART C:
Declaration under section 31(6) of the Highways Act 1980

1. Wentworth Trustee Company Limited is the owner of the land described in paragraph 4 of Part A of this form and shown outlined red on the map accompanying this declaration and lodged with Kent County Council on 17th March 2015.

2. On the 17th March 2015 the Wentworth Trustee Company Limited deposited with Kent County Council, being the appropriate council, a statement accompanied by a map showing Wentworth Trustee Company Limited property outlined red which stated that:

The ways shown coloured green on that map and on the map accompanying this declaration had been dedicated as a public footpath.

No other ways had been dedicated as highways over Wentworth Trustee Company Limited property

4. No additional ways have been dedicated over the land outlined red on the map accompanying this declaration and referenced in paragraph 1 above since the statement dated 17th March 2015 referred to in paragraph 2 above and at the present time the Wentworth Trustee Company Limited have no intention of dedicating any more public rights of way over the property.

PART F:
Statement of Truth
(all applicants must complete this Part)

WARNING: If you dishonestly enter information or make a statement that you know is, or might be, untrue or misleading, and intend by doing so to make a gain for yourself or another person, or to cause loss or the risk of loss to another person, you may commit the offence of fraud under section 1 of the Fraud Act 2006, the maximum penalty for which is 10 years' imprisonment or an unlimited fine, or both.

I BELIEVE THAT THE FACTS AND MATTERS CONTAINED IN THIS FORM ARE TRUE

Signature (of the person making the statement of truth):



Print full name: JAMES HOLE

Date: 25/3/15

You should keep a copy of the completed form

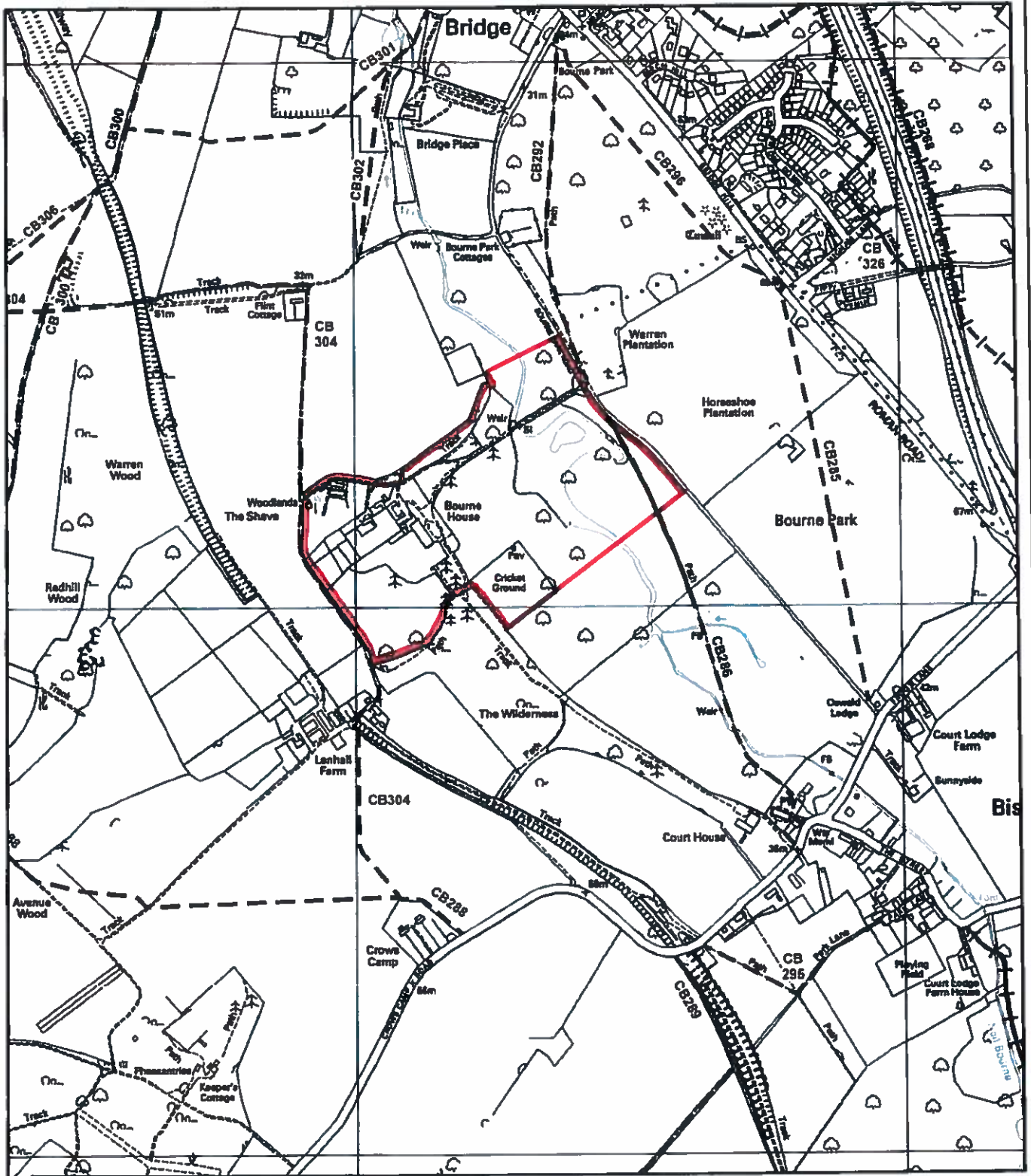
Data Protection Act 1998 - Fair Processing Notice

The purpose of this Fair Processing Notice is to inform you of the use that will be made of your personal data, as required by the Data Protection Act 1998.

The appropriate authority (see explanation of definition in above guidance notes) in England is the data controller in respect of any personal data that you provide when you complete this form.

The information that you provide will be used by the appropriate authority in its duties to process applications to deposit statements, maps and declarations under section 31(6) the Highways Act 1980 and statements under section 15A(1) of the Commons Act 2006. The information you provide will also be used by the appropriate authority in its duty to update the registers in which details of such deposits are recorded under the Dedicated Highways (Registers under Section 31A of the Highways Act 1980) (England) Regulations 2007 and the Commons (Registration of Town or Village Greens) and Dedicated Highways (Landowner Statements and Declarations) England) Regulations 2013.

The appropriate authority is required by the legislation above to maintain a register which holds information provided in this form, which can be inspected online or in person by members of the public on request. It may also be required to release information, including personal data and commercial information, on request under the Environmental Information Regulations 2004 or the Freedom of Information Act 2000. However, the appropriate authority will not permit any unwarranted breach of confidentiality nor will they act in contravention of their obligations under the Data Protection Act 1998.



- Footpath
- - Bridleway
- ∨ ∨ Restricted Byway
- X X Byway Open to All Traffic
- Point path number or status changes
- ■ Boundary of area covered by 1:2500 scale Network Map
- ▨ Area covered by 1:2500 scale Network Map

**EXTRACT OF THE WORKING COPY OF THE
DEFINITIVE MAP OF PUBLIC RIGHTS OF WAY
FOR THE COUNTY OF KENT**

© Crown Copyright and database right 2013. Ordnance Survey 100019238

**FOR REFERENCE ONLY – NO FURTHER COPIES
MAY BE MADE**

Unauthorised reproduction infringes Crown Copyright
and may lead to prosecution or civil proceedings.

Produced by the KCC Public Rights of Way and Access Service

Created by:	MMcL
Checked by:	MMcL
Issue Date:	22/01/2015
Reference	TR15SE
Map Sheet 151	

N
▲

1:10,000

