

## The Kent County Council (Dungeness B) outline plan

**Responders should refer to this plan when it has been agreed that there is a need to consider protective measures (Shelter, stable iodine or evacuation) beyond the DEPZ**

The outline plan has been written taking into account the following principles adopted from Schedule 7, Part 1, paragraph 1:

- The plan will respond to the particular characteristics of the radiation emergency as they emerge;
- The protective action strategy will be optimised taking into account:
  - (i) the health risks arising from exposure to ionising radiation as a result of the radiation emergency, in both the long and the short term;
  - (ii) the economic consequences of the radiation emergency;
  - (iii) the effects of the disruption, both on the premises and the area immediately surrounding it, and on the public perception of the effects of the radiation emergency;

The outline plan is an extension of the off-site plan. The situation reporting, coordination and decision making process does not change nor do the roles of the core responding organisations. Protective actions in the outline planning zone is likely to be limited to shelter and possibly some additional distribution of stable iodine tablets. Protective actions will be carried out in areas determined by the SSG, prioritising areas where the available resource can have most impact.

In the event of an accident on an AGR the operators will be attempting to achieve confinement of the radioactive material and cooling of the reactor. If these are not achieved, which is considered to be very unlikely, then there could be large releases of radioactivity over an extended period. This may require more dramatic protective actions near to the site (evacuation rather than shelter) and the application of the standard protective actions, particularly shelter, beyond the DEPZ. Most, but not all, severe accidents would evolve over a period of hours to days, giving more time for protective actions to be effective than design basis accidents which are expected to be essentially over after about eight hours.

The outline plan would be triggered by the SCG recommending protective actions beyond the DEPZ.

The police will continue to manage the road network but will move their traffic control locations further out from the site in accordance with the requirements of the situation.

As for a design basis accident, the understanding of characteristics of the event such as the origin, the extent and probable development of the radiation emergency will be based on information gathered by the operator, PHE, RIMNET and the regulator and discussed within the STAC or SCG. This will include advice from the site about the nature of the event, their attempts to ameliorate the situation, their off-site monitoring and modelling and their prognosis regarding the continuation of the release. Advice from RIMNET or SAGE will include information about the weather forecast, their own monitoring results and their modelling of the release, identifying the area at risk and estimating the dose to different locations at different times. PHE provide expert advice on the dose implications of the release and the application of protective actions over an extended area and increased population.

The STAC will continue to maintain a Commonly Recognised Information Picture (CRIP) which will be distributed regularly and allow organisations to feedback modifications and updates where appropriate.

The extendibility plan aims to mitigate the consequences of a severe accident by:

- Completing and, if necessary, modifying the prompt protective actions designed to protect those nearest the scene and therefore those most likely to have the higher projected doses, this may include evacuation;
- Extending the advice to shelter to the wider community in the downwind areas likely to be affected;
- Some limited distribution of stable iodine may be considered in extreme events.

# 1. Introduction

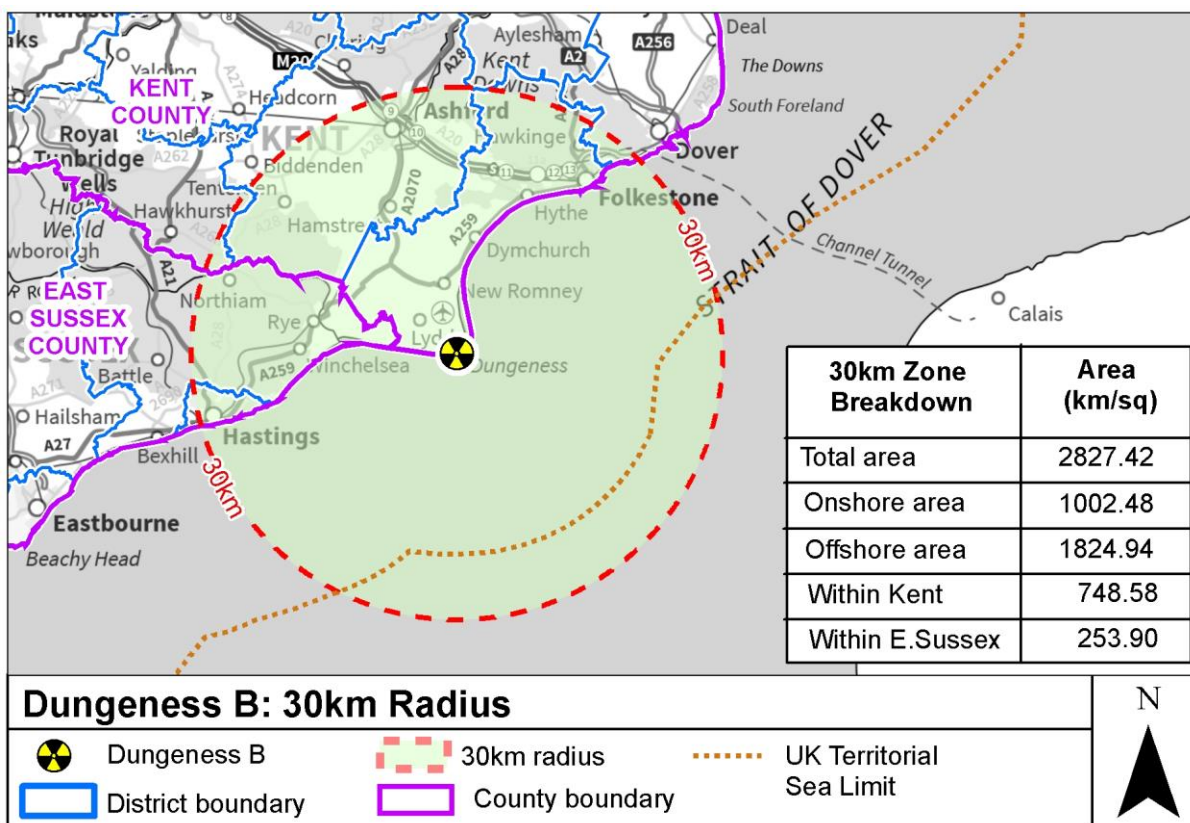
This outline plan details the organisation and the steps that will be taken that will be initiated if, in response to a radiation emergency, it is agreed to consider protective actions beyond the DEPZ.

This outline plan is designed to mitigate, so far as is reasonably practicable, the consequences of a severe radiation emergency outside the operator’s premises.

More people, over a wider area will be affected by the events. Traffic monitoring and control will become more complex and widespread, and the calls on the health services are likely to increase.

# 2. Outline Planning Zone

The outline planning area is a circle of radius 30 km centred on the midpoint of the two reactors at grid location TR 08150 16879. See Figure 1.



Outline planning considers the 5 km, 10 km, 15km, 20 km, 25km and 30 km regions in decreasing detail.

# 3. Initiation

This outline plan will be triggered if the Strategic Coordinator, advised by the Strategic Coordination group, STAC or SAGE, agrees that the situation requires extending, or considering extending, the protective actions (evacuation, shelter and/or stable iodine) beyond the DEPZ.

In the early stages, initiation of the outline plan can be agreed between the operator and the Strategic Coordinator if it is obvious to the operator that they are facing a release significantly greater than that considered when advising on the extent of the DEPZ.

A statement to the effect that protective actions are extending beyond the DEPZ and that the outline plan is in effect will be made and recorded in the Strategic Coordinating Group.

## 4. Roles and responsibilities

The roles and responsibilities of agencies shown within the Dungeness off-site emergency plan will continue to apply to the OPZ. The following additional organisations will take up their roles and responsibilities, if protective actions are recommended or considered for any part of their areas or if they are called up to help resource the extended response (cooperation).

- Ashford Borough Council
- Folkestone & Hythe District Council
- Dover District Council
- Tunbridge Wells Borough Council
- Rother District Council
- Canterbury City Council
- East Sussex County Council

## 5. Mutual Aid arrangements

Extending the area of the protective actions involves more members of the public over a wider area including schools, institutions, businesses and isolated households and farms. More resources will be required, and other local authorities involved.

Kent Police, Kent Fire and Rescue Service and South East Coast Ambulance Service have inter-county liaison, co-ordination and mutual aid arrangements with neighbouring organisations which will be triggered as required.

Mutual Aid and cross border co-ordination arrangements are in place between Kent County Council, local district councils and seven south east councils (SE7), further information can be found within the Kent local authority mutual aid agreement and the SE7 Mutual Aid Memorandum of Understanding.

### Protective actions

Protective actions will not be applied uniformly across the OPZ but will be targeted in areas agreed by the Strategic Coordination Group where the resources available can have most beneficial impact.

Priority will be given to the protection of those nearest the site, including those remaining in the DEPZ, and, in particular, resources will be focussed on those for whom projected doses are above 100 mSv.

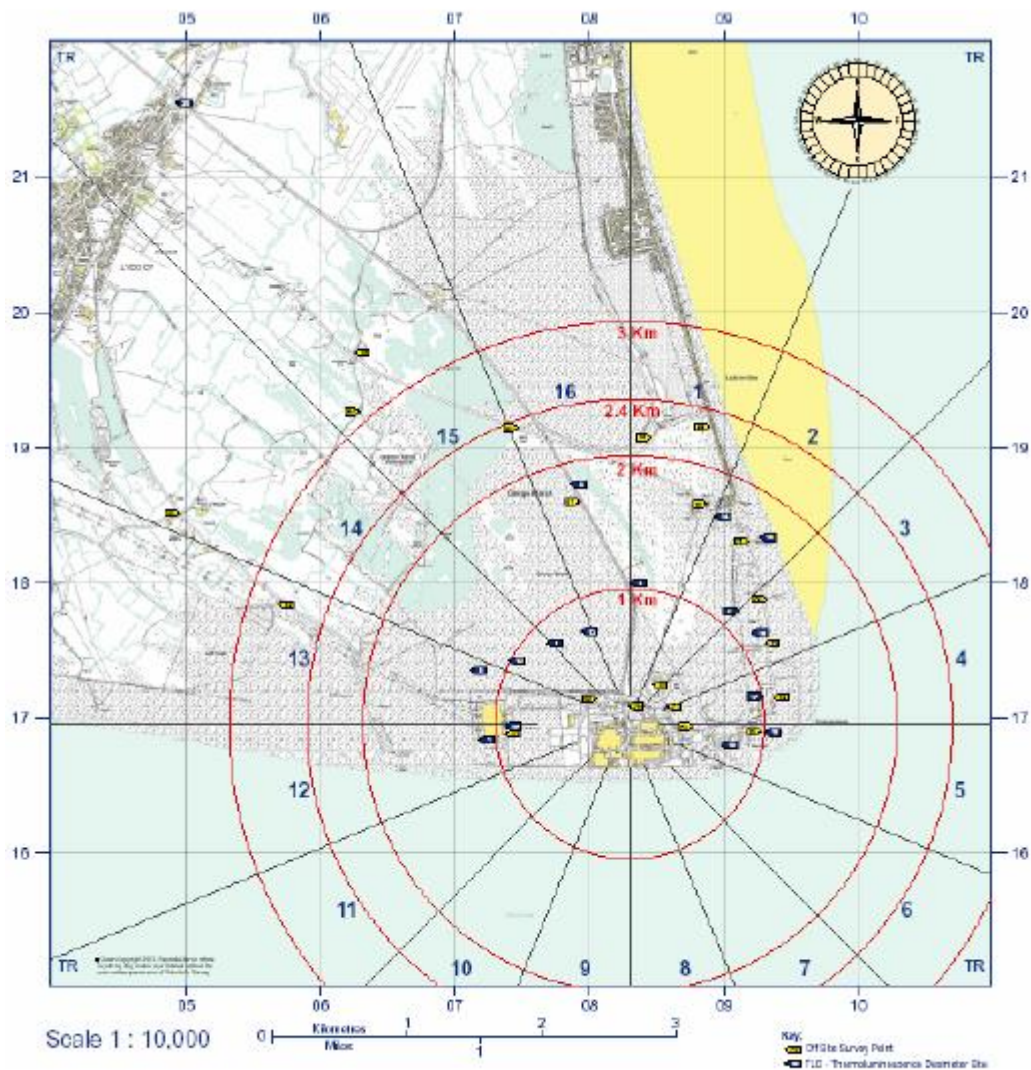
**Shelter** - this will be advised using television, radio and social media.

**Stable iodine** - Limited supplies of stable iodine tablets are held at Rest Centres and other locations, national arrangements can be requested via Public Health England as to who will supply extra tablets if required.

**Evacuation** - In the event that people need to be evacuated from the OPZ, then the KRF Kent Evacuation Plan will need to be activated in the response to an Emergency which may require evacuation and temporary shelter – ranging from a small to a larger number of people.

## 6. Radiation monitoring

Radiation monitoring will continue as described in section 6.5 but will cover a wider area.



## 7. Demographic information


This section is included to give data to support the decision making and those applying protective actions over a wider area.

### 7.1. The inner outline planning zone (3 km to 15 km)

In a severe accident consideration might be given to extending shelter advice and the taking of stable iodine beyond the DEPZ.

It is expected that the protective action strategy would be applied to areas under the plume described with reference to identifiable features or in terms of the pre-agreed areas.





Demographic information is provided to help decision makers and those tasked with extending protective actions beyond the DEPZ.

Shelter - would be recommended to the public using radio, television and social media.

Stable iodine distribution would be coordinated by NHS or NHS Borders depending on the area involved.

Support to the population within the affected area will be led by Kent County Council by setting up a Humanitarian Assistance Centre (HAC) and it will be a multi-agency operated facility. When an emergency occurs the initial assistance will take place within rest centres, family and friends reception centres and survivor reception centres, it should take between 48-72 hours to set up the HAC, further information can be found within the Kent Resilience Forum Humanitarian Assistance Centre Plan.

In particular, provision for children and young people separated from their families will be provided. Education departments of Kent County Council and District Councils, through the police, will advise Education Centres that children resident in the DEPZ and other affected areas should be kept at the school until they can be safely re-united with their families or until alternative arrangements for their safety can be made

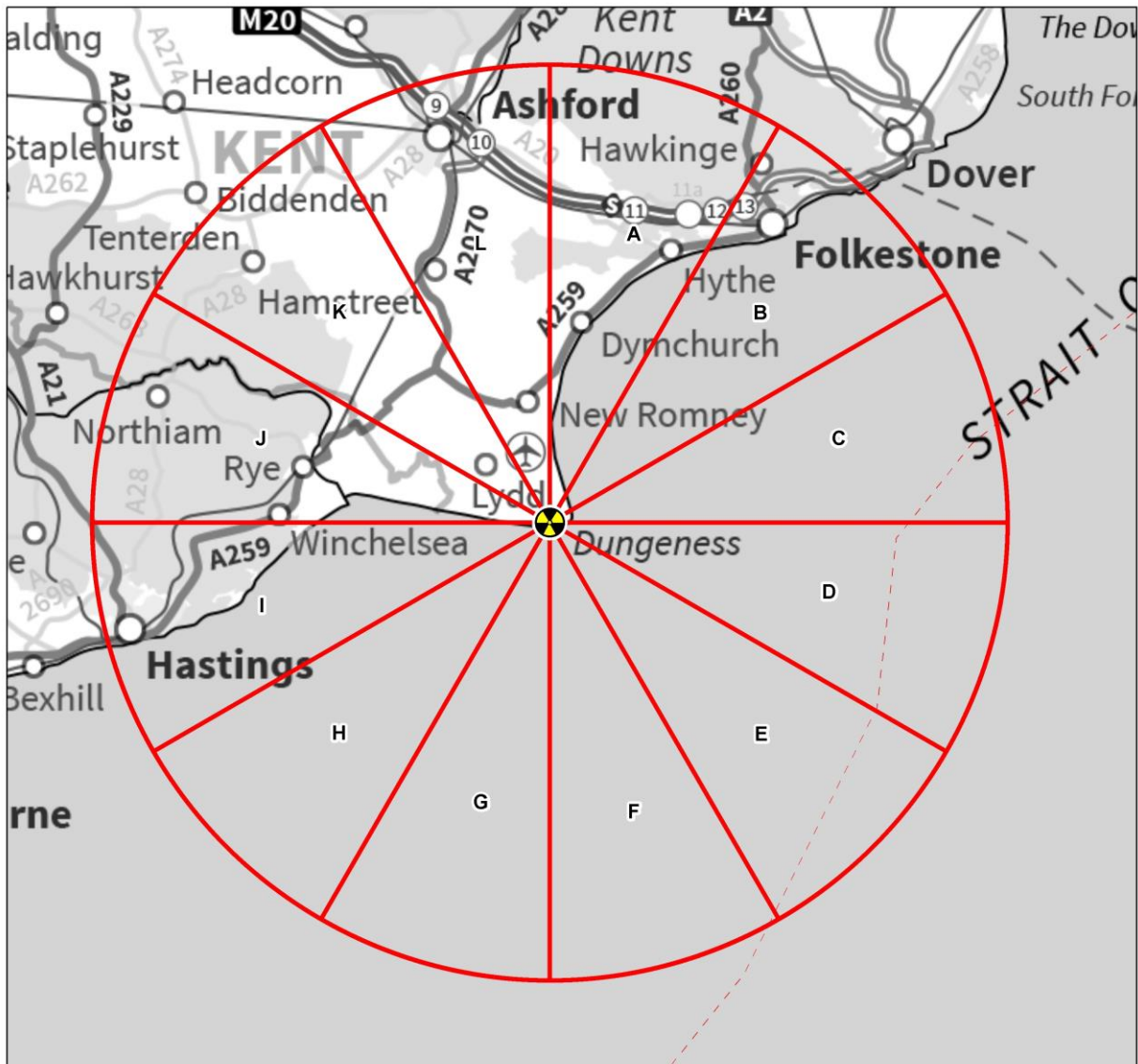
The emergency services will continue to provide fire service, ambulance service and police services within the affected areas subject to the advice of their RPAs.

Kent County Council has in place a memorandum of understanding with a coach company to provide emergency transport for members of the public in the event that the DEPZ or other areas that need to be evacuated.

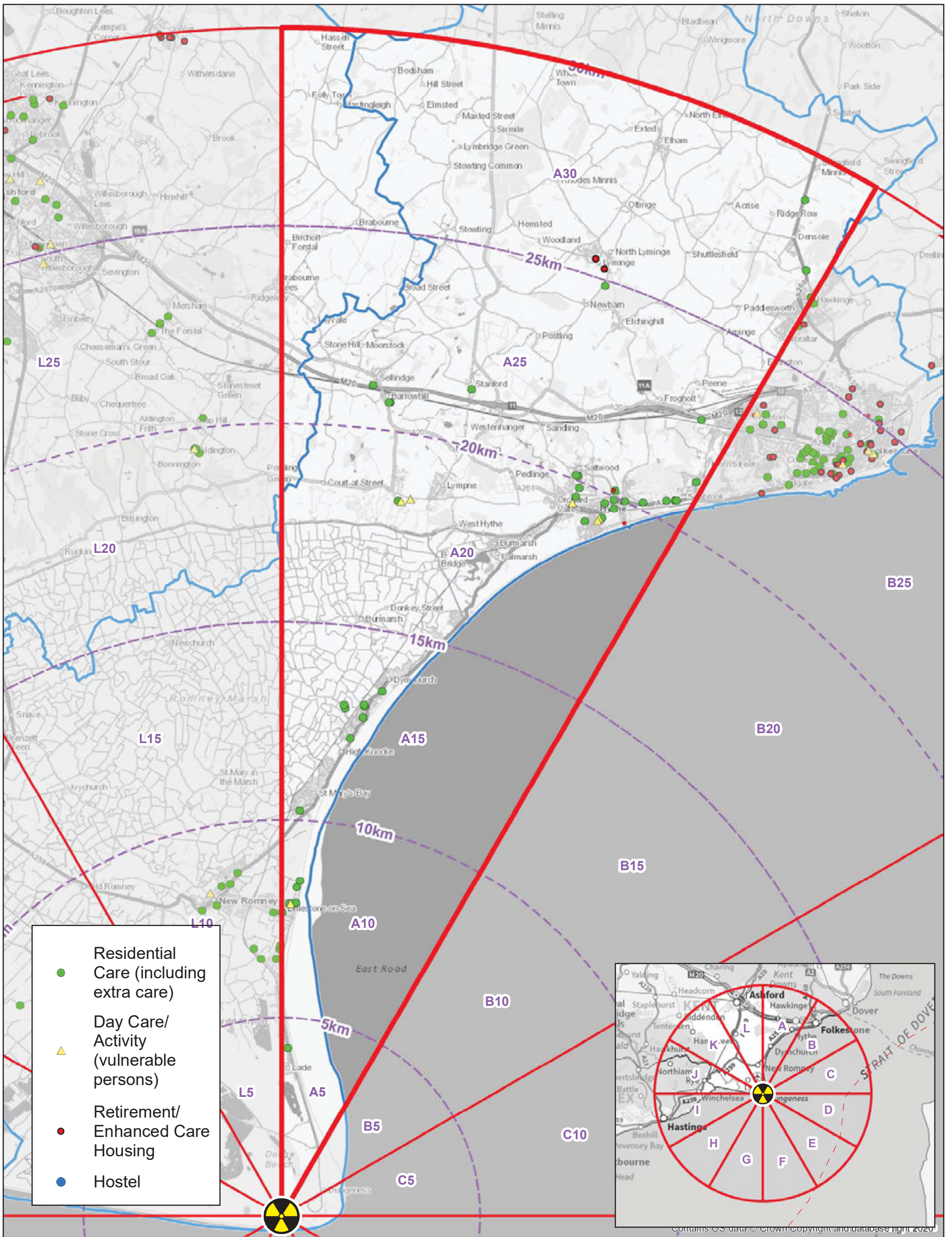
## 7.2. The outer outline planning zone (15 km to 30 km)

If protective actions are required at distances greater than 15 km from the site, then they might be limited to shelter and food controls.

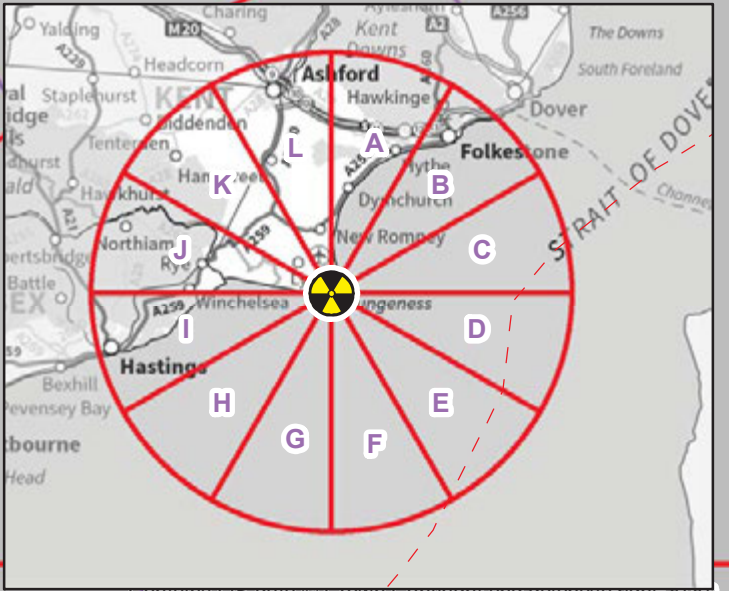
The area is divided into segments for convenience, a map of which is shown below. In depth analysis of what is in each zone is included in the OPZ mapping document, where detailed maps of each segment show the hospitals, schools etc. within that specific areas.







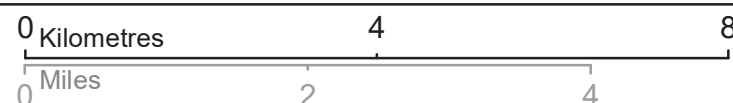
- Residential Care (including extra care)
- ▲ Day Care/ Activity (vulnerable persons)
- Retirement/ Enhanced Care Housing
- Hostel



- Dungeness B
- 30km radius (OPZ)
- District boundary
- 5km distance ring

**Sector A: Residential Care, Supported Living & Retirement Housing**  
Sector A: 0° - 30°

Produced by Systems & Data Team - Group Business Development  
Optimum print size: A3. © Crown Copyright and database right 2020. Ordnance Survey 100019238



|             |          |
|-------------|----------|
| Created:    | NB       |
| Checked:    | AF/MS    |
| Issue Date: | 29/10/20 |
| Reference:  |          |

DungenessB/OPZ/  
Sector A/Care  
(vulnerable groups)

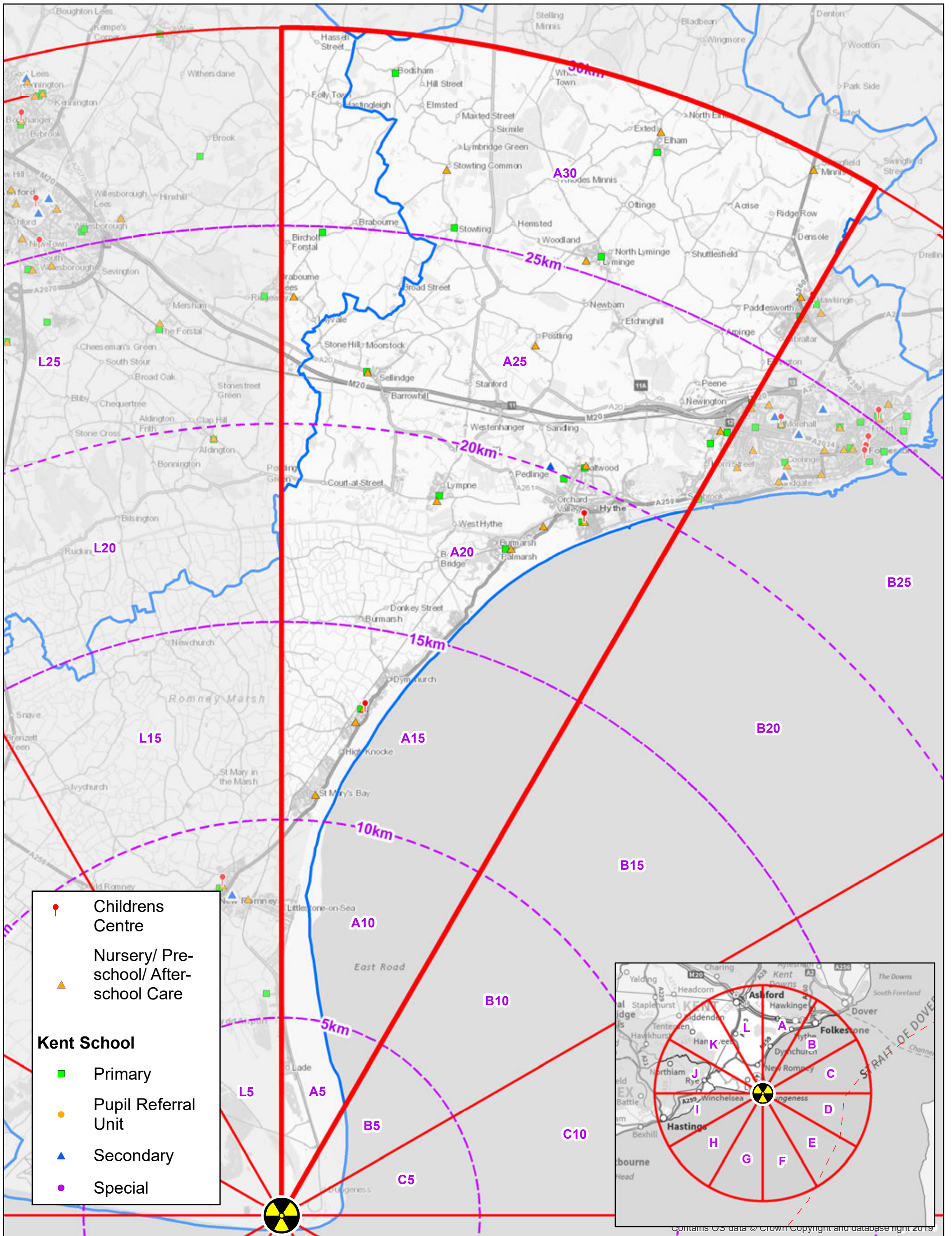




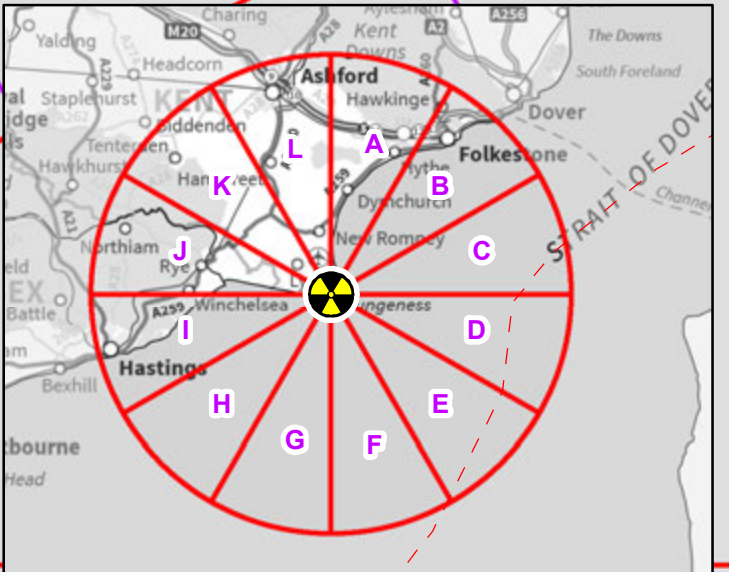
| RESIDENTIAL CARE/ EXTRA CARE: 0km to 30km |        |               |  |  |                |          |               |
|---|--------|---------------|--|--|----------------|----------|---------------|
| Segment                                   | Sector | Distance (km) | Site Name  | Address 1                                  | Town           | Postcode | KCC Reference |
| A   | A5     | 5             | Tamarisk   | 48 Leonard Road                            | New Romney     | TN28 8RX | KCC01451      |
| A   | A10    | 10            | Madeira Lodge Care Home                            | Madeira Road                               | New Romney     | TN28 8QT | KCC01304      |
| A   | A10    | 10            | Sandbanks Residential Home                         | Coast Road                                 | New Romney     | TN28 8RA | KCC01392      |
| A   | A10    | 10            | Fairways Residential Home                          | Madeira Road                               | New Romney     | TN28 8QX | KCC01183      |
| A   | A10    | 10            | Cotswold Lodge                                     | Coast Road                                 | New Romney     | TN28 8QY | KCC01151      |
| A   | A15    | 15            | Brightcare   | 20 Taylors Lane                            | Romney Marsh   | TN29 0EU | KCC01113      |
| A   | A15    | 15            | Seabourne House                                    | 61 Seabourne Way                           | Dymchurch      | TN29 0PX | KCC01397      |
| A   | A15    | 15            | The Foam   | 3 Chapel Road                              | Romney Marsh   | TN29 0TD | KCC01466      |
| A   | A15    | 15            | Bethany House                                      | 30 Eastbridge Road                         | Romney Marsh   | TN29 0PG | KCC01081      |
| A   | A15    | 15            | The Old Rectory Residential Home                   | New Hall Close                             | Romney Marsh   | TN29 0LE | KCC01497      |
| A   | A15    | 15            | Bethany Lodge                                      | 35 Eastbridge Road                         | Romney Marsh   | TN29 0PG | KCC01082      |
| A   | A15    | 15            | Dymchurch Children's Centre                        | Dymchurch Primary School                   | Romney Marsh   | TN29 0LE | KCC12081      |
| A   | A15    | 15            | Eden Cottage                                       | 6 The Oval                                 | Romney Marsh   | TN29 0LR | KCC01172      |
| A   | A20    | 20            | Hythe Bay Children's Centre                        | Hythe Bay Church of England Primary School | Hythe          | CT21 6HS | KCC12087      |
| A   | A20    | 20            | Summer Court                                       | Whitegates Close                           | Hythe          | CT21 6AZ | KCC02015      |
| A   | A20    | 20            | St Margaret's Nursing Home                         | 20 Twiss Avenue                            | Hythe          | CT21 5NU | KCC01432      |
| A   | A20    | 20            | Tynwald Residential Home                           | Hillside Street                            | Hythe          | CT21 5DJ | KCC01516      |
| A   | A20    | 20            | HF Trust Lympne Place (High Trees and The Beeches) | Lympne Place, Aldington Road               | Hythe          | CT21 4PA | KCC01243      |
| A   | A20    | 20            | Cornerways Residential Home                        | 1 Tanners Hill                             | Hythe          | CT21 5UE | KCC01148      |
| A   | A20    | 20            | Hythe View   | 91 North Road                              | Hythe          | CT21 5ET | KCC01263      |
| A   | A20    | 20            | Bradwell House                                     | 14 Brockhill Road                          | Hythe          | CT21 4AQ | KCC01103      |
| A   | A25    | 25            | Villa Maria  | 53 Seabrook Road                           | Hythe          | CT21 5QE | KCC01520      |
| A   | A25    | 25            | 24 Seabrook Road                                   | 24 Seabrook Road                           | Hythe          | CT21 5NA | KCC01010      |
| A   | A25    | 25            | 26 Seabrook Road                                   | 26 Seabrook Road                           | Hythe          | CT21 5NA | KCC01011      |
| A   | A25    | 25            | Highfield Private Rest Home                        | 77 Seabrook Road                           | Hythe          | CT21 5QW | KCC01250      |
| A   | A25    | 25            | Abbey Lodge Residential Home                       | 91 Seabrook Road                           | Hythe          | CT21 5QP | KCC01020      |
| A   | A25    | 25            | Cedar House Residential Care Home                  | 93 Seabrook Road                           | Hythe          | CT21 5QP | KCC01129      |
| A   | A25    | 25            | Saltwood Care Centre                               | Tanners Hill                               | Hythe          | CT21 5UE | KCC01391      |
| A   | A25    | 25            | Eversley House                                     | 19 Horn Street                             | Hythe          | CT21 5SB | KCC06107      |
| A   | A25    | 25            | Elm Lea Residential Care Home                      | 17 Bartholomew Lane                        | Hythe          | CT21 4BX | KCC01178      |
| A   | A25    | 25            | Balgowan House                                     | 46 Bartholomew Lane                        | Hythe          | CT21 4BX | KCC01069      |
| A   | A25    | 25            | Motis Business Centre                              | Cheriton High Street                       | Folkestone     | CT19 4QJ | KCC06125      |
| A   | A25    | 25            | May Lodge  | Barrow Hill                                | Ashford        | TN25 6JG | KCC01317      |
| A   | A25    | 25            | May Morning  | Barrow Hill                                | Ashford        | TN25 6JG | KCC01318      |
| A   | A25    | 25            | Belmont  | Stone Street                               | Stanford North | TN25 6DF | KCC01078      |
| A   | A25    | 25            | Richardson Court                                   | Main Road                                  | Sellindge      | TN25 6JD | KCC01373      |
| A   | A25    | 25            | Broadstreet House                                  | Broadstreet                                | Folkestone     | CT18 8DZ | KCC01116      |
| A   | A30    | 30            | Radnor House                                       | 139 Canterbury Road                        | Folkestone     | CT18 7AX | KCC01366      |
| A   | A30    | 30            | Tanglewood   | 252 Canterbury Road                        | Folkestone     | CT18 7AY | KCC01452      |
| A   | A30    | 30            | Thorndene  | Canterbury Road                            | Dover          | CT15 7HZ | KCC01507      |



| OTHER CARE SETTING/ ACCOMODATION (vulnerable communities): 0km to 30km |        |               |                           |  |            |        |          |   |
|--|--------|---------------|---------------------------|--|------------|--------|----------|---|
| Segment  | Sector | Distance (km) | Site Name                 | Address 1  | Town       | County | Postcode | Type  |
| A  | A10    | 10            | Madeira Day Care Centre   | Madeira Road   | New Romney | Kent   | TN28 8QT | Day Centre (older and dementia)                   |
| A  | A20    | 20            | Dolphin Lodge             | Marine Parade  | Hythe      | Kent   | CT21 6AJ | Supported Housing                                 |
| A  | A20    | 20            | Hythe Umbrella Club       | The Methodist Church Hall, 114 Sir John Moore Avenue | Hythe      | Kent   | CT21 5DG | Drop in Centre (mental health)                    |
| A  | A20    | 20            | HFT Kent North            | Lympne Place, Aldington Road                         | Lympne     | Kent   | CT21 4PA | Day service for adults with learning disabilities |
| A  | A20    | 20            | Shepway Community Service | The Bridge Centre, Whitegates Close                  | Hythe      | Kent   | CT21 6BB | Activities for people with learning difficulties  |
| A  | A20    | 20            | Mikes Garden              | Lympne Place, Aldington Road                         | Lympne     | Kent   | CT21 4PB | Day Centre (learning difficulties)                |
| A  | A20    | 20            | Sandford House Day Centre | Stade Street   | Hythe      | Kent   | CT21 6BD | Day Care (elderly)                                |
| A  | A25    | 25            | Mulberry Court            | Tanners Hill   | Hythe      | Kent   | CT21 5WB | Extra Care housing                                |
| A  | A30    | 30            | Mayfields                 | Wentworth Close, Station Road                        | Lyminge    | Kent   | CT18 8LZ | Retirement housing                                |
| A  | A30    | 30            | Nailbourne Court          | Palm Tree Way  | Lyminge    | Kent   | CT18 8LX | Retirement housing                                |



- Childrens Centre
- Nursery/ Pre-school/ After-school Care
- Kent School**
- Primary
- Pupil Referral Unit
- Secondary
- Special



Contains OS data © Crown Copyright and database right 2019

- Dungeness B
- 30km radius (OPZ)
- District boundary
- 5km distance ring

**Sector A: Education & Childcare**  
Sector A: 0° - 30°

Produced by Systems & Data Team - Group Business Development  
Optimum print size: A3. © Crown Copyright and database right 2020. Ordnance Survey 100019238

0 Kilometres 4 8

0 Miles 2 4

|  |          |
|--|----------|
| Created:   | NB       |
| Checked:   | AF/MS    |
| Issue Date:  | 23/07/20 |
| Reference:   |          |
| DungenessB/OPZ/<br>Sector A/Education &<br>Childcare |          |



**SCHOOLS: 0km to 30km**

| Segment | Sector | Distance (km) | School                                       | Type      | District           | County |
|---------|--------|---------------|--|-----------|--------------------|--------|
| A       | A15    | 15            | Dymchurch Primary School                     | Primary   | Folkestone & Hythe | Kent   |
| A       | A20    | 20            | Lympne CEP School                            | Primary   | Folkestone & Hythe | Kent   |
| A       | A20    | 20            | Palmarsh Primary School                      | Primary   | Folkestone & Hythe | Kent   |
| A       | A20    | 20            | Hythe Bay C of E Primary School              | Primary   | Folkestone & Hythe | Kent   |
| A       | A20    | 20            | St Augustines Catholic Primary School, Hythe | Primary   | Folkestone & Hythe | Kent   |
| A       | A25    | 25            | Cheriton Primary School                      | Primary   | Folkestone & Hythe | Kent   |
| A       | A25    | 25            | Brabourne CEP School                         | Primary   | Ashford            | Kent   |
| A       | A25    | 25            | Brockhill Park Performing Arts College       | Secondary | Folkestone & Hythe | Kent   |
| A       | A25    | 25            | St Martins CEP School, Folkestone            | Primary   | Folkestone & Hythe | Kent   |
| A       | A25    | 25            | Saltwood CEP School                          | Primary   | Folkestone & Hythe | Kent   |
| A       | A25    | 25            | Sellindge Primary School                     | Primary   | Folkestone & Hythe | Kent   |
| A       | A30    | 30            | Churchill School, The                        | Primary   | Folkestone & Hythe | Kent   |
| A       | A30    | 30            | Elham CEP School                             | Primary   | Folkestone & Hythe | Kent   |
| A       | A30    | 30            | Bodsham CEP School                           | Primary   | Folkestone & Hythe | Kent   |
| A       | A30    | 30            | Lyminge CEP School                           | Primary   | Folkestone & Hythe | Kent   |
| A       | A30    | 30            | Stowting CEP School                          | Primary   | Folkestone & Hythe | Kent   |

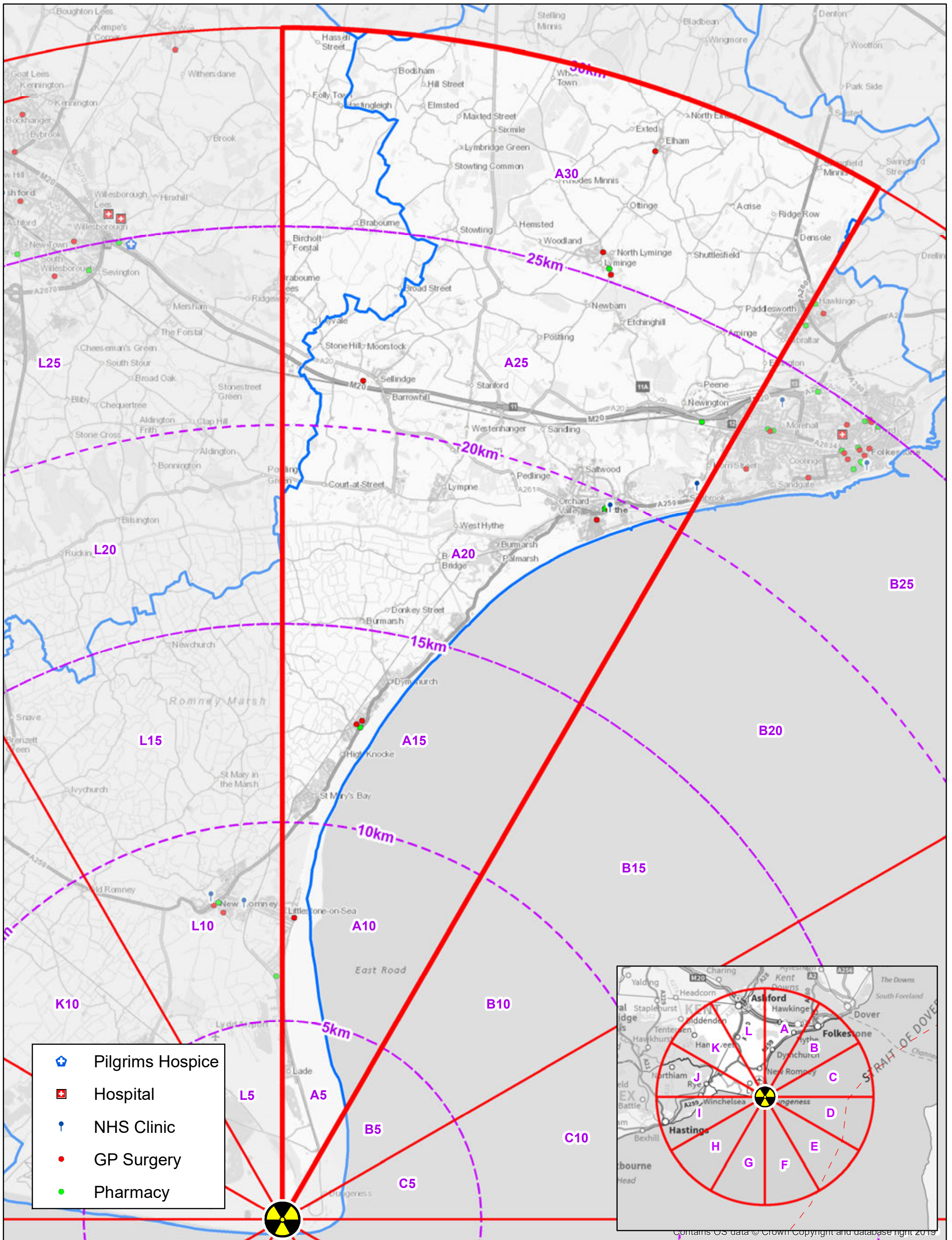
**CHILDRENS CENTRES: 0km to 30km**






| Segment | Sector | Distance (km) | Name                       | Address 1           | Town      | Postcode | District           | County |
|---------|--------|---------------|----------------------------|---------------------|-----------|----------|--------------------|--------|
| A       | A15    | 15            | Dymchurch Childrens Centre | Country's Field     | Dymchurch | TN290NQ  | Folkestone & Hythe | Kent   |
| A       | A20    | 20            | Hythe Bay                  | Cinque Ports Avenue | Hythe     | CT216HS  | Folkestone & Hythe | Kent   |





**OTHER CHILDCARE SETTING: 0km to 30km**

| Segment | Sector | Distance (km) | Setting Name                            | Address 1                                 | Address 2                   | Postcode | District           | County |
|---------|--------|---------------|---|---|-----------------------------|----------|--------------------|--------|
| A       | A15    | 15            | Sunshine & Showers 111                  | Dymchurch CP School                       | New Hall Close, Dymchurch   | TN290LE  | Folkestone & Hythe | Kent   |
| A       | A15    | 15            | Dymchurch Village Hall Pre-school       | Village Hall                              | Orgarswick Avenue,          | TN290NX  | Folkestone & Hythe | Kent   |
| A       | A15    | 15            | Sunshine & Showers1                     | 16 Jefferstone Lane                       | St.Marys Bay                | TN290SW  | Folkestone & Hythe | Kent   |
| A       | A20    | 20            | Lullabies                               | c/o Palmarsh Primary School               | St.George's Place           | CT216NE  | Folkestone & Hythe | Kent   |
| A       | A20    | 20            | Little Explorers Hythe                  | Unit3, Pennypot Industrial Estate         |                             | CT216PE  | Folkestone & Hythe | Kent   |
| A       | A20    | 20            | Hythe Bay                               | Hythe Bay Childrens Centre                | Cinque Ports Avenue         | CT216HS  | Folkestone & Hythe | Kent   |
| A       | A20    | 20            | Stepping Stones Nursery                 | Cinque Ports Avenue                       |                             | CT216HS  | Folkestone & Hythe | Kent   |
| A       | A20    | 20            | Punch And Judy Playgroup                | Lympne Village Hall, Aldington Road       | Lympne                      | CT214LE  | Folkestone & Hythe | Kent   |
| A       | A25    | 25            | Rising Fives Nursery                    | Hillside, Plain Road                      | Smeeth                      | TN256QX  | Folkestone & Hythe | Kent   |
| A       | A25    | 25            | Saltwood Play and Learning Centre       | Saltwood CofE Primary School, Grange Road | Saltwood                    | CT214QS  | Folkestone & Hythe | Kent   |
| A       | A25    | 25            | St.Martin's Pre-School                  | Cheriton CP School                        | Church Road                 | CT203EP  | Folkestone & Hythe | Kent   |
| A       | A25    | 25            | Little Learners at Sellindge Pre-school | Main Road                                 | Sellindge                   | TN256JY  | Folkestone & Hythe | Kent   |
| A       | A25    | 25            | Badgers Bridge                          | The Street                                | Postling                    | CT214EU  | Folkestone & Hythe | Kent   |
| A       | A30    | 30            | Stowting Montessori Nursery             | Cavalry Farmhouse                         | Stowting                    | TN256BG  | Folkestone & Hythe | Kent   |
| A       | A30    | 30            | Hawkinge Under 5's Pre-School           | Sports Pavilion                           | Pavilion Road               | CT187UA  | Folkestone & Hythe | Kent   |
| A       | A30    | 30            | Lyminge Pre-School                      | Lyminge Village Hall                      | Woodland Road, Lyminge      | CT188EW  | Folkestone & Hythe | Kent   |
| A       | A30    | 30            | Elham PreSchool                         | Elham Village Hall                        | High Street                 | CT46SX   | Folkestone & Hythe | Kent   |
| A       | A30    | 30            | Kid Ease Swingfield House               | Swingfield House                          | Canterbury Road, Swingfield | CT157SH  | Folkestone & Hythe | Kent   |





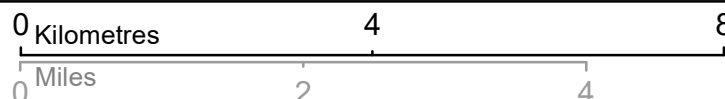
-  Pilgrims Hospice
-  Hospital
-  NHS Clinic
-  GP Surgery
-  Pharmacy

-  Dungeness B
-  30km radius (OPZ)
-  District boundary
-  5km distance ring

### Sector A: Healthcare

Sector A: 0° - 30°

Produced by Systems & Data Team - Group Business Development  
 Optimum print size: A3. © Crown Copyright and database right 2020. Ordnance Survey 100019238



|             |          |
|-------------|----------|
| Created:    | NB       |
| Checked:    | AF/MS    |
| Issue Date: | 23/07/20 |
| Reference:  |          |

DungenessB/OPZ/  
Sector A/Healthcare



Contains OS data © Crown Copyright and database right 2019



**GP SURGERY: 0km to 30km**

| Segment | Sector | Distance (km) | Surgery                                | Address              | Town          | County       | Postcode | Status | Telephone    | Type   |
|---------|--------|---------------|--|----------------------|---------------|--------------|----------|--------|--------------|--------|
| A       | A10    | 10            | Hatcher_Littlestone                    | Greengates           | Marine Parade | Littlestone  | TN28 8QE | Active |              | Branch |
| A       | A15    | 15            | Kanegaonkar_Orgarswick                 | Dymchurch            |               | Romney Marsh | TN29 0NX | Active | 01303 874855 | Branch |
| A       | A15    | 15            | Martello Health Centre                 | Dymchurch            | Romney Marsh  | Kent         | TN29 0TD | Active | 01303 875700 | Main   |
| A       | A20    | 20            | Oaklands Health Centre                 | Stade Street         | Hythe         | Kent         | CT21 6BD | Active | 01303 235300 | Main   |
| A       | A20    | 20            | Saltwood Care Home                     | Sun Lane             | Hythe         | Kent         | CT21 5JX | Active | 01303 267102 | Main   |
| A       | A20    | 20            | Sun Lane                               | 5 Sun Lane           | Hythe         | Kent         | CT21 5JY | Active | 01303 267102 | Main   |
| A       | A25    | 25            | Ashford Group                          | 19 Horn Street       | Hythe         | Kent         | CT21 5SB | Active | 01303 717003 | Main   |
| A       | A25    | 25            | Canterbury-Coastal Group               | 19 Horn Street       | Hythe         | Kent         | CT21 5SB | Active | 01303 717003 | Main   |
| A       | A25    | 25            | Dgs Group                              | 19 Horn Street       | Hythe         | Kent         | CT21 5SB | Active | 01303 717003 | Main   |
| A       | A25    | 25            | South Kent Group                       | 19 Horn Street       | Hythe         | Kent         | CT21 5SB | Active | 01303 717003 | Main   |
| A       | A25    | 25            | Swale Group                            | 19 Horn Street       | Hythe         | Kent         | CT21 5SB | Active | 01303 717003 | Main   |
| A       | A25    | 25            | West Kent Group                        | 19 Horn Street       | Hythe         | Kent         | CT21 5SB | Active | 01303 717003 | Main   |
| A       | A25    | 25            | Thanet Group                           | 19 Horn Street       | Hythe         | Kent         | CT21 5SB | Active | 01303 717003 | Main   |
| A       | A25    | 25            | H&Wb Group                             | 19 Horn Street       | Hythe         | Kent         | CT21 5SB | Active | 01303 717003 | Main   |
| A       | A25    | 25            | Gpsi Dermatology Clinic                | Horn Street          | Seabrook      | Kent         | CT21 5SB | Active | 01622 680676 | Main   |
| A       | A25    | 25            | Gpsi Ophthalmology Clinic              | Horn Street          | Seabrook      | Kent         | CT21 5SB | Active | 01303 717003 | Main   |
| A       | A25    | 25            | West Kent Emergency Rapid Response     | Horn Street          | Seabrook      | Kent         | CT21 5SB | Active | 01303 717003 | Main   |
| A       | A25    | 25            | Apcos Staplehurst                      | Horn Street          | Seabrook      | Kent         | CT21 5SB | Active | 01303 717003 | Main   |
| A       | A25    | 25            | North Kent Winter Resilience Programme | 19 Horn Street       | Hythe         | Kent         | CT21 5SB | Active | 01303 717003 | Main   |
| A       | A25    | 25            | Sellindge Surgery                      | Main Road, Sellindge | Ashford       | Kent         | TN25 6JX | Active | 01303 812180 | Main   |
| A       | A25    | 25            | Sellindge Ent Clinic                   | Main Road, Sellindge | Ashford       | Kent         | TN25 6JX | Active | 01303 817251 | Main   |
| A       | A30    | 30            | New Lyminge Surgery                    | Greenbanks, Lyminge  | Folkestone    | Kent         | CT18 8NS | Active | 01303 863160 | Main   |
| A       | A30    | 30            | Church Road                            | Church Road,Lyminge  | Folkestone    | Kent         | CT18 8HY | Active | 01303 862109 | Main   |
| A       | A30    | 30            | Hawkinge And Elham                     | Old Road, Elham      | Canterbury    | Kent         | CT4 6UH  | Active | 01303 840213 | Main   |

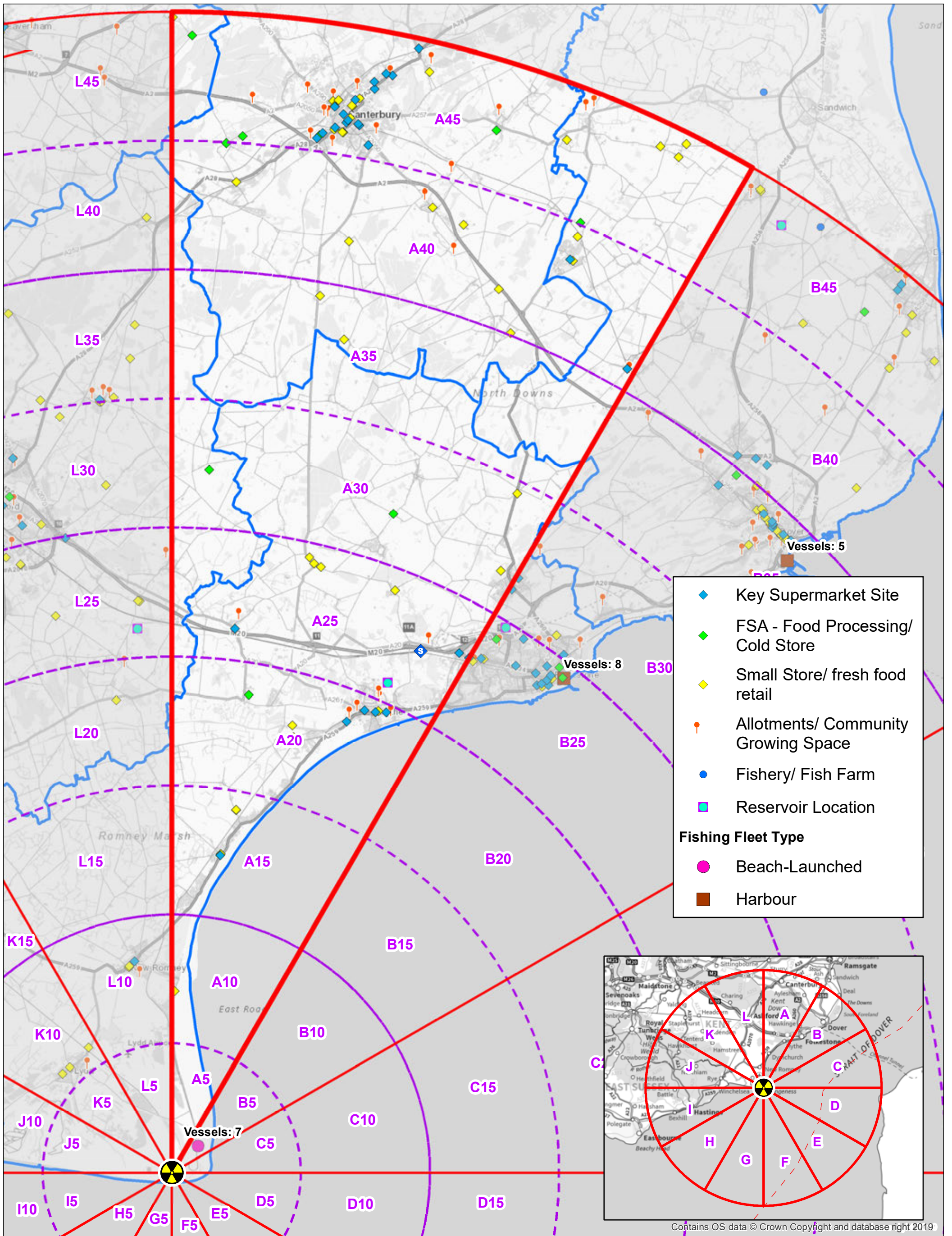
**PHARMACIES: 0km to 30km**

| Segment | Sector | Distance (km) | Name             | Address 1              | Address 2  | County | Postcode | Status | Telephone    |
|---------|--------|---------------|------------------|------------------------|------------|--------|----------|--------|--------------|
| A       | A15    | 15            | Ferris Chemist   | 41-43 High Street      | Dymchurch  | Kent   | TN29 0NH | Active | 01303 872144 |
| A       | A20    | 20            | Boots Uk Limited | 97 High Street         | Hythe      | Kent   | CT21 5JH | Active | 01303 267220 |
| A       | A20    | 20            | Paydens Ltd      | Oaklands, Stade Street | Hythe      | Kent   | CT21 6BD | Active | 01303 261647 |
| A       | A20    | 20            | Paydens Ltd      | 110 High Street        | Hythe      | Kent   | CT21 5LE | Active | 01303 267876 |
| A       | A25    | 25            | Tesco Pharmacy   | Cheriton High Street   | Folkestone | Kent   | CT19 4QJ | Active | 01303 719447 |
| A       | A30    | 30            | Lyminge Pharmacy | 21 Station Road        | Lyminge    | Kent   | CT18 8HQ | Active | 01303 862425 |

**NHS CLINICS: 0km to 30km**

| Segment | Sector | Distance (km) | Clinic         | Address 1           | Town  | District           | Postcode | Type     | Staff    |    |
|---------|--------|---------------|----------------|---------------------|-------|--------------------|----------|----------|----------|----|
| A       | A20    | 20            | Hythe Clinic   | 140-144 High Street | Hythe | Folkestone & Hythe | Kent     | CT21 5JU | Clinical | 20 |
| A       | A25    | 25            | Eversley house | 19 Horn Street      | Hythe | Folkestone & Hythe | Kent     | CT21 5SB | Clinical | 47 |

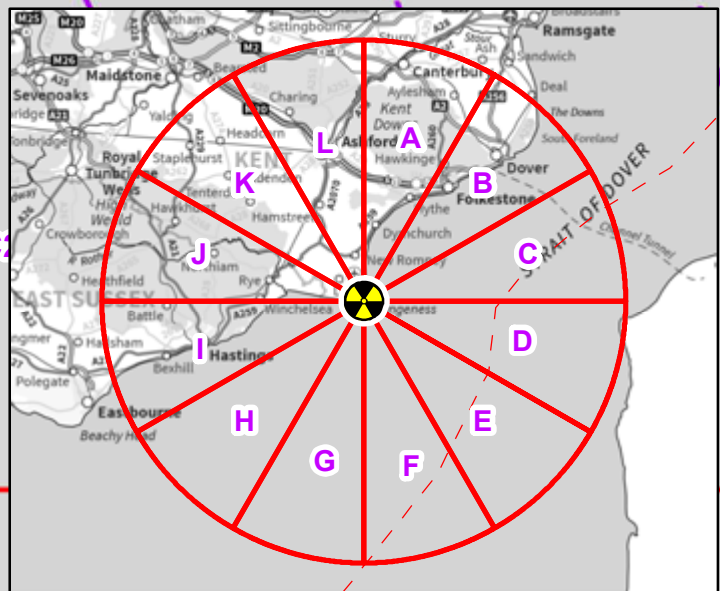




- ◆ Key Supermarket Site
- ◆ FSA - Food Processing/ Cold Store
- ◆ Small Store/ fresh food retail
- Allotments/ Community Growing Space
- Fishery/ Fish Farm
- Reservoir Location

**Fishing Fleet Type**

- Beach-Launched
- Harbour



Contains OS data © Crown Copyright and database right 2019

- ☢ Dungeness B
- 45km radius (OPZ)
- District boundary
- 5km distance ring

**Sector A: Food Chain**  
Sector A: 0° - 30°

Produced by Systems & Data Team - Group Business Development  
Optimum print size: A3 © Crown Copyright and database right 2020. Ordnance Survey 100019238

0 Kilometres

0 Miles

5

2.5

10

5

|  |          |
|--|----------|
| Created:                               | NB       |
| Checked:                               | AF/MS    |
| Issue Date:                            | 22/07/20 |
| Reference:                             |          |
| DungenessB/OPZ/<br>Sector A/Food Chain |          |

N



| KEY SUPERMARKET SITES: 0km to 45km |        |               |                        |                               |  |                             |                            |                    |                |
|------------------------------------|--------|---------------|------------------------|-------------------------------|--|-----------------------------|----------------------------|--------------------|----------------|
| Segment                            | Sector | Distance (km) | Retailer               | Shop Fascia                   | Store Name                                     | Address 1                   | Address 2                  | Suburb             | Town           |
| A                                  | A15    | 15            | Tesco                  | Tesco Express                 | Tesco Dymchurch Express                        | 1-3 High Street             |                            | Dymchurch          | Dymchurch      |
| A                                  | A20    | 20            | Aldi                   | Aldi                          | Aldi Dymchurch Road                            | 142 Dymchurch Rd            |                            | Saltwood           | Hythe          |
| A                                  | A20    | 20            | Waitrose               | Waitrose                      | Waitrose Hythe                                 | Prospect Road               |                            | Saltwood           | Hythe          |
| A                                  | A20    | 20            | Iceland                | Iceland                       | Iceland Hythe                                  | 54-56 High Street           |                            | Saltwood           | Hythe          |
| A                                  | A20    | 20            | Sainsburys             | Sainsburys                    | Sainsburys Hythe                               | Military Road               |                            | Saltwood           | Hythe          |
| A                                  | A25    | 25            | Tesco                  | Tesco                         | Tesco Folkestone Superstore                    | Cheriton High Street        |                            | Cheriton           | Folkestone     |
| A                                  | A25    | 25            | The Co-operative Group | The Co-operative Food         | Co-op Sellindge                                | Main Road                   | Sellindge                  |                    | Sellindge      |
| A                                  | A40    | 40            | The Co-operative Group | The Co-operative Food         | Co-op Shepherdswell                            | 1 Eyethorne Road            | Shepherdswell              |                    | Shepherds Well |
| A                                  | A40    | 40            | The Co-operative Group | The Co-operative Food         | Co-op Aylesham                                 | Market Square               | Aylesham                   |                    | Aylesham       |
| A                                  | A45    | 45            | Sainsburys             | Sainsburys Local              | Sainsburys Canterbury Old Dover Road Local     | Unit 1, St. Lawrence Ground | Old Dover Road             | Martyrs' Field     | Canterbury     |
| A                                  | A45    | 45            | Morrisons              | Morrisons                     | Morrisons Thanington Canterbury                | Ten Perch Road              |                            | Martyrs' Field     | Canterbury     |
| A                                  | A45    | 45            | Iceland                | Iceland                       | Iceland Thanington Canterbury                  | Maynard Road                | Wincheap Industrial Estate | Martyrs' Field     | Canterbury     |
| A                                  | A45    | 45            | Aldi                   | Aldi                          | Aldi Canterbury                                | St. Andrews Close           |                            | Central Canterbury | Canterbury     |
| A                                  | A45    | 45            | Tesco                  | Tesco Express                 | Tesco Canterbury New Dover Express             | New Dover Road              |                            | Central Canterbury | Canterbury     |
| A                                  | A45    | 45            | Waitrose               | Waitrose                      | Waitrose Canterbury                            | St Georges Centre           | St Georges Place           | Central Canterbury | Canterbury     |
| A                                  | A45    | 45            | Tesco                  | Tesco Metro                   | Tesco Canterbury Metro                         | Whitefriars Shopping Centre | Gravel Walk                | Central Canterbury | Canterbury     |
| A                                  | A45    | 45            | Marks and Spencer      | Marks and Spencer             | M&S Canterbury                                 | 4 St Georges Street         |                            | Central Canterbury | Canterbury     |
| A                                  | A45    | 45            | Sainsburys             | Sainsburys Local              | Canterbury High Street Local                   | 28-29 High St               |                            | Central Canterbury | Canterbury     |
| A                                  | A45    | 45            | Sainsburys             | Sainsburys Local              | Sainsburys Canterbury St Dunstans Street Local | 21-24 St. Dunstans Street   |                            | Central Canterbury | Canterbury     |
| A                                  | A45    | 45            | Sainsburys             | Sainsburys                    | Sainsburys Canterbury                          | Kingsmead Road              |                            | Spring Lane        | Canterbury     |
| A                                  | A45    | 45            | Lidl                   | Lidl                          | Lidl Spring Lane Canterbury                    | 116-118 Sturry Road         |                            | Spring Lane        | Canterbury     |
| A                                  | A45    | 45            | Asda                   | Asda Superstore               | Asda Canterbury Superstore                     | Sturry Road                 |                            | Spring Lane        | Canterbury     |
| A                                  | A45    | 45            | Iceland                | Iceland                       | Iceland Stour RP Canterbury                    | Unit 2 Stour Retail Park    |                            | Spring Lane        | Canterbury     |
| A                                  | A45    | 45            | Marks and Spencer      | Marks and Spencer Simply Food | M&S Maybrook Canterbury SF                     | Unit 5 Maybrook Retail Park |                            | Spring Lane        | Canterbury     |
| A                                  | A45    | 45            | The Co-operative Group | The Co-operative Food         | Co-op Sturry - Island Road                     | 1 Island Road               |                            |                    | Sturry         |

| FSA - FOOD PROCESSING/ COLD STORES: 0km to 45km |        |               |                            |                    |                          |              |                |          |  |
|---|--------|---------------|----------------------------|--------------------|--------------------------|--------------|----------------|----------|--|
| Segment   | Sector | Distance (km) | Trading name               | Address1           | Address2                 | Address3     | Town           | Postcode | Activity   |
| A   | A20    | 20            | Norish Ltd                 | Media House        | Lympne Industrial Estate | Lympne       | Hythe          | CT21 4LR | Cold Store   |
| A   | A30    | 30            | Ottinge Court Dairy        | Ottinge Court Farm | Canterbury Road          |              | Ottinge        | CT4 6XH  | Processing Plant (Dairy)   |
| A   | A30    | 30            | Cheesemakers of Canterbury | South Hill Farm    | Tamley Lane              | Hastingleigh | Ashford        | TN25 5HL | Processing Plant (Dairy)   |
| A   | A40    | 40            | Northside                  | Town Lane          |                          |              | Chartham Hatch | CT4 7NN  | Packing Centre (Egg)   |
| A   | A45    | 45            | J R Farm Meats Ltd         | Ratling Court Farm | Ratling Road             | Aylesham     | Canterbury     | CT3 3HN  | Cutting Plant (Red) Mince Meat Est. Meat Preparation Est. Processing Plant (Meat) Slaughterhouse (Red) |
| A   | A45    | 45            | Woodlands Poultry Farm     | Bigbury Road       | Chartham Hatch           | <Null>       | Canterbury     | CT4 7NE  | Packing Centre (Egg)   |

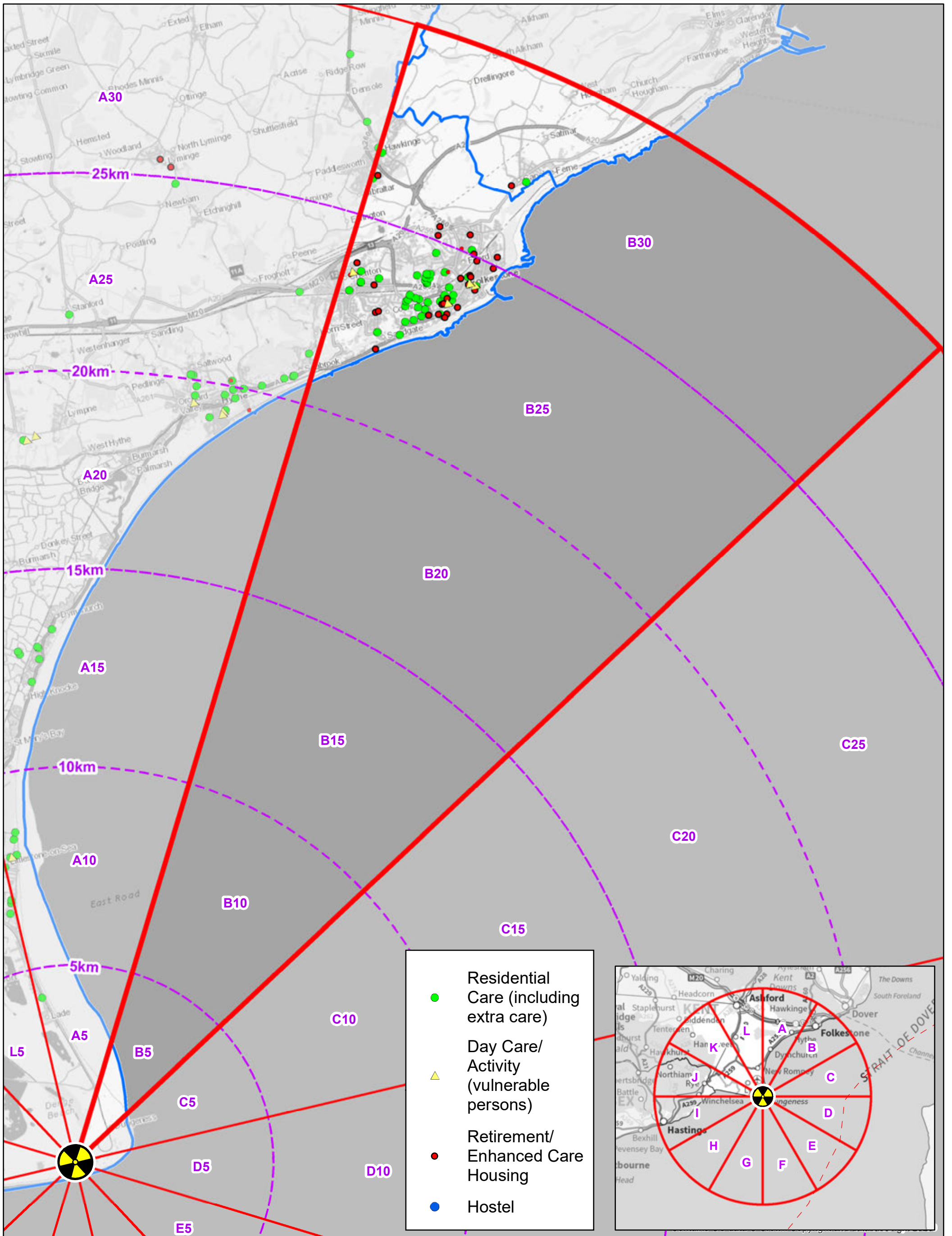
| FSA - FOOD PROCESSING/ COLD STORES: 0km to 45km (continued) |         |               |                               |                 |                            |              |            |          |  |
|---|---------|---------------|-------------------------------|-----------------|----------------------------|--------------|------------|----------|--|
| Sector  | Segment | Distance (km) | Trading name                  | Address1        | Address2                   | Address3     | Town       | Postcode | Activity   |
| A   | A45     | 45            | Weddel Swift Distribution Ltd | Cow Lane        | Wincheap Industrial Estate | <Null>       | Canterbury | CT1 3RR  | Cutting Plant (Red) Cold Store Re-Wrapping and repackaging establishment |
| A   | A45     | 45            | Turner's Game                 | The Barn        | Bekesbourne Lane           | Littlebourne | Canterbury | CT3 1UZ  | Cold Store Game Handling Establishment (Wild Game)                       |
| A   | A45     | 45            | Rosewood Acres                | Denstroude Lane |                            |              | Dunkirk    | CT29LA   | Packing Centre (Egg)   |

| SMALL STORE/ FRESH FOOD RETAILER: 0km to 45km |        |               |                             |                          |                         |                     |               |              |          |
|---|--------|---------------|-----------------------------|--------------------------|-------------------------|---------------------|---------------|--------------|----------|
| Segment                                       | Sector | Distance (km) | Name                        | Address 1                | Address 2               | Address 3           | Locality      | Town         | Postcode |
| A   | A10    | 10            | New Romney Supermarkets Ltd | 136-138                  |                         | Coast Drive         | Greatstone    | New Romney   | TN28 8NR |
| A   | A15    | 15            | Haguelands Farm Shop        | Farm Shop Unit 8         | Haguelands Farm         | Burmarsh Road       | Burmarsh      | Romney Marsh | TN29 0JR |
| A   | A15    | 15            | Marsh Mellow Bakery         |                          | 11                      | High Street         | Dymchurch     | Romney Marsh | TN29 0NH |
| A   | A20    | 20            | Crundens Greengrocers       |                          | 69                      | High Street         |               | Hythe        | CT21 5AJ |
| A   | A40    | 40            | Lower Hardres Farm Shop     |                          | Lower Hardres Farm Shop | Hardres Court Road  | Lower Hardres | Canterbury   | CT4 5NU  |
| A   | A40    | 40            | Aylesham Butchers           |                          | 6                       | Market Place        | Aylesham      | Canterbury   | CT3 3EY  |
| A   | A40    | 40            | Wakeham Butchers            |                          | 59                      | High Street         | Bridge        | Canterbury   | CT4 5LA  |
| A   | A45    | 45            | Douy Douys Delicatessen     |                          |                         | Northgate           |               | Canterbury   | CT1 1BB  |
| A   | A45    | 45            | Hedgers Butchers            |                          |                         | St Dunstans Street  |               | Canterbury   | CT2 8BT  |
| A   | A45    | 45            |                             |                          | Canterbury Market       | St George'S Street  |               | Canterbury   |          |
| A   | A45    | 45            | Cote Sud Ltd                | Cote Sud Ltd             | The Goods Shed          | Station Road West   |               | Canterbury   | CT2 8AN  |
| A   | A45    | 45            |                             | The Butchery             | The Goods Shed          | Station Road West   |               | Canterbury   | CT2 8AN  |
| A   | A45    | 45            | Canterbury Ices             | Canterbury Ices          | The Goods Shed          | Station Road West   |               | Canterbury   | CT2 8AN  |
| A   | A45    | 45            | Syds Sausage Pie Company    | Syds Sausage Pie Company | The Goods Shed          | Station Road West   |               | Canterbury   | CT2 8AN  |
| A   | A45    | 45            | Bread In The Shed           | Bread In The Shed        | The Goods Shed          | Station Road West   |               | Canterbury   | CT2 8AN  |
| A   | A45    | 45            |                             | The Bakery               | The Goods Shed          | Station Road West   |               | Canterbury   | CT2 8AN  |
| A   | A45    | 45            | Standard Quay Fisheries     | Standard Quay Fisheries  | The Goods Shed          | Station Road West   |               | Canterbury   | CT2 8AN  |
| A   | A45    | 45            | Daizy Lake Cakes            | Daizy Lake Cakes         | The Goods Shed          | Station Road West   |               | Canterbury   | CT2 8AN  |
| A   | A45    | 45            | Hedgers Quality Butchers    |                          | 25                      | St. Dunstans Street |               | Canterbury   | CT2 8BT  |
| A   | A45    | 45            | Wincheap Butchers           |                          | 26                      | Wincheap            |               | Canterbury   | CT1 3QZ  |
| A   | A45    | 45            | Northgate Delicatessen      |                          | 76                      | Northgate           |               | Canterbury   | CT1 1BA  |
| A   | A45    | 45            | Silver Supermarket          | Roper Yard               |                         | Roper Road          |               | Canterbury   | CT2 7ER  |
| A   | A45    | 45            | Silver Supermarket Ltd      | Dane John Works          |                         | Gordon Road         |               | Canterbury   | CT1 3PP  |

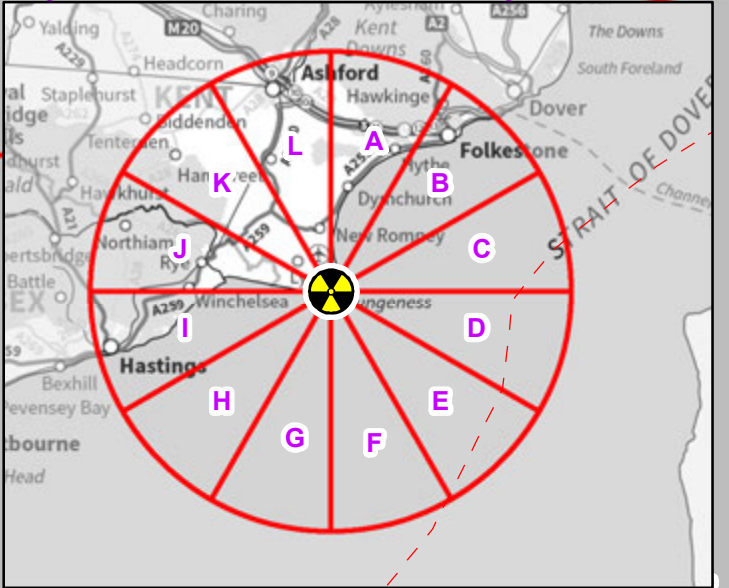


| ALLOTMENTS/ COMMUNITY GROWING SPACE: 0km to 45km |        |               |                           |                  |                     |  |
|--|--------|---------------|---------------------------|------------------|---------------------|--|
| Segment  | Sector | Distance (km) | Name                      | Town             | District            | Managed by                               |
| A  | A20    | 20            | Dymchurch Road            | Hythe            | Folkestone & Hythe  | Unknown - OS Greenspace                  |
| A  | A20    | 20            | Green Lane Allotments     | Hythe            | Folkestone & Hythe  | Folkestone & Hythe Distirct Council      |
| A  | A20    | 20            | Eaton Lands (South)       | Hythe            | Folkestone & Hythe  | Hythe Town Council                       |
| A  | A20    | 20            | Twiss Road Allotments     | Hythe            | Folkestone & Hythe  | Hythe Town Council                       |
| A  | A25    | 25            | Newington Allotments      | Newington        | Folkestone & Hythe  | Unknown - OS Greenspace                  |
| A  | A25    | 25            | Eaton Lands (North)       | Hythe            | Folkestone & Hythe  | Hythe Town Council                       |
| A  | A25    | 25            | Trust Allotments          | Sellindge        | Folkestone & Hythe  | Sellindge Parish Council                 |
| A  | A30    | 30            | Rhodes Minnis Allotments  | Rhodes Minnis    | Folkestone & Hythe  | Lyminge Parish Council                   |
| A  | A40    | 40            | Church Hill Allotments    | Shepherdswell    | Dover District      | Shepherdswell & Coldred Parish Council   |
| A  | A40    | 40            | High Street Allotments    | Bridge           | Canterbury District | Unknown - OS Greenspace                  |
| A  | A40    | 40            | The Street Allotments     | Bishopsbourne    | Canterbury District | Unknown - OS Greenspace                  |
| A  | A45    | 45            | Hillside Allotments       | Canterbury       | Canterbury District | Rough Common & Harbledown Parish Council |
| A  | A45    | 45            | Mandeville Allotments     | Canterbury       | Canterbury District | Canterbury City Council                  |
| A  | A45    | 45            | Wincheap Allotments       | Canterbury       | Canterbury District | Canterbury City Council                  |
| A  | A45    | 45            | Ten Perch Road            | Thanington       | Canterbury District | Unknown - OS Greenspace                  |
| A  | A45    | 45            | Victoria Park Allotments  | Canterbury       | Canterbury District | Canterbury City Council                  |
| A  | A45    | 45            | Whitehall Road Allotments | Canterbury       | Canterbury District | Canterbury City Council                  |
| A  | A45    | 45            | Cheyney Field             | Upper Harbledown | Canterbury District | Rough Common & Harbledown Parish Council |
| A  | A45    | 45            | Station Road              | Patixbourne      | Canterbury District | Unknown - OS Greenspace                  |
| A  | A45    | 45            | Littlebourne Allotments   | Littlebourne     | Canterbury District | Littlebourne Horticultural Society       |
| A  | A45    | 45            | Petts Lane Allotments     | Wingham          | Canterbury District | Unknown - OS Greenspace                  |
| A  | A45    | 45            | Elgars Field Allotments   | Wingham          | Canterbury District | Wingham Parish Council                   |
| A  | A45    | 45            | Pilgrims Way Allotments   | Canterbury       | Canterbury District | Canterbury City Council                  |
| A  | A45    | 45            | Broad Oak Allotments      | Canterbury       | Canterbury District | Canterbury City Council                  |
| A  | A45    | 45            | Sturry Road Allotments    | Canterbury       | Canterbury District | Canterbury City Council                  |
| A  | A45    | 45            | Fordwich Allotments       | Canterbury       | Canterbury District | Fordwich Allotment Association           |

| RESERVOIR LOCATIONS: 0km to 45km |        |               |                                    |         |          |                    |          |               |
|----------------------------------|--------|---------------|------------------------------------|---------|----------|--------------------|----------|---------------|
| Segment                          | Sector | Distance (km) | Reservoir Name                     | County  | District | Owner              | Category | Capacity (m³) |
| A                                | A25    | 25            | Mill Leese Flood Storage Reservoir | Kent CC | Shepway  | Environment Agency | A        | 63,307        |



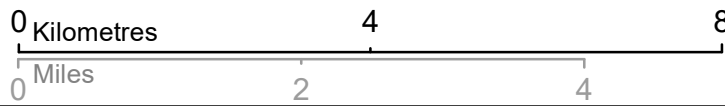
- Residential Care (including extra care)
- ▲ Day Care/ Activity (vulnerable persons)
- Retirement/ Enhanced Care Housing
- Hostel



- Dungeness B
- 30km radius (OPZ)
- District boundary
- 5km distance ring

**Sector B: Residential Care, Supported Living & Retirement Housing**  
Sector B: 30° - 60°

Produced by Systems & Data Team - Group Business Development  
Optimum print size: A3. © Crown Copyright and database right 2020. Ordnance Survey 100019238



|             |          |
|-------------|----------|
| Created:    | NB       |
| Checked:    | AF/MS    |
| Issue Date: | 29/10/20 |
| Reference:  |          |

DungenessB/OPZ/  
Sector B/Care  
(vulnerable groups)



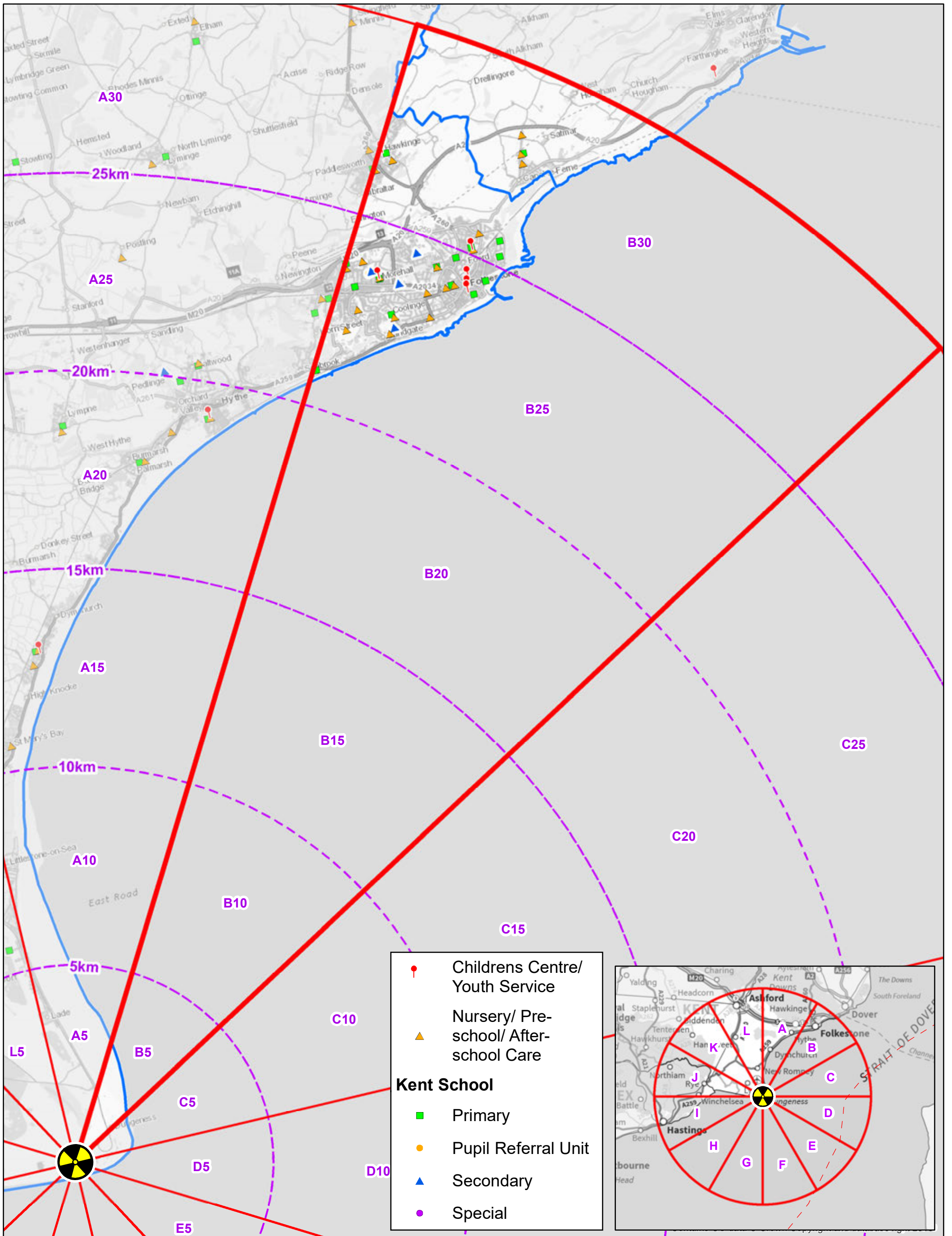
| RESIDENTIAL CARE/ EXTRA CARE: 0km to 30km |        |               |  |   |            |          |               |
|---|--------|---------------|--|---|------------|----------|---------------|
| Segment                                   | Sector | Distance (km) | Site Name                                  | Address 1                               | Town       | Postcode | KCC Reference |
| B   | B25    | 25            | Wells House Nursing Home                   | Radnor Cliff Crescent                   | Folkestone | CT20 2JQ | KCC01532      |
| B   | B25    | 25            | Sandgate Manor                             | 46 Military Road                        | Folkestone | CT20 3BH | KCC01393      |
| B   | B25    | 25            | St Heliers Hotel                           | 25-26 Clifton Gardens                   | Folkestone | CT20 2EF | KCC01428      |
| B   | B25    | 25            | Hatfield Lodge                             | 1-3 Trinity Gardens                     | Folkestone | CT20 2RP | KCC01233      |
| B   | B25    | 25            | Brampton Lodge                             | 4 Dixwell Road                          | Folkestone | CT20 2LG | KCC01108      |
| B   | B25    | 25            | Carlile Lodge                              | 17 Grimston Avenue                      | Folkestone | CT20 2QE | KCC01126      |
| B   | B25    | 25            | Pelham House                               | 5-6 Pelham Gardens                      | Folkestone | CT20 2LF | KCC01351      |
| B   | B25    | 25            | Grimston House                             | 16 Grimston Gardens                     | Folkestone | CT20 2PU | KCC01216      |
| B   | B25    | 25            | Tudor Lodge                                | 18-20 Manor Road                        | Folkestone | CT20 2SA | KCC01512      |
| B   | B25    | 25            | Laburnum House                             | 41 Grimston Avenue                      | Folkestone | CT20 2QD | KCC01283      |
| B   | B25    | 25            | Civic Centre                               | Castle Hill Avenue                      | Folkestone | CT20 2QY | KCC06130      |
| B   | B25    | 25            | Wells Lodge Nursing Home                   | 60 Earls Avenue                         | Folkestone | CT20 2HA | KCC01533      |
| B   | B25    | 25            | Turketel Road                              | 8 Turketel Road                         | Folkestone | CT20 2PA | KCC01514      |
| B   | B25    | 25            | Millfield House                            | 16 Millfield                            | Folkestone | CT20 1EU | KCC01327      |
| B   | B25    | 25            | Camelot Lodge                              | 19 Christchurch Road                    | Folkestone | CT20 2SL | KCC01121      |
| B   | B25    | 25            | Arthur Court                               | 22-24 Christ Church Road                | Folkestone | CT20 2SL | KCC01043      |
| B   | B25    | 25            | Route 25, Folkestone                       | 23-25 Tontine Street                    | Folkestone | CT20 1JU | KCC12027      |
| B   | B25    | 25            | Folkestone Care Centre                     | 52-56 Shorncliffe Road                  | Folkestone | CT20 2NB | KCC01571      |
| B   | B25    | 25            | Finn Farm Lodge                            | 2 Bathurst Road                         | Folkestone | CT20 2NJ | KCC01191      |
| B   | B25    | 25            | Cumbria House Care Home                    | 84-86 Shorncliffe Road                  | Folkestone | CT20 2PG | KCC01157      |
| B   | B25    | 25            | Westview                                   | 2 Marten Road                           | Folkestone | CT20 2JR | KCC01540      |
| B   | B25    | 25            | St Claire's Care Home                      | 18-24 Claremont Road                    | Folkestone | CT20 1DQ | KCC01426      |
| B   | B25    | 25            | Ravenlea                                   | 11 Ravenlea Road                        | Folkestone | CT20 2JU | KCC01368      |
| B   | B25    | 25            | Folkestone Early Years Centre              | Dover Road                              | Folkestone | CT20 1QF | KCC12026      |
| B   | B25    | 25            | Folkestone Early Years Children's Centre   | Folkestone Early Years Centre, Dover Rd | Folkestone | CT20 1QF | KCC12082      |
| B   | B25    | 25            | Ashley House                               | 6 Julian Road                           | Folkestone | CT19 5HP | KCC01052      |
| B   | B25    | 25            | Mandalay                                   | 10-14 Julian Road                       | Folkestone | CT19 5HP | KCC01309      |
| B   | B25    | 25            | Grosvenor Court                            | 15 Julian Road                          | Folkestone | CT19 5HP | KCC01218      |
| B   | B25    | 25            | Tristford                                  | 7 Radnor Park West                      | Folkestone | CT19 4QF | KCC01511      |
| B   | B25    | 25            | Burnham                                    | 19 Julian Road                          | Folkestone | CT19 5HW | KCC01119      |
| B   | B25    | 25            | Magenta - 31 St Johns                      | 31 St Johns Church Road                 | Folkestone | CT19 5BH | KCC01305      |
| B   | B25    | 25            | Blythson Limited - 33 St Johns Church Road | 33 St Johns Church Road                 | Folkestone | CT19 5BH | KCC01094      |
| B   | B25    | 25            | The Cherries                               | 30 Julian Road                          | Folkestone | CT19 5HW | KCC01460      |
| B   | B25    | 25            | Ash Eton                                   | Radnor Park West                        | Folkestone | CT19 5HL | KCC06102      |
| B   | B25    | 25            | Maple House                                | 32 Julian Road                          | Folkestone | CT19 5HW | KCC01311      |
| B   | B25    | 25            | The Grange Care Home                       | 22 Cornwallis Avenue                    | Folkestone | CT19 5JB | KCC01473      |
| B   | B25    | 25            | Brockman Family Centre                     | Cheriton High Street                    | Folkestone | CT18 8AN | KCC12025      |
| B   | B25    | 25            | Caterpillars Children's Centre             | Morehall Primary School, Chart Road     | Folkestone | CT19 4PN | KCC12028      |
| B   | B25    | 25            | Blythson Limited - 3 Ashley Avenue         | 3 Ashley Avenue                         | Folkestone | CT19 4PX | KCC01093      |
| B   | B25    | 25            | Blythson Limited - 5 Ashley Avenue         | 5 Ashley Avenues                        | Folkestone | CT19 4PX | KCC01095      |
| B   | B25    | 25            | 95 Ashley Avenue                           | 95 Ashley Avenue                        | Folkestone | CT19 4PJ | KCC01018      |
| B   | B25    | 25            | Broadmeadow                                | Park Farm Road                          | Folkestone | CT19 5DN | KCC01115      |
| B   | B30    | 30            | The Village Children's Centre              | Castle Hill Community Primary School    | Folkestone | CT19 6EQ | KCC12030      |
| B   | B30    | 30            | Seaview                                    | 23 Old Dover Road                       | Folkestone | CT18 7HW | KCC01400      |
| B   | B30    | 30            | Hawkinge House                             | Hurricane Way                           | Folkestone | CT18 7SS | KCC01234      |
| B   | B30    | 30            | Hawkinge & Rural Children's Centre         | Hawkinge Children's Centre              | Folkestone | CT18 7BS | KCC12029      |



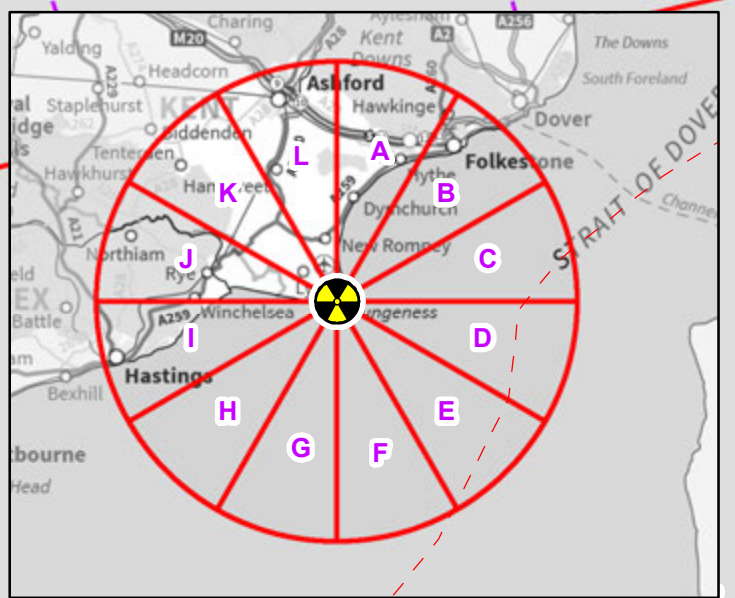
**OTHER CARE SETTING/ ACCOMODATION (vulnerable communities): 0km to 30km**

| Segment | Sector | Distance (km) | Site Name                                | Address 1                         | Town           | County | Postcode | Type                         |
|---------|--------|---------------|--|-----------------------------------|----------------|--------|----------|------------------------------|
| B       | B25    | 25            | Stockham Court                           | Elventon Lane                     | Cheriton       | Kent   | CT19 4QP | Retirement housing           |
| B       | B25    | 25            | Hanover House                            | Court Approach, Castle Hill Ave.  | Folkestone     | Kent   | CT20 2QX | Retirement housing           |
| B       | B25    | 25            | Bradford Court                           | Foord Road                        | Folkestone     | Kent   | CT20 1HL | Retirement housing           |
| B       | B25    | 25            | Enbrook Valley                           |                                   | Folkestone     | Kent   | CT20 3RN | Age exclusive housing        |
| B       | B25    | 25            | Court Place                              | Castle Hill Avenue                | Folkestone     | Kent   | CT20 2QZ | Retirement housing           |
| B       | B25    | 25            | Garden House Court                       | 142 Sandgate Road                 | Folkestone     | Kent   | CT20 2FF | Retirement housing           |
| B       | B25    | 25            | Glendale                                 | off Rendezvous Street, The Bayle  | Folkestone     | Kent   | CT20 1SH | Retirement housing           |
| B       | B25    | 25            | Irene Astor Court                        | St John's Street                  | Folkestone     | Kent   | CT20 1TZ | Retirement housing           |
| B       | B25    | 25            | Montacue Court                           |                                   | Folkestone     | Kent   | CT20 2TJ | Age exclusive housing        |
| B       | B25    | 25            | Grace Court                              | Grace Hill                        | Folkestone     | Kent   | CT20 1HG | Retirement housing           |
| B       | B25    | 25            | Homepine House                           | Sandgate Road                     | Folkestone     | Kent   | CT20 2XB | Retirement housing           |
| B       | B25    | 25            | John Bowley House                        | 340 Cheriton Road                 | Folkestone     | Kent   | CT19 4DR | Age exclusive housing        |
| B       | B25    | 25            | Pembroke Court                           | Dover Road                        | Folkestone     | Kent   | CT20 1TA | Retirement housing           |
| B       | B25    | 25            | Pleydell Court                           | Pleydell Gardens                  | Folkestone     | Kent   | CT20 2DB | Retirement housing           |
| B       | B25    | 25            | Sherwood Trust Bungalows                 | Michaels Street                   | Folkestone     | Kent   | CT20 1LN | Age exclusive housing        |
| B       | B25    | 25            | St Clements Court                        | 9-11 Wear Bay Crescent            | Folkestone     | Kent   | CT19 6BP | Retirement housing           |
| B       | B25    | 25            | Turnbull Place                           | 2 Ingles Road                     | Folkestone     | Kent   | CT20 2DE | Retirement housing           |
| B       | B25    | 25            | Turner Court                             | Romney Avenue                     | Folkestone     | Kent   | CT20 3RG | Age exclusive housing        |
| B       | B25    | 25            | Bartley House                            | 21 Clifton Gardens                | Folkestone     | Kent   | CT20 2EF | Retirement housing           |
| B       | B25    | 25            | Homevale House                           | High Street                       | Sandgate       | Kent   | CT20 3RS | Retirement housing           |
| B       | B25    | 25            | St John's House                          | St Johns Road                     | Folkestone     | Kent   | CT19 5BQ | Supported Housing            |
| B       | B25    | 25            | Laurel Court                             | 24 Stanley Road                   | Folkestone     | Kent   | CT19 4RL | Enhanced sheltered housing   |
| B       | B25    | 25            | Age UK Folkestone                        | 65 Shaftsbury Avenue              | Folkestone     | Kent   | CT19 4NS | Day Centre/activities        |
| B       | B25    | 25            | Touchbase Care                           | 17 - 19 Tontine Street            | Folkestone     | Kent   | CT20 1JT | Day Centre/activities        |
| B       | B25    | 25            | Headway East Kent - Brain Injury Support | Headway House, 65 Shaftsbury Ave. | Folkestone     | Kent   | CT19 4NS | Brain Injury Rehabililtation |
| B       | B25    | 25            | The Life Skills Centre                   | Channel House, Cobbs Mews         | Folkestone     | Kent   | CT20 2SS | Day centre/activities        |
| B       | B25    | 25            | Mind Resource Centre                     | 3 Mill Bay                        | Folkestone     | Kent   | CT20 1JQ | Day centre/activities        |
| B       | B30    | 30            | Lord Cornwallis Court                    | Downs Road                        | Folkestone     | Kent   | CT19 5PY | Retirement housing           |
| B       | B30    | 30            | Reece Adams House                        | Cauldham Close                    | Capel-Le-Ferri | Kent   | CT18 7ND | Retirement housing           |
| B       | B30    | 30            | Holywell House                           | Holywell Avenue                   | Folkestone     | Kent   | CT19 6LA | Retirement housing           |
| B       | B30    | 30            | Philippa House                           | Warren Road                       | Folkestone     | Kent   | CT19 6DW | Retirement housing           |
| B       | B30    | 30            | Walmsley House                           | Princess Street                   | Folkestone     | Kent   | CT19 6QP | Retirement housing           |
| B       | B30    | 30            | Terlingham Gardens                       | Hurricane Way, Hawkinge           | Folkestone     | Kent   | CT18 7SU | Age exclusive housing        |
| B       | B30    | 30            | Green Court                              | Green Lane                        | Folkestone     | Kent   | CT19 6QS | Retirement housing           |
| B       | B30    | 30            | Willow Lodge                             | St Saviours Close                 | Folkestone     | Kent   | CT19 5TQ | Supported Housing            |





- Childrens Centre/ Youth Service
- ▲ Nursery/ Pre-school/ After-school Care
- Kent School**
  - Primary
  - Pupil Referral Unit
  - ▲ Secondary
  - Special



- ☢ Dungeness B
- 30km radius (OPZ)
- District boundary
- 5km distance ring

**Sector B: Education & Childcare**  
Sector B: 30° - 60°

Produced by Systems & Data Team - Group Business Development  
Optimum print size: A3. © Crown Copyright and database right 2020. Ordnance Survey 100019238

0 Kilometres      4      8

0 Miles      2      4

|             |          |
|-------------|----------|
| Created:    | NB       |
| Checked:    | AF/MS    |
| Issue Date: | 21/07/20 |
| Reference:  |          |

DungenessB/OPZ/  
Sector B/Education  
& Childcare

**SCHOOLS: 0km to 30km**

| Segment | Sector | Distance (km) | School                               | Type                | District             | County |
|---------|--------|---------------|--------------------------------------|---------------------|----------------------|--------|
| B       | B25    | 25            | Seabrook CEP School                  | Primary             | Folkestone and Hythe | Kent   |
| B       | B25    | 25            | Folkestone School for Girls, The     | Secondary           | Folkestone and Hythe | Kent   |
| B       | B25    | 25            | Sandgate Primary School              | Primary             | Folkestone and Hythe | Kent   |
| B       | B25    | 25            | St Eanswythe's CEP School            | Primary             | Folkestone and Hythe | Kent   |
| B       | B25    | 25            | St Peter's CEP School                | Primary             | Folkestone and Hythe | Kent   |
| B       | B25    | 25            | Christ Church CEP Academy            | Primary             | Folkestone and Hythe | Kent   |
| B       | B25    | 25            | Harvey Grammar School, The           | Secondary           | Folkestone and Hythe | Kent   |
| B       | B25    | 25            | All Souls' CEP School                | Primary             | Folkestone and Hythe | Kent   |
| B       | B25    | 25            | Stella Maris Catholic Primary School | Primary             | Folkestone and Hythe | Kent   |
| B       | B25    | 25            | Morehall Primary                     | Primary             | Folkestone and Hythe | Kent   |
| B       | B25    | 25            | Mundella Primary School              | Primary             | Folkestone and Hythe | Kent   |
| B       | B25    | 25            | Beacon Folkestone, The               | Special             | Folkestone and Hythe | Kent   |
| B       | B25    | 25            | Birchwood PRU                        | Pupil Referral Unit | Folkestone and Hythe | Kent   |
| B       | B25    | 25            | Turner Free School                   | Secondary           | Folkestone and Hythe | Kent   |
| B       | B25    | 25            | Folkestone Academy                   | Secondary           | Folkestone and Hythe | Kent   |
| B       | B25    | 25            | Harcourt Primary School              | Primary             | Folkestone and Hythe | Kent   |
| B       | B30    | 30            | Folkestone St Mary's CEP Academy     | Primary             | Folkestone and Hythe | Kent   |
| B       | B30    | 30            | Martello Primary                     | Primary             | Folkestone and Hythe | Kent   |
| B       | B30    | 30            | Castle Hill Community Primary School | Primary             | Folkestone and Hythe | Kent   |
| B       | B30    | 30            | Capel-le-Ferne Primary School        | Primary             | Dover                | Kent   |
| B       | B30    | 30            | Hawkinge Primary School              | Primary             | Folkestone and Hythe | Kent   |

**CHILDRENS CENTRES: 0km to 30km**

| Segment | Sector | Distance (km) | Name                                  | Address 1           | Town       | Postcode | District           | County |
|---------|--------|---------------|---------------------------------------|---------------------|------------|----------|--------------------|--------|
| B       | B25    | 25            | Caterpillars                          | Chart Road          | Folkestone | CT194PN  | Folkestone & Hythe | Kent   |
| B       | B25    | 25            | Folkestone Early Years Centre         | Dover Road          | Folkestone | CT201QF  | Folkestone & Hythe | Kent   |
| B       | B25    | 25            | Shepway Youth Hub (Five)              | 5 Grace Hill        | Folkestone | CT20 1HA | Folkestone & Hythe | Kent   |
| B       | B25    | 25            | Queen's House (Childrens Social Care) | Guildhall Street    | Folkestone | CT20 1DX | Folkestone & Hythe | Kent   |
| B       | B30    | 30            | Hawkinge & Rural                      | 111 Canterbury Road | Hawkinge   | CT187BS  | Folkestone & Hythe | Kent   |
| B       | B30    | 30            | The Village                           | Denmark Street      | Folkestone | CT196EQ  | Folkestone & Hythe | Kent   |

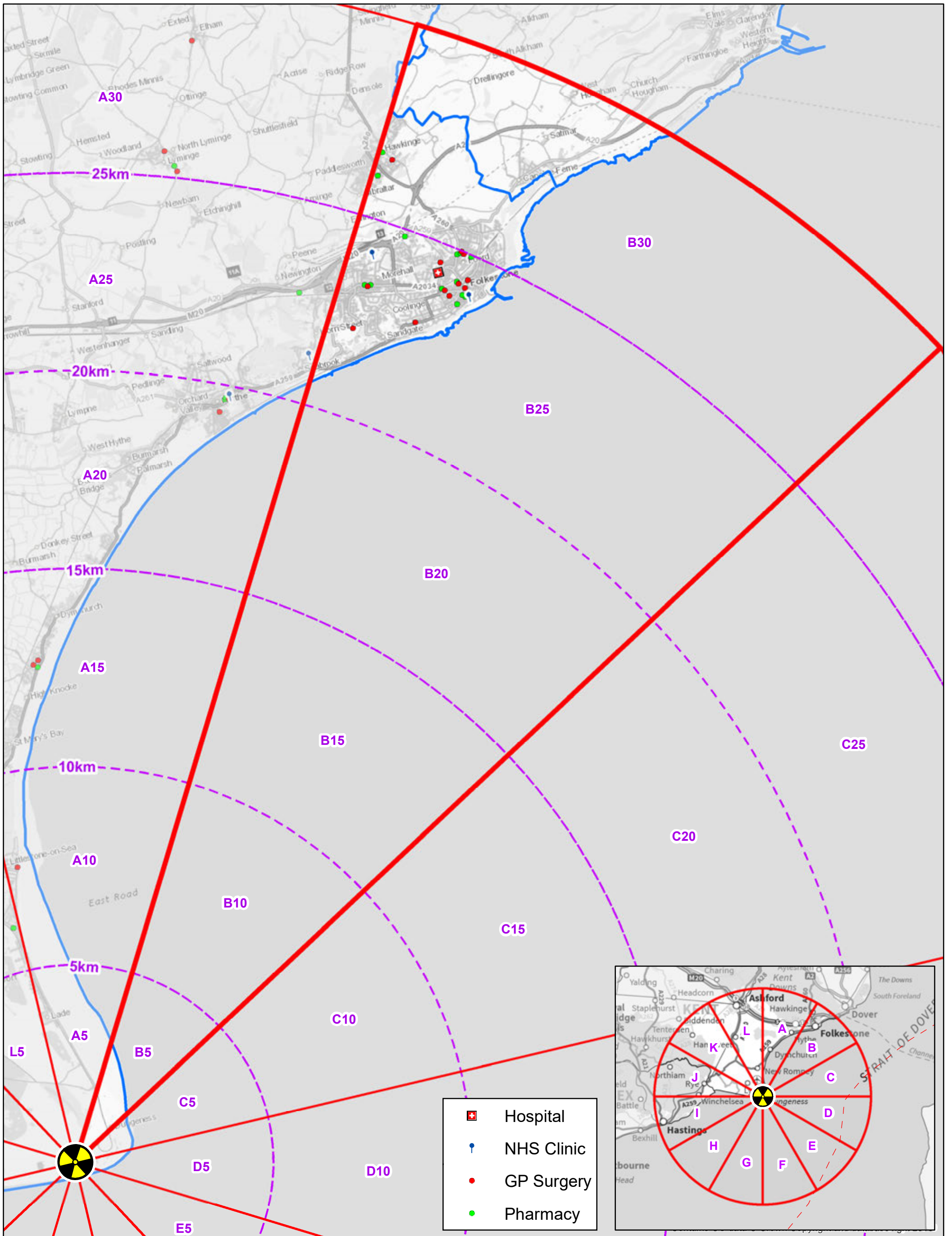
**OTHER CHILDCARE SETTING: 0km to 30km**

| Segment | Sector | Distance (km) | Setting Name                      | Address 1                                 | Address 2              | Postcode | District           | County |
|---------|--------|---------------|-----------------------------------|---|------------------------|----------|--------------------|--------|
| B       | B25    | 25            | Apples Nursery                    |   |                        | CT203SE  | Folkestone & Hythe | Kent   |
| B       | B25    | 25            | Christchurch Nursery              |   |                        | CT201ER  | Folkestone & Hythe | Kent   |
| B       | B25    | 25            | Jumping Jacks Pre-School          | The Tower Theatre                         | North Road             | CT203HL  | Folkestone & Hythe | Kent   |
| B       | B25    | 25            | Morehall Pre-School               | Morehall Cp School                        | Chart Road             | CT194PN  | Folkestone & Hythe | Kent   |
| B       | B25    | 25            | Kiddiwinx Ltd                     | 21 Brockman Road                          |                        | CT201DJ  | Folkestone & Hythe | Kent   |
| B       | B25    | 25            | Greenfields Nursery               | Sandgate Cp School                        | Coolinge Lane          | CT203QU  | Folkestone & Hythe | Kent   |
| B       | B25    | 25            | Little Stars Nursery              | Unit3, Centurion Park                     | Caesars Way            | CT194AH  | Folkestone & Hythe | Kent   |
| B       | B25    | 25            | The Nursery at Folkestone College | East Kent College                         | 34-36 Shorncliffe Road | CT202TZ  | Folkestone & Hythe | Kent   |
| B       | B25    | 25            | Shorncliffe Nursery               | Shorncliffe Community Centre              | Mackenzie Drive        | CT203LR  | Folkestone & Hythe | Kent   |
| B       | B25    | 25            | Radnor Park Kindergarten          | 5-6 Westbourne Gardens                    |                        | CT202JA  | Folkestone & Hythe | Kent   |
| B       | B25    | 25            | Little Oaks Pre-School            | Grounds of Stella Maris RC Primary School | Parkfield Road         | CT195BY  | Folkestone & Hythe | Kent   |
| B       | B25    | 25            | Playbox Day Nursery               | Biggins Wood Road                         |                        | CT194NE  | Folkestone & Hythe | Kent   |

**OTHER CHILDCARE SETTING: 0km to 30km (continued)**

| Segment | Sector | Distance (km) | Setting Name                         | Address 1                                | Address 2                        | Postcode | District           | County |
|---------|--------|---------------|--------------------------------------|--|----------------------------------|----------|--------------------|--------|
| B       | B30    | 30            | Capel-le-Ferne Pre-School            | Capel Village Hall                       | Lancaster Avenue, Capel-le-Ferne | CT187LX  | Dover              | Kent   |
| B       | B30    | 30            | Greenview Nursery                    | Greenview Nursery/the Old School         | Capel Street                     | CT187EY  | Dover              | Kent   |
| B       | B30    | 30            | Casper Nursery                       | Capel-le-Ferne CP School                 | Capel Street, Capel-le-Ferne     | CT187HB  | Dover              | Kent   |
| B       | B30    | 30            | Kid Ease Hawkinge                    | Kid Ease Day Nursery ,Haven Drive        | Hawkinge                         | CT187RH  | Folkestone & Hythe | Kent   |
| B       | B30    | 30            | Castle Hill Village Nursery          | The Village Sure Start Children's Centre | Denmark Street                   | CT196EQ  | Folkestone & Hythe | Kent   |
| B       | B30    | 30            | Little Acorns Pre-School(Folkestone) | Folkestone Baptist Church                | Hill Road                        | CT196LY  | Folkestone & Hythe | Kent   |
| B       | B30    | 30            | Little Oaks Kindergarten             | 85 Canterbury Road                       | Hawkinge                         | CT187BP  | Folkestone & Hythe | Kent   |





- Dungeness B
- 30km radius (OPZ)
- District boundary
- 5km distance ring

**Sector B: Healthcare**  
Sector B: 30° - 60°

Produced by Systems & Data Team - Group Business Development  
Optimum print size: A3. © Crown Copyright and database right 2020. Ordnance Survey 100019238

0 Kilometres 4 8  
0 Miles 2 4

|  |          |
|--|----------|
| Created:                               | NB       |
| Checked:                               | AF/MS    |
| Issue Date:                            | 21/07/20 |
| Reference:                             |          |
| DungenessB/OPZ/<br>Sector B/Healthcare |          |

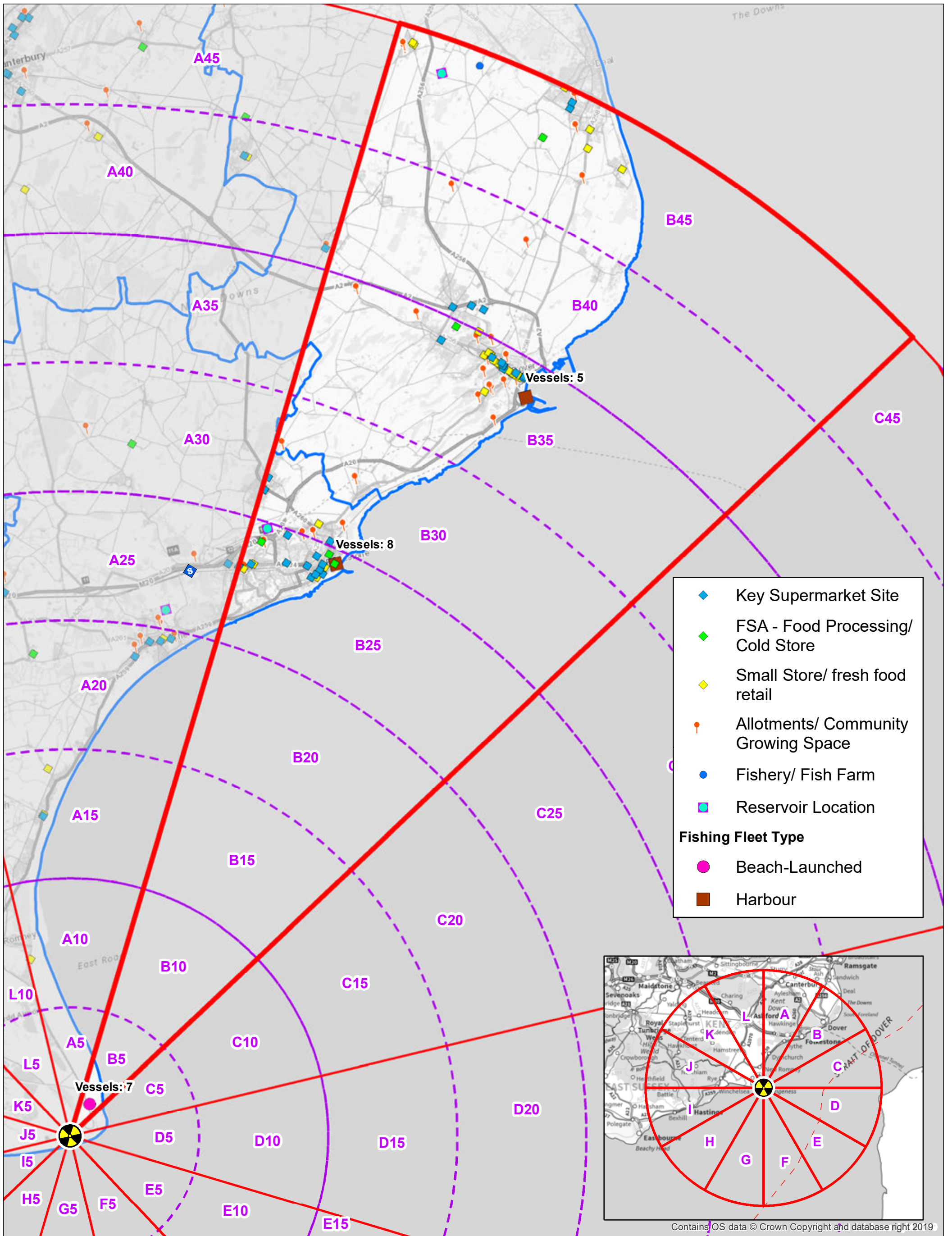
| HOSPITALS: 0km to 30km |        |               |                                      |                    |            |        |          |
|------------------------|--------|---------------|--------------------------------------|--------------------|------------|--------|----------|
| Segment                | Sector | Distance (km) | Name                                 | Address 1          | Town       | County | Postcode |
| B                      | B25    | 25            | Royal Victoria Hospital (Folkestone) | Radnor Park Avenue | Folkestone | Kent   | CT19 5BN |

| GP SURGERY: 0km to 30km |        |               |                                   |                        |            |        |          |        |              |        |
|-------------------------|--------|---------------|-----------------------------------|------------------------|------------|--------|----------|--------|--------------|--------|
| Segment                 | Sector | Distance (km) | Surgery                           | Address                | Town       | County | Postcode | Status | Telephone    | Type   |
| B                       | B25    | 25            | Sandgate Road                     | 180 Sandgate Road      | Folkestone | Kent   | CT20 2HN | Active | 01303 851241 | Main   |
| B                       | B25    | 25            | Folkestone Medical Centre         | Shorncliffe            | Folkestone | Kent   | CT20 3HF | Active |              | Main   |
| B                       | B25    | 25            | Manor Clinic                      | 31 Manor Road          | Folkestone | Kent   | CT20 2SE | Active | 01303 851122 | Main   |
| B                       | B25    | 25            | Turning Point Shepway             |                        | Folkestone | Kent   | CT20 1BP | Active | 0300 1231186 | Main   |
| B                       | B25    | 25            | Central                           | 86 Cheriton Road       | Folkestone | Kent   | CT20 2QH | Active | 01303 220707 | Main   |
| B                       | B25    | 25            | Guildhall Street Surgery          |                        | Folkestone | Kent   | CT20 1EJ | Active | 01303 851411 | Main   |
| B                       | B25    | 25            | Folkestone East Family Practice   | 15-25 Dover Road       | Folkestone | Kent   | CT20 1JY | Active | 01303 228899 | Main   |
| B                       | B25    | 25            | Invicta Health Connect Folkestone | Radnor Park Avenue     | Folkestone | Kent   | CT19 5BN | Active | 01227 470057 | Main   |
| B                       | B25    | 25            | White House Surgery               | 1 Cheriton High Street | Folkestone | Kent   | CT19 4PU | Active | 01303 275434 | Main   |
| B                       | B25    | 25            | Park Farm                         | 1 Alder Road           | Folkestone | Kent   | CT19 5BZ | Active | 01303 851021 | Main   |
| B                       | B25    | 25            | Koria_Ingladene                   | 87 Canterbury Road     | Folkestone | Kent   | CT19 5NW | Active | 01303 893381 | Branch |
| B                       | B25    | 25            | The New Surgery                   | 128 Canterbury Road    | Folkestone | Kent   | CT19 5SR |        | 01303 243516 | Main   |
| B                       | B30    | 30            | Beaton_Hawkinge                   | 74 Canterbury Road     | Hawkinge   | Kent   | CT18 7BP |        | 01303 892434 | Branch |

| PHARMACIES: 0km to 30km |        |               |                           |                          |                   |            |        |          |        |              |
|-------------------------|--------|---------------|---------------------------|--------------------------|-------------------|------------|--------|----------|--------|--------------|
| Segment                 | Sector | Distance (km) | Name                      | Address 1                | Address 2         | Town       | County | Postcode | Status | Telephone    |
| B                       | B25    | 25            | Mistvale Chemists         | 127 Canterbury Road      |                   | Folkestone | Kent   | CT19 5NR | Active | 01303 254392 |
| B                       | B25    | 25            | Guildhall Pharmacy        | 110 Guildhall Street     |                   | Folkestone | Kent   | CT20 1ES | Active | 01303 259414 |
| B                       | B25    | 25            | Central Pharmacy          | 104 Cheriton Road        |                   | Folkestone | Kent   | CT20 2QN | Active | 01303 254427 |
| B                       | B25    | 25            | Paydens Pharmacy          | 38 Cheriton High Street  |                   | Folkestone | Kent   | CT19 4ET | Active | 01303 275625 |
| B                       | B25    | 25            | Mcardle Pharmacy          | 41 Canterbury Road       |                   | Folkestone | Kent   | CT19 5NJ | Active | 01303 251511 |
| B                       | B25    | 25            | Taylor's Pharmacy         | 362-364 Cheriton Road    |                   | Folkestone | Kent   | CT19 4DX | Active | 01303 275444 |
| B                       | B25    | 25            | The Co-Operative Pharmacy | 133 Blackbull Road       |                   | Folkestone | Kent   | CT19 5NU | Active | 01303 252721 |
| B                       | B25    | 25            | Lloydspharmacy            | 114 Sandgate Road        |                   | Folkestone | Kent   | CT20 2BW | Active | 01303 254383 |
| B                       | B25    | 25            | Sainsburys Pharmacy       | Sainsburys               | West Park Farm    | Folkestone | Kent   | CT19 5GA | Active |              |
| B                       | B25    | 25            | Asda Pharmacy             | 19 Bouviere Place S/Ctre | Alexandra Gardens | Folkestone | Kent   | CT20 1AU | Active | 01303 213010 |
| B                       | B25    | 25            | Superdrug Pharmacy        | 42-44 Sandgate Road      |                   | Folkestone | Kent   | CT20 1DW | Active | 01303 253980 |
| B                       | B25    | 25            | Lloydspharmacy            | 180 Sandgate Road        |                   | Folkestone | Kent   | CT20 2HN | Active | 01303 220790 |
| B                       | B25    | 25            | Boots Uk Limited          | 24-26 Sandgate Road      |                   | Folkestone | Kent   | CT20 1DP | Active | 01303 254007 |
| B                       | B30    | 30            | Paydens Ltd               | 97 Canterbury Road       | Hawkinge          | Folkestone | Kent   | CT18 7BS | Active | 01303 892283 |
| B                       | B30    | 30            | Vision Pharmacy           | Unit 4, Block 1          | 12A Defiant Close | Hawkinge   | Kent   | CT18 7SU | Active | 01303 891751 |

| NHS CLINICS: 0km to 30km |        |               |                 |                        |               |            |        |          |       |       |
|--------------------------|--------|---------------|-----------------|------------------------|---------------|------------|--------|----------|-------|-------|
| Segment                  | Sector | Distance (km) | Clinic          | Address 1              | Address 2     | Town       | County | Postcode | Type  | Staff |
| B                        | B25    | 25            | Westcliff house | Westcliff Gardens      |               | Folkestone | Kent   | CT20 1FH | Admin | 150   |
| B                        | B25    | 25            | Shearway        | Shearway Business Park | Shearway Road | Folkestone | Kent   | CT19 4RG | Admin | 47    |

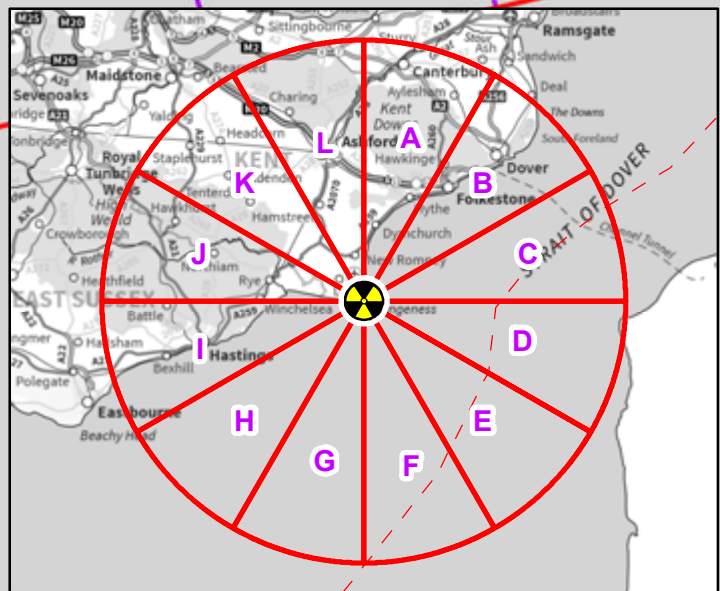




- ◆ Key Supermarket Site
- ◆ FSA - Food Processing/ Cold Store
- ◆ Small Store/ fresh food retail
- Allotments/ Community Growing Space
- Fishery/ Fish Farm
- Reservoir Location

**Fishing Fleet Type**

- Beach-Launched
- Harbour



Contains OS data © Crown Copyright and database right 2019

- ☢ Dungeness B
- 45km radius (OPZ)
- District boundary
- 5km distance ring

**Sector B: Food Chain**  
Sector B: 30° - 60°

Produced by Systems & Data Team - Group Business Development  
Optimum print size: A3 © Crown Copyright and database right 2020. Ordnance Survey 100019238

0 Kilometres 5 10

0 Miles 2.5 5

|  |          |
|--|----------|
| Created:                               | NB       |
| Checked:                               | AF/MS    |
| Issue Date:                            | 22/07/20 |
| Reference:                             |          |
| DungenessB/OPZ/<br>Sector B/Food Chain |          |





| KEY SUPERMARKET SITES: 0km to 45km |        |               |                        |                            |   |   |                    |              |            |
|------------------------------------|--------|---------------|------------------------|----------------------------|---|---|--------------------|--------------|------------|
| Segment                            | Sector | Distance (km) | Retailer               | Shop Fascia                | Store Name                              | Address 1                               | Address 2          | Suburb       | Town       |
| B                                  | B25    | 25            | Tesco                  | Tesco Express              | Tesco Folkestone Bouverie Road Express  | Units 1&3 Castle House                  | Bouverie Road West | Central      | Folkestone |
| B                                  | B25    | 25            | Iceland                | Iceland                    | Iceland Folkestone                      | Unit MSU1 Sandgate Lane Shopping Centre | West Terrace       | Central      | Folkestone |
| B                                  | B25    | 25            | Sainsburys             | Sainsburys                 | Sainsburys Folkestone                   | 5 Bouverie Road West                    |                    | Central      | Folkestone |
| B                                  | B25    | 25            | Asda                   | Asda Supercentre           | Asda Folkestone Supercentre             | Bouverie Place                          |                    | Central      | Folkestone |
| B                                  | B25    | 25            | Lidl                   | Lidl                       | Lidl Central Folkestone Folkestone      | Shellons Street                         |                    | Central      | Folkestone |
| B                                  | B25    | 25            | The Co-operative Group | The Co-operative Food      | Co-op Folkestone Station                | 101-102 Cheriton Road                   |                    | Central      | Folkestone |
| B                                  | B25    | 25            | Tesco                  | Tesco Express              | Tesco Folkestone Foord Road Express     | 100 Foord Road                          |                    | Park Farm    | Folkestone |
| B                                  | B25    | 25            | Morrisons              | Morrisons                  | Morrisons Cheriton Folkestone           | 148 Cheriton Road                       |                    | Cheriton     | Folkestone |
| B                                  | B25    | 25            | The Co-operative Group | The Co-operative Food      | Co-op Cheriton                          | 66 High Street                          |                    | Cheriton     | Folkestone |
| B                                  | B25    | 25            | Marks and Spencer      | Marks and Spencer BP       | M&S Cheriton Folkestone BP              | Cheriton High Street                    | Cheriton           | Cheriton     | Folkestone |
| B                                  | B25    | 25            | Sainsburys             | Sainsburys                 | Sainsburys West Park Farm               | Park Farm Retail Park                   | Park Farm Road     | Park Farm    | Folkestone |
| B                                  | B30    | 30            | Tesco                  | Tesco Express              | Tesco Folkestone Dover Road Express     | The Railway Bell                        | Dover Road         | Park Farm    | Folkestone |
| B                                  | B30    | 30            | Lidl                   | Lidl                       | Lidl Hawkinge                           | Haven Drive                             |                    |              | Hawkinge   |
| B                                  | B30    | 30            | Tesco                  | Tesco Express              | Tesco Hawkinge Express                  | 107 Canterbury Road                     | Hawkinge           |              | Hawkinge   |
| B                                  | B35    | 35            | Marks and Spencer      | Marks and Spencer Foodhall | M&S St James Retail Park Dover Foodhall | Unit 17 St James Street Retail Park     |                    | Dover Town   | Dover      |
| B                                  | B35    | 35            | Iceland                | The Food Warehouse         | Iceland St James Retail Park Dover Food | St James Retail Park                    | Townwall Street    | Dover Town   | Dover      |
| B                                  | B35    | 35            | Marks and Spencer      | Marks and Spencer          | M&S Dover                               | 28 Biggin Street                        |                    | Dover Town   | Dover      |
| B                                  | B35    | 35            | Iceland                | Iceland                    | Iceland Dover                           | 55-57 High Street                       |                    | Dover Town   | Dover      |
| B                                  | B35    | 35            | Asda                   | Asda Supermarket           | Asda Dover Supermarket                  | Uni t1 Charlton Green                   |                    | Dover Town   | Dover      |
| B                                  | B35    | 35            | Farmfoods              | Farmfoods                  | Farmfoods Dover Town Centre Dover       | Unit 3 Charlton Green                   |                    | Dover Town   | Dover      |
| B                                  | B35    | 35            | Morrisons              | Morrisons                  | Morrisons Dover Town Centre Dover       | Bridge Street                           |                    | Dover Town   | Dover      |
| B                                  | B35    | 35            | Aldi                   | Aldi                       | Aldi Dover Town Centre Dover            | Cherry Tree Avenue                      |                    | Dover Town   | Dover      |
| B                                  | B35    | 35            | The Co-operative Group | The Co-operative Food      | Co-op River                             | 72 Lower Road                           |                    | Temple Ewell | Dover      |
| B                                  | B40    | 40            | Lidl                   | Lidl                       | Lidl Whitfield                          | Honeywood Parkway                       |                    |              | Whitfield  |
| B                                  | B40    | 40            | Tesco                  | Tesco Extra                | Tesco Dover Extra                       | White Cliffs Park                       |                    |              | Whitfield  |
| B                                  | B40    | 40            | Budgens                | Budgens                    | Budgens Whitfield                       | Whitfield Service Station               | Sandwich Road      |              | Whitfield  |
| B                                  | B45    | 45            | Tesco                  | Tesco Express              | Tesco Deal Mill Hill Express            | 136-140 Mill Hill                       | Mill Hill          | Mill Hill    | Deal       |
| B                                  | B45    | 45            | The Co-operative Group | The Co-operative Food      | Co-op Mill Hill Deal                    | Beauchamp Avenue                        | Mill Hill          | Mill Hill    | Deal       |

| FSA - FOOD PROCESSING/ COLD STORES: 0km to 45km |        |               |                         |                                      |                            |                        |            |          |                                      |
|---|--------|---------------|-------------------------|--------------------------------------|----------------------------|------------------------|------------|----------|--------------------------------------|
| Segment   | Sector | Distance (km) | Trading name            | Address1                             | Address2                   | Address3               | Town       | Postcode | Activity                             |
| B   | B25    | 25            | Folkestone Trawlers Ltd | 1 Fish Market                        |                            |                        | Folkestone | CT19 6AA | Processing Plant (Fish)              |
| B   | B25    | 25            | Mister Ham Man          | Unit 63 Folkestone Enterprise Centre | Shearway Road              | Shearway Business Park | Folkestone | CT19 4RH | Cold Store                           |
| B   | B25    | 25            | Chummy's                | Ocean House                          | 94A Dover Road             |                        | Folkestone | CT20 1LA | Processing Plant (Fish)              |
| B   | B25    | 25            | Bob's Seafood Cookhouse | 3 The Fish Market                    |                            |                        | Folkestone | CT19 6AA | Processing Plant (Fish)              |
| B   | B35    | 35            | Nagel Langdons Ltd      | 1 Palmerstone Road                   | White Cliffs Business Park |                        | Dover      | CT16 3NF | Cold Store Re-Wrapping & repackaging |
| B   | B45    | 45            | Solleys Farms Ltd       | The Dairy                            | Church Lane                | Ripple                 | Deal       | CT14 8JL | Processing Plant (Dairy)             |

| SMALL STORE/ FRESH FOOD RETAILER: 0km to 45km |        |               |   |                   |                      |                      |           |            |          |
|---|--------|---------------|---|-------------------|----------------------|----------------------|-----------|------------|----------|
| Segment                                       | Sector | distance (km) | Name  | Address 1         | Address 2            | Address 3            | Locality  | Town       | Postcode |
| B   | B25    | 25            | Grind N Bake Coffee Shop & Bakery           |                   | 18                   | Sandgate Road        |           | Folkestone | CT20 1DP |
| B   | B25    | 25            | Truly Scrumptious Bakery                    |                   | 6                    | Guildhall Street     |           | Folkestone | CT20 1DZ |
| B   | B25    | 25            | Londis Supermarket                          | 209A              |                      | Cheriton High Street |           | Folkestone | CT19 4HW |
| B   | B25    | 25            | Costcutter Supermarket                      |                   | 139                  | Sandgate Road        |           | Folkestone | CT20 2BL |
| B   | B30    | 30            | Costcutter Supermarket                      | 14-15             |                      | Fleming Way          |           | Folkestone | CT19 6JX |
| B   | B35    | 35            | Greggs Bakery                               |                   |                      | Biggin Street        |           | Dover      | CT16 1BB |
| B   | B35    | 35            | Vanes Bakery                                |                   |                      | High Street          |           | Dover      | CT16 1EG |
| B   | B35    | 35            | Jc Rook And Sons Butchers                   |                   |                      | Market Square        |           | Dover      | CT16 1NG |
| B   | B35    | 35            | White Cliffs Bakery                         | Business Premises |                      | Buckland Avenue      |           | Dover      | CT16 2NN |
| B   | B35    | 35            | The Kent Bakery Co                          |                   |                      | London Road          |           | Dover      | CT17 OSP |
| B   | B35    | 35            | G O'Brien Butchers                          |                   |                      | London Road          |           | Dover      | CT17 OSS |
| B   | B35    | 35            | A Wight Greengrocers                        |                   |                      | London Road          |           | Dover      | CT17 OTG |
| B   | B35    | 35            | Dunfords Greengrocers                       |                   |                      | Worthington Street   |           | Dover      | CT17 9AD |
| B   | B35    | 35            | Dover Bluebird Market, Cannon Street        |                   |                      | Market Square        |           | Dover      |          |
| B   | B35    | 35            | Londis Supermarket Foxs Newsagents          |                   |                      | Cherry Tree Avenue   |           | Dover      | CT16 2NL |
| B   | B35    | 35            | Saveon Supermarket                          |                   |                      | High Street          |           | Dover      | CT16 1DR |
| B   | B35    | 35            | G O'Brien Butchers                          |                   | 29                   | London Road          |           | Dover      | CT17 OSS |
| B   | B35    | 35            | K J Doyle Butchers                          |                   | 65                   | London Road          |           | Dover      | CT17 OSP |
| B   | B35    | 35            | Vanes Bakery                                |                   | 4                    | Church Street        |           | Dover      | CT16 1LY |
| B   | B35    | 35            | Postage Supermarket                         | 15-17             |                      | Elms Vale Road       |           | Dover      | CT17 9NZ |
| B   | B35    | 35            | Costcutter Supermarket                      | 17-21             |                      | Sheridan Road        |           | Dover      | CT16 2BZ |
| B   | B35    | 35            | Londis Supermarket & Cherry Tree Newsagents | 37-41             |                      | Cherry Tree Avenue   |           | Dover      | CT16 2NL |
| B   | B45    | 45            | Ox Tale Butchers                            |                   | The Ox Tale Butchers | Upper Street         | Kingsdown | Deal       | CT14 8BJ |
| B   | B45    | 45            | Walmer Court Farm Shop                      | The Tractor Shed  | Walmer Court Farm    | Dover Road           | Walmer    | Deal       | CT14 7NA |
| B   | B45    | 45            | G M & M Johns Family Butchers               |                   | 317                  | Dover Road           | Walmer    | Deal       | CT14 7NX |
| B   | B45    | 45            | S & C Baitup Family Butchers                | 3 The Parade      |                      | High Street          | Eastry    | Sandwich   | CT13 0HE |
| B   | B45    | 45            | Londis Supermarket                          | Askew House       |                      | Sandwich Road        | Eastry    | Sandwich   | CT13 0HB |
| B   | B45    | 45            | Londis Supermarket                          |                   | 311                  | London Road          |           | Deal       | CT14 9PP |

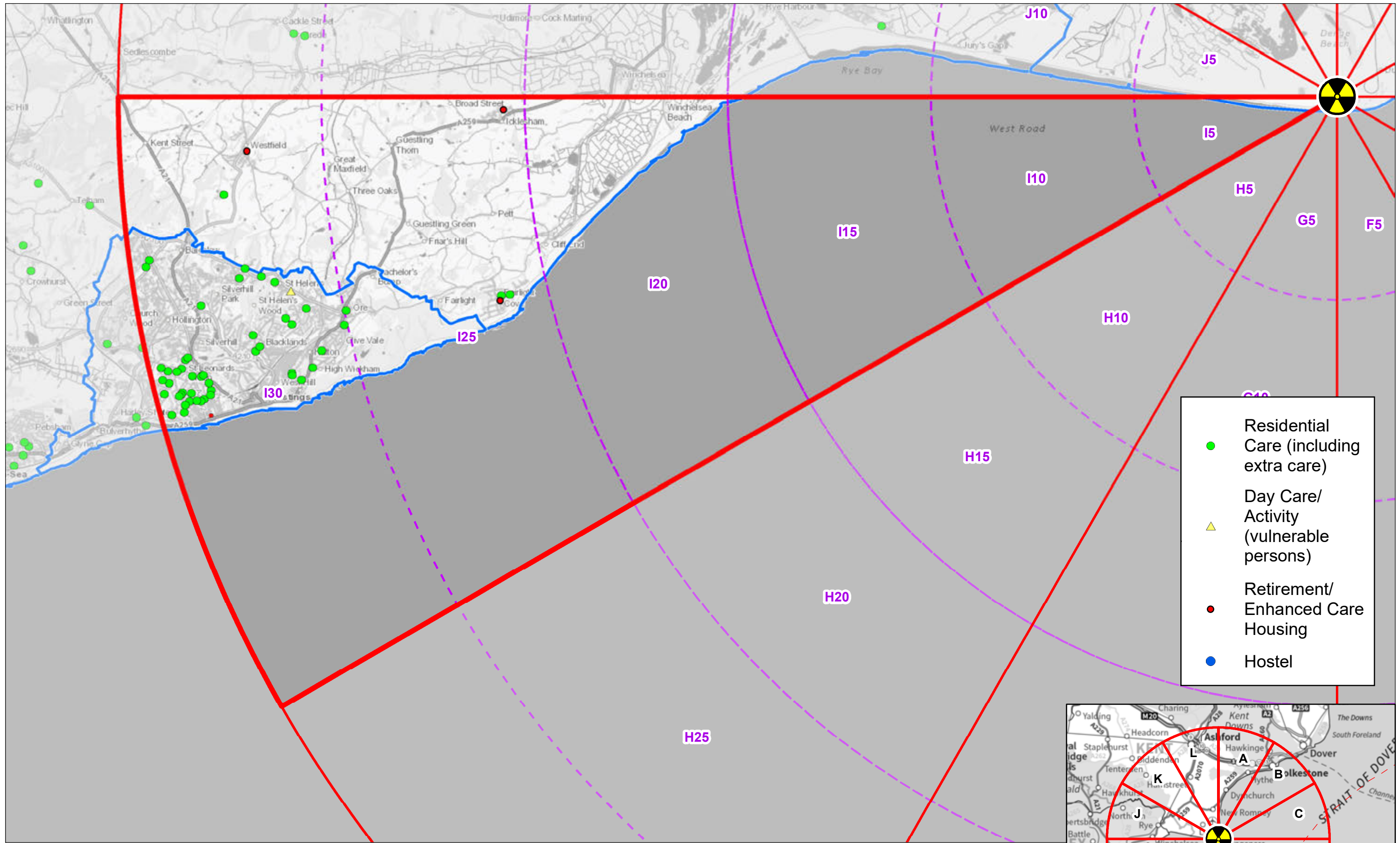
| ALLOTMENTS/ COMMUNITY GROWING SPACE: 0km to 45km |        |               |                           |            |                    |                              |
|--|--------|---------------|---------------------------|------------|--------------------|------------------------------|
| Segment  | Sector | Distance (km) | Name                      | Town       | District           | Managed by                   |
| B  | B25    | 25            | Tile Kiln Lane            | Folkestone | Folkestone & Hythe | Folkestone Town Council      |
| B  | B25    | 25            | Park Farm Road Allotments | Folkestone | Folkestone & Hythe | Folkestone Town Council      |
| B  | B25    | 25            | Church Road               | Folkestone | Folkestone & Hythe | Unknown - OS Open Greenspace |



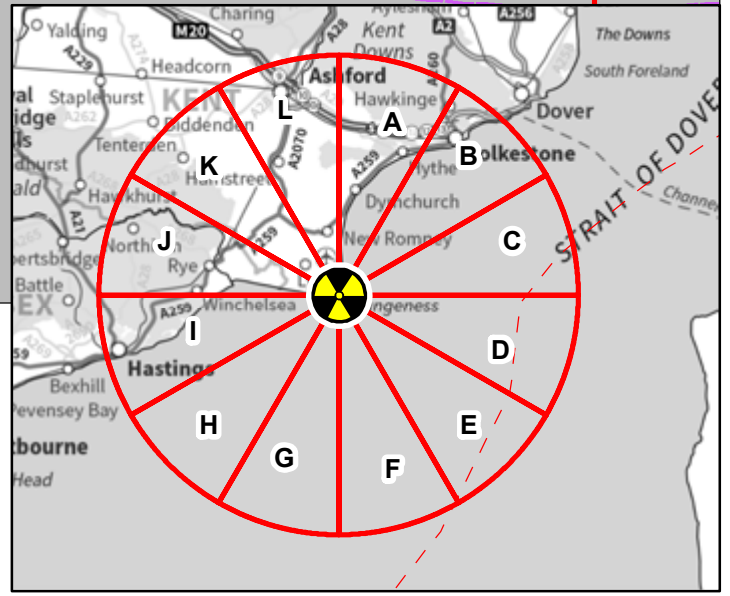
| ALLOTMENTS/ COMMUNITY GROWING SPACE: 0km to 45km (continued) |        |               |                               |                |                    |                                      |
|--|--------|---------------|-------------------------------|----------------|--------------------|--------------------------------------|
| Segment  | Sector | Distance (km) | Name                          | Town           | District           | Managed by                           |
| B  | B30    | 30            | Black Bull Allotments         | Folkestone     | Folkestone & Hythe | Black Bull Allotment Association     |
| B  | B30    | 30            | Wear Bay Road                 | Folkestone     | Folkestone         | Unknown - OS Open Greenspace         |
| B  | B30    | 30            | Capel Street                  | Capel-le-Ferne | Folkestone & Hythe | Unknown - OS Open Greenspace         |
| B  | B30    | 30            | Stombers Lane Allotments      | Hawkinge       | Folkestone & Hythe | The Hawkinge Allotment Society       |
| B  | B35    | 35            | Clarendon Place               | Dover          | Dover District     | Unknown - OS Open Greenspace         |
| B  | B35    | 35            | Albert Road                   | Dover          | Dover District     | Unknown - OS Open Greenspace         |
| B  | B35    | 35            | Pilots Meadow Allotments      | Dover          | Dover District     | Dover Town Council                   |
| B  | B35    | 35            | Maxton Allotments             | Dover          | Dover District     | Dover Town Council                   |
| B  | B35    | 35            | Aycliff                       | Dover          | Dover District     | Unknown - OS Open Greenspace         |
| B  | B35    | 35            | Northbourne Avenue Allotments | Dover          | Dover District     | Dover Town Council                   |
| B  | B35    | 35            | Pretoria Allotments           | Dover          | Dover District     | Dover Town Council                   |
| B  | B35    | 35            | Westbury Road                 | Dover          | Dover District     | Unknown - OS Open Greenspace         |
| B  | B35    | 35            | Underdown Road                | Dover          | Dover District     | Unknown - OS Open Greenspace         |
| B  | B35    | 35            | Prospect Place Allotments     | Dover          | Dover District     | Dover Town Council                   |
| B  | B35    | 35            | Astley Avenue Allotment Site  | Dover          | Dover District     | Dover Town Council                   |
| B  | B35    | 35            | Temple Ewell Allotments       | Temple Ewell   | Dover District     | Temple Ewell Parish Council          |
| B  | B35    | 35            | Lydden                        | Lydden         | Dover District     | Unknown - OS Open Greenspace         |
| B  | B40    | 40            | The Street                    | East Langdon   | Dover District     | Unknown - OS Open Greenspace         |
| B  | B40    | 40            | Chapel Lane                   | Studall        | Dover District     | Unknown - OS Open Greenspace         |
| B  | B45    | 45            | Mill Road Allotments          | Deal           | Dover District     | Deal Town Council                    |
| B  | B45    | 45            | Ringwould Allogments          | Ringwould      | Dover District     | Kingsdown & Ringwould Parish Council |
| B  | B45    | 45            | Mayers Road                   | Walmer         | Dover District     | Unknown - OS Open Greenspace         |
| B  | B45    | 45            | Mill Lane Allotments          | Eastry         | Dover District     | Eastry Parish Council                |
| B  | B45    | 45            | Centernary Gardens Allotments | Eastry         | Dover District     | Eastry Parish Council                |

| FISHERIES: 0km to 45km |        |               |             |             |            |          |      |          |          |
|------------------------|--------|---------------|-------------|-------------|------------|----------|------|----------|----------|
| Segment                | Sector | Distance (km) | Name        | Address 1   | Address 2  | Locality | Town | Postcode | District |
| B                      | B45    | 45            | Marley Farm | Marley Lane | Finglesham | Deal     | Deal | CT14 0NF | Dover    |

| RESERVOIR LOCATIONS: 0km to 45km |        |               |                       |         |          |                  |          |               |
|----------------------------------|--------|---------------|-----------------------|---------|----------|------------------|----------|---------------|
| Segment                          | Sector | Distance (km) | Reservoir Name        | County  | District | Owner            | Category | Capacity (m³) |
| B                                | B25    | 25            | Hart Reservoir        | Kent CC | Shepway  | Affinity Water   | B        | 45,000        |
| B                                | B45    | 45            | Updown Farm Reservoir | Kent CC | Dover    | Private Operator | B        | 43,000        |



|  |   |
|--|---|
|  | Residential Care (including extra care) |
|  | Day Care/ Activity (vulnerable persons) |
|  | Retirement/ Enhanced Care Housing       |
|  | Hostel                                  |



|  |                   |
|--|-------------------|
|  | Dungeness B       |
|  | 30km radius (OPZ) |
|  | District boundary |
|  | 5km distance ring |

**Sector I: Residential Care, Supported Living & Retirement Housing**  
Sector I: 240° - 270°

Produced by Systems & Data Team - Group Business Development  
Optimum print size: A3 © Crown Copyright and database right 2020. Ordnance Survey 100019238

|            |   |   |
|------------|---|---|
| 0          | 4 | 8 |
| Kilometres |   |   |
| 0          | 2 | 4 |
| Miles      |   |   |

|   |          |
|---|----------|
| Created:  | NB       |
| Checked:  | AF/MS    |
| Issue Date:                                       | 29/10/20 |
| Reference:  |          |
| DungenessB/OPZ/ Sector I/Care (vulnerable groups) |          |



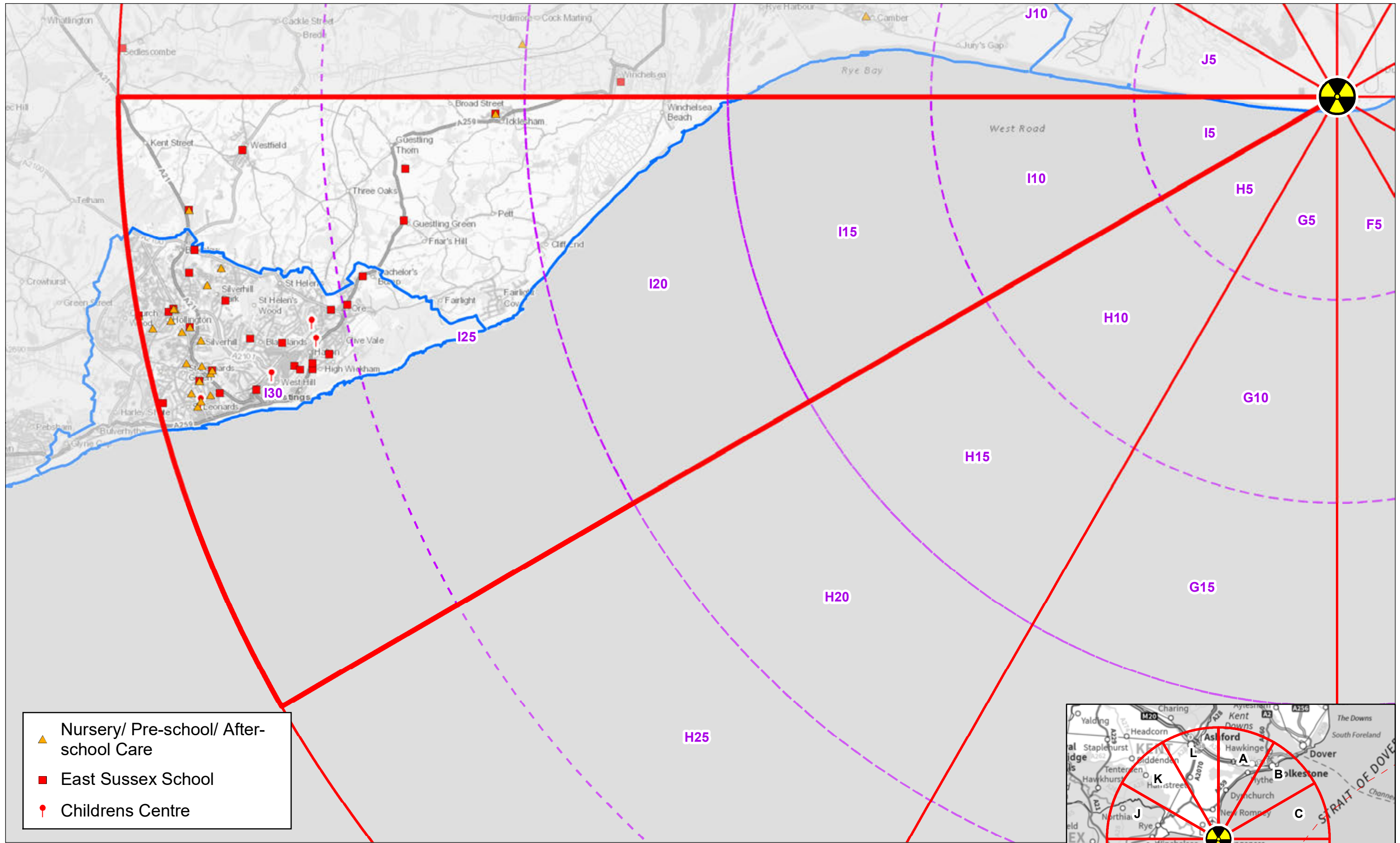
| RESIDENTIAL CARE/ EXTRA CARE: 0km to 30km |        |               |   |          |
|---|--------|---------------|---|----------|
| Segment                                   | Sector | Distance (km) | Site Name   | Postcode |
| I   | I25    | 25            | Barrington House  | TN35 5DG |
| I   | I25    | 25            | Fairmount   | TN35 4DB |
| I   | I25    | 25            | Mountain Ash  | TN35 4AY |
| I   | I30    | 30            | 22 St Peters Road   | TN37 6JG |
| I   | I30    | 30            | 43 Sedlescombe Road South                                   | TN38 0TB |
| I   | I30    | 30            | 63 Collier Road   | TN34 3JS |
| I   | I30    | 30            | 76 Canute Road  | TN35 5HT |
| I   | I30    | 30            | Amber House   | TN38 0QU |
| I   | I30    | 30            | Bannow Retirement Home                                      | TN38 0HG |
| I   | I30    | 30            | Barchester Tower  | TN37 6JA |
| I   | I30    | 30            | Bethune Court   | TN38 0LX |
| I   | I30    | 30            | Bishops Corner  | TN38 0LX |
| I   | I30    | 30            | Bishops Gate  | TN38 0TZ |
| I   | I30    | 30            | Bishops Way   | TN37 6JQ |
| I   | I30    | 30            | Blair House   | TN38 0LF |
| I   | I30    | 30            | Bridgewater House   | TN37 7HA |
| I   | I30    | 30            | Bryher Court Nursing Home                                   | TN38 0PE |
| I   | I30    | 30            | Care Management Group - 361 The Ridge                       | TN34 2RD |
| I   | I30    | 30            | Castlemaine Care Home                                       | TN38 0SA |
| I   | I30    | 30            | Crest House Care Home                                       | TN38 0TN |
| I   | I30    | 30            | Cumberland Court  | TN38 0QL |
| I   | I30    | 30            | Cumberland House  | TN34 2ES |
| I   | I30    | 30            | Derwent Residential Care Home                               | TN38 0TB |
| I   | I30    | 30            | East View Housing Management Limited - 1 Johnson Close      | TN37 7BG |
| I   | I30    | 30            | East View Housing Management Limited - 19 Alexandra Road    | TN37 6LD |
| I   | I30    | 30            | East View Housing Management Limited - 20 Newlands Close    | TN34 2QW |
| I   | I30    | 30            | East View Housing Management Limited - 24 Tower Road West   | TN38 0RG |
| I   | I30    | 30            | East View Housing Management Limited - 25 Alexandra Road    | TN37 6LD |
| I   | I30    | 30            | East View Housing Management Limited - 368 The Ridge        | TN34 2RD |
| I   | I30    | 30            | East View Housing Management Limited - 370 The Ridge        | TN34 2RD |
| I   | I30    | 30            | East View Housing Management Limited - 5 High Beech Close   | TN37 7TT |
| I   | I30    | 30            | East View Housing Management Limited - 51 Chapel Park Road  | TN37 6JB |
| I   | I30    | 30            | East View Housing Management Limited - 51a Chapel Park Road | TN37 6JB |
| I   | I30    | 30            | East View Housing Management Limited - 6 High Beech Close   | TN37 7TT |
| I   | I30    | 30            | Evergreen   | TN34 3JR |
| I   | I30    | 30            | Fabee Nursing Home  | TN34 2DL |
| I   | I30    | 30            | Gensing Rest Home   | TN37 6AS |
| I   | I30    | 30            | Glenmuir House Residential Care Home                        | TN38 0UA |
| I   | I30    | 30            | Hastings Court  | TN34 2RA |
| I   | I30    | 30            | Healey House  | TN38 0LQ |
| I   | I30    | 30            | Kingswood House Nursing Home                                | TN37 6HR |
| I   | I30    | 30            | Lauriston   | TN38 0SY |
| I   | I30    | 30            | Mary House  | TN34 2RY |
| I   | I30    | 30            | Mountside Residential Care Home                             | TN34 2ES |
| I   | I30    | 30            | Mulberry House  | TN38 0SE |
| I   | I30    | 30            | New Directions (Hastings) Limited - Bishops Lodge           | TN34 2DL |
| I   | I30    | 30            | Oak View  | TN37 7HA |

| RESIDENTIAL CARE/ EXTRA CARE: 0km to 30km (continued) |        |               |                               |          |
|---|--------|---------------|-------------------------------|----------|
| Segment   | Sector | Distance (km) | Site Name                     | Postcode |
| I   | I30    | 30            | Old Hastings House            | TN34 3ET |
| I   | I30    | 30            | Southdowns Nursing Home       | TN38 0SY |
| I   | I30    | 30            | St Dominic's Nursing Home     | TN38 0PG |
| I   | I30    | 30            | St Helens Down                | TN34 2BQ |
| I   | I30    | 30            | St Marks                      | TN34 3JR |
| I   | I30    | 30            | St Matthew Road               | TN38 0TN |
| I   | I30    | 30            | Streatfeild House             | TN37 6JD |
| I   | I30    | 30            | The Hurst Residential Home    | TN34 2BA |
| I   | I30    | 30            | The Laurels Nursing Home      | TN35 5NB |
| I   | I30    | 30            | The Moreton Centre            | TN38 0LX |
| I   | I30    | 30            | The Park Beck                 | TN38 0LG |
| I   | I30    | 30            | The Wheelhouse                | TN37 7HA |
| I   | I30    | 30            | The Whitebeach                | TN38 0LA |
| I   | I30    | 30            | Turning Point - The Sanctuary | TN35 5JL |
| I   | I30    | 30            | Tusker House                  | TN34 3PP |
| I   | I30    | 30            | Westwood                      | TN34 2JJ |
| I   | I30    | 30            | Whitecliff Care Home          | TN38 0JU |
| I   | I30    | 30            | Whitegates Retirement Home    | TN35 4SB |

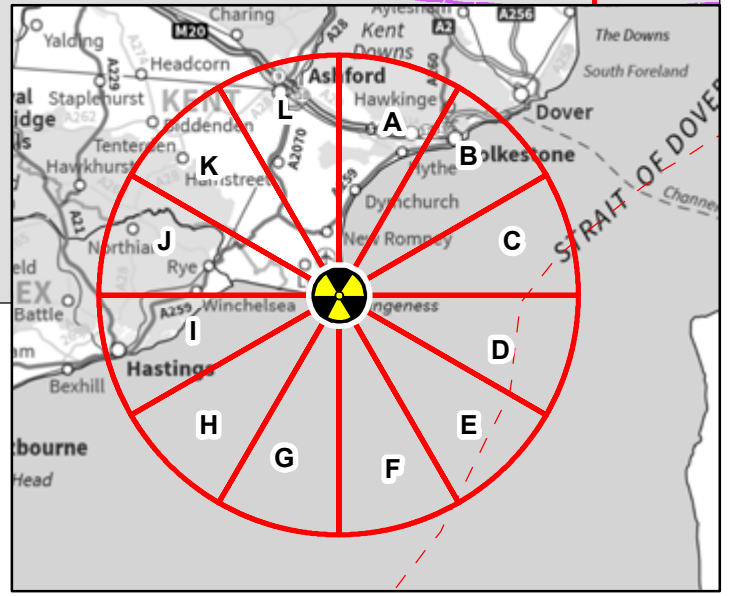
**OTHER CARE SETTING/ ACCOMODATION (vulnerable communities): 0km to 30km**

| Segment | Sector | Distance (km) | Site Name          | Address 1            | Address 2 | Town                | County      | Postcode | Type               |
|---------|--------|---------------|--------------------|----------------------|-----------|---------------------|-------------|----------|--------------------|
| I       | I25    | 25            | Five Village House | Oast House Field     | Icklesham | Winchelsea          | East Sussex | TN36 4BQ | Retirement housing |
| I       | I25    | 25            | Shepherds Court    | Sheperds Way         | Fairlight | Hastings            | East Sussex | TN35 4BB | Retirement housing |
| I       | I30    | 30            | Marlborough House  | 23-29 Warrior Square |           | St. Leonards-on-Sea | East Sussex | TN37 6BG | Extra care housing |
| I       | I30    | 30            | Pinehill           | 185 The Ridge        |           | Hastings            | East Sussex | TN34 2AE | Day Care (elderly) |
| I       | I30    | 30            | Geary Place        | Westfield            |           | Hastings            | East Sussex | TN35 4QL | Retirement housing |





- Nursery/ Pre-school/ After-school Care
- East Sussex School
- Childrens Centre



- Dungeness B
- 30km radius (OPZ)
- District boundary
- 5km distance ring

**Sector I: Education & Childcare**  
Sector I: 240° - 270°

Produced by Systems & Data Team - Group Business Development  
Optimum print size: A3 © Crown Copyright and database right 2020. Ordnance Survey 100019238

0 Kilometres

0 Miles

4

2

8

4

|  |          |
|--|----------|
| Created:   | NB       |
| Checked:   | AF/MS    |
| Issue Date:  | 21/07/20 |
| Reference:   |          |
| DungenessB/OPZ/<br>Sector I/Education<br>& Childcare |          |



| SCHOOLS: 0km to 30km |        |               |   |                             |                                 |                    |             |          |
|----------------------|--------|---------------|---|-----------------------------|---------------------------------|--------------------|-------------|----------|
| Segment              | Sector | Distance (km) | School  | Type                        | Address 1                       | Town               | County      | Postcode |
| I                    | I25    | 25            | Buckswood School                                    | Other independent school    | Broomham Hall                   | Hastings           | East Sussex | TN35 4LT |
| I                    | I25    | 25            | Guestling Bradshaw Church of England Primary School | Voluntary aided school      | Rye Road, Guestling             | Hastings           | East Sussex | TN35 4LS |
| I                    | I25    | 25            | Icklesham Church of England Primary School          | Voluntary controlled school | High Fords, Icklesham           | Winchelsea         | East Sussex | TN36 4BX |
| I                    | I25    | 25            | Ore Village Primary Academy                         | Academy sponsor led         | Rye Road                        | Hastings           | East Sussex | TN35 5DB |
| I                    | I25    | 25            | The Hastings Academy                                | Academy sponsor led         | Rye Road                        | Hastings           | East Sussex | TN35 5DN |
| I                    | I30    | 30            | All Saints CE Junior School                         | Academy sponsor led         | Githa Road                      | Hastings           | East Sussex | TN35 5JU |
| I                    | I30    | 30            | Ark Blacklands Primary Academy                      | Academy sponsor led         | Osborne Close, Freshwater Ave.  | Hastings           | East Sussex | TN34 2HU |
| I                    | I30    | 30            | Ark Castledown Primary Academy                      | Academy sponsor led         | Priory Road                     | Hastings           | East Sussex | TN34 3QT |
| I                    | I30    | 30            | Ark Helenswood Academy                              | Academy converter           | The Ridge                       | St Leonards-on-Sea | East Sussex | TN37 7PS |
| I                    | I30    | 30            | Ark Little Ridge Primary Academy                    | Academy sponsor led         | Little Ridge Avenue             | St Leonards-on-Sea | East Sussex | TN37 7LR |
| I                    | I30    | 30            | Ark William Parker Academy                          | Academy sponsor led         | Parkstone Road                  | Hastings           | East Sussex | TN34 2NT |
| I                    | I30    | 30            | Christ Church CofE Primary and Nursery Academy      | Academy converter           | Woodland Vale Road              | St Leonards-on-Sea | East Sussex | TN37 6JJ |
| I                    | I30    | 30            | Churchwood Primary Academy                          | Academy converter           | Church-in-the-Wood Lane         | St Leonards-on-Sea | East Sussex | TN38 9PB |
| I                    | I30    | 30            | Claremont School                                    | Other independent school    | Baldslow                        | St Leonards-on-Sea | East Sussex | TN37 7PW |
| I                    | I30    | 30            | Dudley Infant Academy                               | Academy converter           | Harold Road                     | Hastings           | East Sussex | TN35 5NJ |
| I                    | I30    | 30            | Hollington Primary Academy                          | Academy converter           | Hollington Old Lane             | St Leonards-on-Sea | East Sussex | TN38 9DS |
| I                    | I30    | 30            | New Horizons School                                 | Academy special converter   | Beauchamp Road                  | St Leonards-on-Sea | East Sussex | TN38 9JU |
| I                    | I30    | 30            | Sacred Heart Catholic Primary School, Hastings      | Voluntary aided school      | Old London Road                 | Hastings           | East Sussex | TN35 5NA |
| I                    | I30    | 30            | Sandown Primary School                              | Community school            | The Ridge                       | Hastings           | East Sussex | TN34 2AA |
| I                    | I30    | 30            | Silverdale Primary Academy                          | Academy converter           | Perth Road                      | St Leonards-on-Sea | East Sussex | TN37 7EA |
| I                    | I30    | 30            | St Leonard's Church of England Primary Academy      | Academy sponsor led         | Collinswood Drive               | St Leonards-on-Sea | East Sussex | TN38 0NX |
| I                    | I30    | 30            | St Mary Star of the Sea Catholic Primary School     | Voluntary aided school      | Magdalen Road                   | St Leonards-on-Sea | East Sussex | TN37 6EU |
| I                    | I30    | 30            | St Paul's Church of England Academy                 | Academy converter           | Horntyne Road                   | St Leonards-on-Sea | East Sussex | TN37 6RT |
| I                    | I30    | 30            | Sussex Coast College Hastings                       | Further education           | Station Plaza, Station Approach | Hastings           | East Sussex | TN34 1BA |
| I                    | I30    | 30            | The Baird Primary Academy                           | Academy sponsor led         | Parker Road                     | Hastings           | East Sussex | TN34 3TH |
| I                    | I30    | 30            | Torfield School                                     | Academy special converter   | Croft Road                      | Hastings           | East Sussex | TN34 3JT |
| I                    | I30    | 30            | Westfield School                                    | Community school            | Main Road, Westfield            | Hastings           | East Sussex | TN35 4QE |

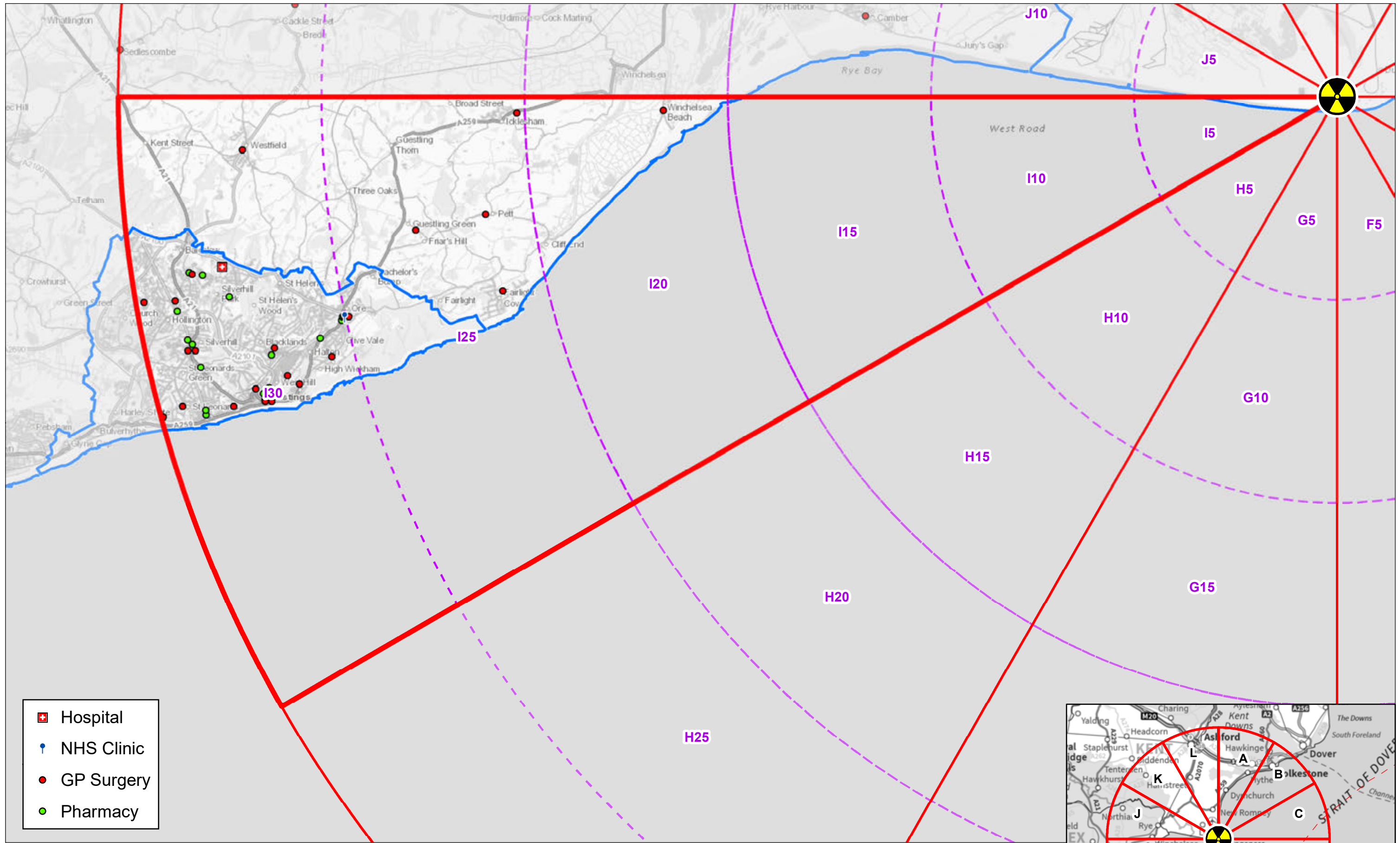
| CHILDRENS CENTRES: 0km to 30km |        |               |                                 |   |                    |          |          |             |
|--------------------------------|--------|---------------|---------------------------------|---|--------------------|----------|----------|-------------|
| Segment                        | Sector | Distance (km) | Name                            | Address 1                                 | Town               | Postcode | District | County      |
| I                              | I30    | 30            | East Hastings Children's Centre | 46-48 Chiltern Drive                      | Hastings           | TN34 3PZ | Hastings | East Sussex |
| I                              | I30    | 30            | Hastings Town Children's Centre | Waterworks Road                           | Hastings           | TN34 1RT | Hastings | East Sussex |
| I                              | I30    | 30            | St Leonards Children's Centre   | Fellowship of St Nicholas, 66 London Road | St Leonards on Sea | TN37 6AS | Hastings | East Sussex |
| I                              | I30    | 30            | The Bridge Children's Centre    | The Bridge, 361 Priory Road               | Hastings           | TN34 3NW | Hastings | East Sussex |

| OTHER CHILDCARE SETTING: 0km to 30km |        |               |  |  |                     |          |          |             |
|--------------------------------------|--------|---------------|--|--|---------------------|----------|----------|-------------|
| Segment                              | Sector | Distance (km) | Setting Name                                 | Address 1  | Town                | Postcode | District | County      |
| I                                    | I25    | 25            | Icklesham Acorn Nursery, Early morning care. | Icklesham School, High Fords, Icklesham                  | Winchelsea          | TN36 4BX | Rother   | East Sussex |
| I                                    | I25    | 25            | Icklesham Acorn Nursery Limited              | Icklesham Primary School, High Fords, Icklesham          | Winchelsea          | TN36 4BX | Rother   | East Sussex |
| I                                    | I30    | 30            | Little Dolphins Nursery                      | 9 Oxford Road  | St. Leonards-on-Sea | TN38 9ER | Hastings | East Sussex |
| I                                    | I30    | 30            | Silverdale Nursery                           | Perth Road   | St. Leonards-on-Sea | TN37 7EA | Hastings | East Sussex |
| I                                    | I30    | 30            | Mini Moo's Preschool                         | 12 Hare Way  | St. Leonards-on-Sea | TN37 7UG | Hastings | East Sussex |
| I                                    | I30    | 30            | Artemis Nursery - St Leonards                | 29 Chapel Park Road                                      | St. Leonards-on-Sea | TN37 6HR | Hastings | East Sussex |
| I                                    | I30    | 30            | Artemis Nursery - Hollington                 | Artemis Nursery, St Johns Hall, Hollington Old Lane      | St. Leonards-on-Sea | TN38 9DR | Hastings | East Sussex |
| I                                    | I30    | 30            | Little Skaters Nursery & Pre-School          | Little Skaters Nursery, Stockleigh Hall, Stockleigh Road | St. Leonards-on-Sea | TN38 0JP | Hastings | East Sussex |

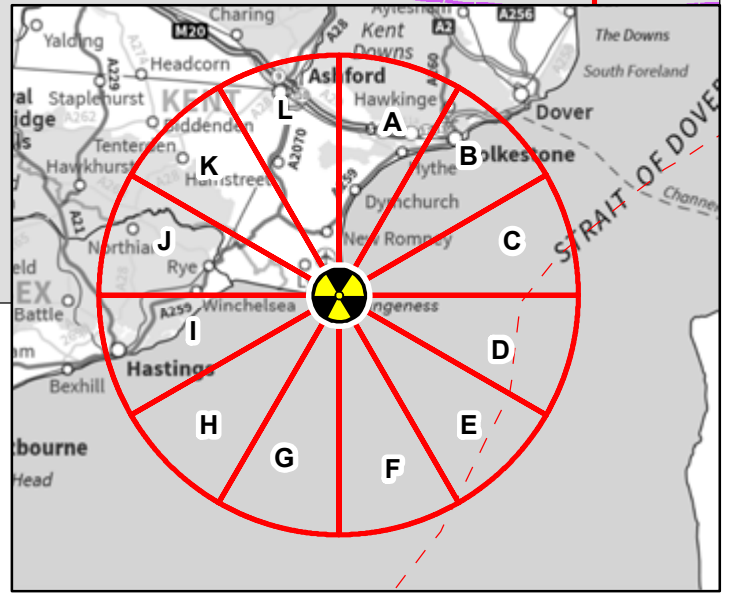


## OTHER CHILDCARE SETTING: 0km to 30km (continued)

| Segment | Sector | Distance (km) | Setting Name                                       | Address 1   | Town                | Postcode | District | County      |
|---------|--------|---------------|--|---|---------------------|----------|----------|-------------|
| I       | I30    | 30            | St Nicks Nursery                                   | The Fellowship Of St Nicholas, 66 London Road     | St. Leonards-on-Sea | TN37 6AS | Hastings | East Sussex |
| I       | I30    | 30            | Carousel Nursery School - St Leonards              | 1 Westmoreland Close                              | St. Leonards-on-Sea | TN38 9LF | Hastings | East Sussex |
| I       | I30    | 30            | Park Road Under Fives                              | Park Road Methodist Church, Upper Park Road       | St. Leonards-on-Sea | TN37 6SJ | Hastings | East Sussex |
| I       | I30    | 30            | Jigsaw Nursery - St Leonards                       | Y Sportscentre, St. Pauls Road                    | St. Leonards-on-Sea | TN37 6RS | Hastings | East Sussex |
| I       | I30    | 30            | First Steps Nursery                                | The Burton Unit, The Conquest Hospital, The Ridge | St. Leonards-on-Sea | TN37 7RD | Hastings | East Sussex |
| I       | I30    | 30            | Silverhill Playgroup                               | St Lukes Church Hall, Alma Terrace                | St. Leonards-on-Sea | TN37 6QT | Hastings | East Sussex |
| I       | I30    | 30            | St Paul's Church of England Academy Nursery        | St Paul CE Academy, Horntye Road                  | St. Leonards-on-Sea | TN37 6RT | Hastings | East Sussex |
| I       | I30    | 30            | Churchwood Nursery                                 | Churchwood Primary, Church In The Wood Lane       | St. Leonards-on-Sea | TN38 9PB | Hastings | East Sussex |
| I       | I30    | 30            | Claremont Nursery                                  | Claremont School, Ebdens Hill                     | St. Leonards-on-Sea | TN37 7PW | Hastings | East Sussex |
| I       | I30    | 30            | Jigsaw Day Nursery                                 | 4 Cumberland Gardens                              | St. Leonards-on-Sea | TN38 0QL | Hastings | East Sussex |
| I       | I30    | 30            | St Paul's Church of England Primary School Nursery | Horntye Road                                      | St. Leonards-on-Sea | TN37 6RT | Hastings | East Sussex |
| I       | I30    | 30            | Caterpillar Nursery (Hollington Primary Academy)   | Hollington Old Lane                               | St. Leonards-on-Sea | TN38 9DS | Hastings | East Sussex |
| I       | I30    | 30            | Christ Church C Of E Primary and Nursery Academy   | Woodland Vale Road                                | St. Leonards-on-Sea | TN37 6JJ | Hastings | East Sussex |
| I       | I30    | 30            | St Paul's Church Of England Academy                | Horntye Road                                      | St. Leonards-on-Sea | TN37 6RT | Hastings | East Sussex |
| I       | I30    | 30            | Bears House, St Leonards                           | 11 St Matthews Gardens                            | St. Leonards-on-Sea | TN38 0TS | Hastings | East Sussex |
| I       | I30    | 30            | Stepping Stones Preschool                          | 35 Sydney Close                                   | St. Leonards-on-Sea | TN38 9DD | Hastings | East Sussex |



- Hospital
- NHS Clinic
- GP Surgery
- Pharmacy



- Dungeness B
- 30km radius (OPZ)
- District boundary
- 5km distance ring

**Sector I: Healthcare**  
Sector I: 240° - 270°

Produced by Systems & Data Team - Group Business Development  
Optimum print size: A3 © Crown Copyright and database right 2020. Ordnance Survey 100019238

0 Kilometres 4 8

0 Miles 2 4

|  |          |
|--|----------|
| Created:                               | NB       |
| Checked:                               | AF/MS    |
| Issue Date:                            | 21/07/20 |
| Reference:                             |          |
| DungenessB/OPZ/<br>Sector I/Healthcare |          |

N

**HOSPITALS: 0km to 30km**

| Segment | Sector | Distance (km) | Name              | Address 1 | Town                | County      | Postcode |
|---------|--------|---------------|-------------------|-----------|---------------------|-------------|----------|
| I       | I30    | 30            | Conquest Hospital | The Ridge | St. Leonards-On-Sea | East Sussex | TN37 7RD |

**GP SURGERY: 0km to 30km**

| Segment | Sector | Distance (km) | Surgery                                      | Address                   | Town               | County      | Postcode | Status | Telephone    | Type   |
|---------|--------|---------------|--|---------------------------|--------------------|-------------|----------|--------|--------------|--------|
| I       | I20    | 20            | Winchelsea Beach Branch Surgery              | Sea Road                  | Winchelsea Beach   | East Sussex | TN36 4NA | Active |              | Branch |
| I       | I25    | 25            | Shankill Surgery                             | 21 Fairlight Road         | Hastings           | East Sussex | TN35 5ED | Active | 01424 728388 | Main   |
| I       | I25    | 25            | Harold Road Surgery (Fairlight Village Hall) | Broadway                  | Fairlight          | East Sussex | TN35 4DA | Active |              | Branch |
| I       | I25    | 25            | Chopra                                       | Chapel Lane               | Guestling          | East Sussex | TN35 4HN | Active | 1424814332   | Branch |
| I       | I25    | 25            | Harold Road Surgery (Pett Village Hall)      | Pett Road                 | Pett               | East Sussex | TN35 4HE | Active |              | Branch |
| I       | I25    | 25            | Icklesham Branch Surgery                     | Icklesham Village Hall    | Workhouse Lane     | East Sussex | TN36 4BJ | Active |              | Branch |
| I       | I30    | 30            | Essenden Road Surgery                        | 49 Essenden Road          | St.Leonards-On-Sea | East Sussex | TN38 ONN | Active | 01424 720866 | Main   |
| I       | I30    | 30            | St Michael'S Hospice                         | 25 Upper Maze Hill        | St.Leonards On Sea | East Sussex | TN38 OLB | Active | 01424 445177 | Main   |
| I       | I30    | 30            | Carisbrooke Surgery                          | Falaise Road              | Hastings           | East Sussex | TN34 1EU | Active | 01424 422864 | Main   |
| I       | I30    | 30            | Warrior Square Surgery                       | Breeds Place              | Hastings           | East Sussex | TN34 3AA | Active | 01424 434151 | Main   |
| I       | I30    | 30            | Cornwallis Surgery                           | Station Approach          | Hastings           | East Sussex | TN34 1BA | Active | 01424 464752 | Main   |
| I       | I30    | 30            | The Plaza Surgery                            | Station Approach          | Hastings           | East Sussex | TN34 1BA | Active | 01424 464754 | Main   |
| I       | I30    | 30            | The Station Practice                         | Station Approach          | Hastings           | East Sussex | TN34 1BA | Active | 01424 464756 | Main   |
| I       | I30    | 30            | H&R P C Special Scheme                       | Station Approach          | Hastings           | East Sussex | TN34 1BA | Active | 01424 755255 | Main   |
| I       | I30    | 30            | Hastings Med P & Walkin                      | Station Approach          | Hastings           | East Sussex | TN34 1BA | Active | 01424 884410 | Main   |
| I       | I30    | 30            | Hastings Old Town Surgery                    | 26-27 High Street         | Hastings           | East Sussex | TN34 3EY | Active | 01424 452801 | Main   |
| I       | I30    | 30            | Roebuck House - Practice 3                   | High Street               | Hastings           | East Sussex | TN34 3EY | Active | 01424 452802 | Main   |
| I       | I30    | 30            | Priory Road Surgery                          | 83 Priory Road            | Hastings           | East Sussex | TN34 3JJ | Active | 01424 430800 | Main   |
| I       | I30    | 30            | Harold Road Surgery                          | 164 Harold Road           | Hastings           | East Sussex | TN35 5NH | Active | 01424 720878 | Main   |
| I       | I30    | 30            | Sedlescombe House                            | 8 Sedlescombe Road South  | St Leonards-On-Sea | East Sussex | TN38 0TA | Active | 01424 720574 | Main   |
| I       | I30    | 30            | Silver Springs Medical Practice              | Beaufort Road, Silverhill | St Leonards On Sea | East Sussex | TN37 6PP | Active | 01424 432155 | Main   |
| I       | I30    | 30            | Beaconsfield Road Surgery                    | 21 Beaconsfield Road      | Hastings           | East Sussex | TN34 3TW | Active | 01424 422389 | Main   |
| I       | I30    | 30            | Churchwood Medical Practice                  | Tilebarn Road             | St.Leonards-On-Sea | East Sussex | TN38 9QU | Active | 01424 853888 | Main   |
| I       | I30    | 30            | High Glades Medical Centre                   | 9A Upper Church Road      | St Leonards On Sea | East Sussex | TN37 7AT | Active | 01424 754678 | Main   |
| I       | I30    | 30            | Little Ridge Avenue Surgery                  | 38 Little Ridge Avenue    | St Leonards-On-Sea | East Sussex | TN37 7LS | Active | 01424 755355 | Main   |
| I       | I30    | 30            | Jardine-Brown                                | Main Road                 | Westfield          | East Sussex | TN35 4QE | Active | 01424 751609 | Branch |

**PHARMACIES: 0km to 30km**

| Segment | Sector | Distance (km) | Name                         | Address 1                 | Address 2        | Town               | County      | Postcode | Status | Telephone    |
|---------|--------|---------------|------------------------------|---------------------------|------------------|--------------------|-------------|----------|--------|--------------|
| I       | I30    | 30            | Blooms Pharmacy              | 55-57 Bohemia Road        |                  | St Leonards-On-Sea | East Sussex | TN37 6RE | Active | 01424 421072 |
| I       | I30    | 30            | Ore Village Pharmacy         | 478 Old London Road       |                  | Hastings           | East Sussex | TN35 5BG | Active | 01424 423314 |
| I       | I30    | 30            | Lloydspharmacy               | 39-41 Sedlescombe Rd Nth  |                  | St.Leonards-On-Sea | East Sussex | TN37 7DA | Active | 01424 421132 |
| I       | I30    | 30            | Clarity Pharmacy             | 28 Kings Road             |                  | St Leonards On Sea | East Sussex | TN37 6DU | Active | 01424 436663 |
| I       | I30    | 30            | J Andersen'S Pharmacy        | 164 Harold Road           |                  | Hastings           | East Sussex | TN35 5NH | Active | 01424 721390 |
| I       | I30    | 30            | J Andersen'S Pharmacy        | 242 Old London Road       |                  | Hastings           | East Sussex | TN35 5LT | Active | 01424 421191 |
| I       | I30    | 30            | Sainsbury'S Instore Pharmacy | The Pharmacy Department   | John Macadam Way | St Leonards On Sea | East Sussex | TN37 7SA | Active | 01424 756207 |
| I       | I30    | 30            | Pharmacy@Station Plaza       | Station Plaza Health Ctr  | Station Approach | Hastings           | East Sussex | TN34 1BA | Active | 01424 425051 |
| I       | I30    | 30            | Warrior Pharmacy             | Falaise Road Bowling Club | Falaise Road     | St Leonards On Sea | East Sussex | TN34 1EU | Active | 01424 446611 |
| I       | I30    | 30            | Laycock Chemist              | 494 Old London Road       |                  | Hastings           | East Sussex | TN35 5BL | Active | 01424 436778 |
| I       | I30    | 30            | Morrisons Pharmacy           | Queens Road               |                  | Hastings           | East Sussex | TN34 1RG | Active | 01424 445505 |
| I       | I30    | 30            | Lloydspharmacy               | 128 Battle Road           | Hollington       | St.Leonards-On-Sea | East Sussex | TN37 7AN | Active | 01424 851050 |

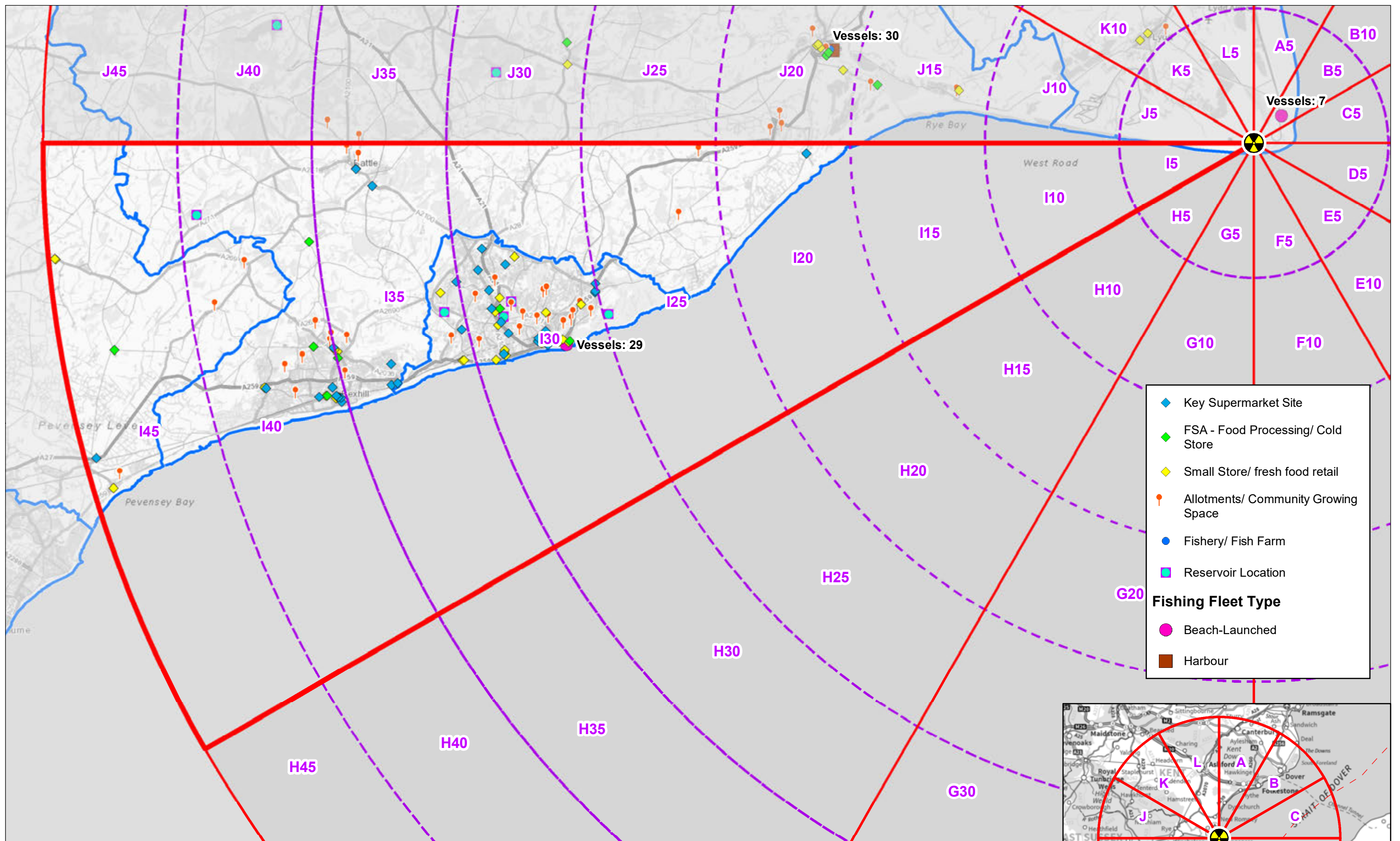


**PHARMACIES: 0km to 30km (continued)**

| Segment | Sector | Distance (km) | Name                      | Address 1                 | Address 2              | Town               | County      | Postcode | Status | Telephone    |
|---------|--------|---------------|---------------------------|---------------------------|------------------------|--------------------|-------------|----------|--------|--------------|
| I       | I30    | 30            | Day Lewis Hirst Pharmacy  | 7 Parkstone Parade        | Parkstone Road         | Hastings           | East Sussex | TN34 2PS | Active | 01424 433541 |
| I       | I30    | 30            | Kamsons Pharmacy          | 1 York Buildings          | Wellington Place       | Hastings           | East Sussex | TN34 1NN | Active | 01424 428523 |
| I       | I30    | 30            | Lloydspharmacy            | 25 High Street            | Hastings               | Hastings           | East Sussex | TN34 3EY | Active | 01424 420944 |
| I       | I30    | 30            | Boots Uk Limited          | 35-37 London Road         |                        | St Leonards-On-Sea | East Sussex | TN37 6AJ | Active | 01424 420769 |
| I       | I30    | 30            | Asda Store Pharmacy       | Battle Road               |                        | St Leonards On Sea | East Sussex | TN37 7AA | Active | 01424 857430 |
| I       | I30    | 30            | Boots Uk Limited          | Unit K1, Priory Meadow    | Shopping Centre        | Hastings           | East Sussex | TN34 1PH | Active | 01424 718334 |
| I       | I30    | 30            | Laycock Chemists          | Holmehurst Village Centre | 30 Little Ridge Avenue | St Leonards-On-Sea | East Sussex | TN37 7LR | Active | 01424 755395 |
| I       | I30    | 30            | Day Lewis Porter Pharmacy | 23-25 Mount Pleasant Road |                        | Hastings           | East Sussex | TN34 3SB | Active | 01424 422891 |

**NHS CLINICS: 0km to 30km**

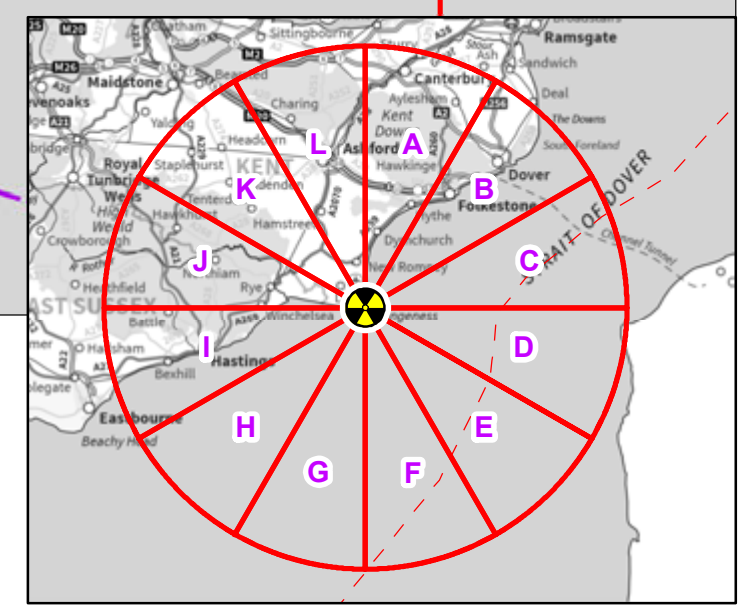
| Segment | Sector | Distance (km) | Clinic     | Address 1           | Address 2 | Town     | County      | Postcode | Type     | Staff |
|---------|--------|---------------|------------|---------------------|-----------|----------|-------------|----------|----------|-------|
| I       | I30    | 30            | Ore Clinic | 407 Old London Road |           | Hastings | East Sussex | TN35 5BH | Clinical | 47    |



- ◆ Key Supermarket Site
- ◆ FSA - Food Processing/ Cold Store
- ◆ Small Store/ fresh food retail
- 📍 Allotments/ Community Growing Space
- Fishery/ Fish Farm
- Reservoir Location

**Fishing Fleet Type**

- Beach-Launched
- Harbour



- ☢ Dungeness B
- 45km radius (OPZ)
- District boundary
- 5km distance ring

**Sector I: Food Chain**  
Sector I: 240° - 270°

Produced by Systems & Data Team - Group Business Development  
© Crown Copyright and database right 2020. Ordnance Survey 100019238

0 Kilometres 5 10

0 Miles 2.5 5

Created: NB

Checked: AF/MS

Issue Date: 22/07/20

Reference:

N

DungenessB/OPZ/  
Sector I/Food  
Chain

| KEY SUPERMARKET SITES: 0km to 45km |        |               |                           |                       |   |                               |                               |                 |                     |
|------------------------------------|--------|---------------|---------------------------|-----------------------|---|-------------------------------|-------------------------------|-----------------|---------------------|
| Segment                            | Sector | Distance (km) | Retailer                  | Shop Fascia           | Store Name                                | Address 1                     | Address 2                     | Suburb          | Town                |
| I                                  | I20    | 20            | The Co-operative Group    | The Co-operative Food | Co-op Winchelsea                          | Sea Road                      | Winchelsea Beach              |                 | Winchelsea Beach    |
| I                                  | I30    | 30            | The Co-operative Group    | The Co-operative Food | Co-op St Leonards - London Road           | 30-32 London Road             |                               | St Leonards     | Hastings            |
| I                                  | I30    | 30            | Iceland                   | Iceland               | Iceland Hastings                          | 1 Castle Street               |                               | Central Hasting | Hastings            |
| I                                  | I30    | 30            | Tesco                     | Tesco Express         | Tesco Hastings Havelock Road Express      | Unit 1 Lacuna Place           | Priory Quarter, Havelock Road | Central Hasting | Hastings            |
| I                                  | I30    | 30            | Marks and Spencer         | Marks and Spencer     | M&S Hastings                              | Priory Meadow Shopping Centre | Queens Road                   | Central Hasting | Hastings            |
| I                                  | I30    | 30            | Sainsburys                | Sainsburys Local      | Sainsburys Hastings Station Plaza Local   | Station Approach              |                               | Central Hasting | Hastings            |
| I                                  | I30    | 30            | Lidl                      | Lidl                  | Lidl St Leonards Hastings                 | Bohemia Road                  | St Leonards On Sea            | St Leonards     | Hastings            |
| I                                  | I30    | 30            | Morrisons                 | Morrisons             | Morrisons Hastings                        | Queens Road                   |                               | Central Hasting | Hastings            |
| I                                  | I30    | 30            | The Co-operative Group    | The Co-operative Food | Co-op Bohemia Road                        | 45-47 Bohemia Road            | St Leonards on Sea            | Hollington      | Hastings            |
| I                                  | I30    | 30            | Asda                      | Asda Superstore       | Asda St Leonards On Sea Superstore        | Battle Road                   | St Leonards On Sea            | Hollington      | Hastings            |
| I                                  | I30    | 30            | The Co-operative Group    | The Co-operative Food | Co-op Ore                                 | 4-6 Fairlight Road            | Ore                           | Ore             | Hastings            |
| I                                  | I30    | 30            | Tesco                     | Tesco Express         | Tesco Old London Road Express             | Old London Road               |                               | Ore             | Hastings            |
| I                                  | I30    | 30            | The Southern Co-operative | The Co-operative Food | Co-op Battle Road 100 St Leonards         | 100 Battle Road               |                               | Hollington      | Hastings            |
| I                                  | I30    | 30            | Aldi                      | Aldi                  | Aldi Ore Hastings                         | Rye Road                      |                               | Ore             | Hastings            |
| I                                  | I30    | 30            | The Southern Co-operative | The Co-operative Food | Co-op Battle Road 290 St Leonards         | 290 Battle Road               |                               | Hollington      | Hastings            |
| I                                  | I30    | 30            | Tesco                     | Tesco Express         | Tesco Holmhurst Express                   | Little Ridge Avenue           | St Leonards on Sea            | Silverhill Park | Hastings            |
| I                                  | I30    | 30            | Sainsburys                | Sainsburys            | Sainsburys Sedlescombe Rd                 | John Macadam Way              | St. Leonards-On-Sea           | Silverhill Park | Hastings            |
| I                                  | I35    | 35            | Tesco                     | Tesco                 | Tesco Bexhill-on-Sea Superstore           | 4 Ravenside                   | Retail Leisure Park           | Glyne Gap       | Bexhill             |
| I                                  | I35    | 35            | Marks and Spencer         | Marks and Spencer     | M&S Bexhill                               | Unit 10 Ravenside Retail Park |                               | Glyne Gap       | Bexhill             |
| I                                  | I35    | 35            | The Co-operative Group    | The Co-operative Food | Co-op Seabourne                           | 40-52 Seabourne Road          |                               | Pebsham         | Bexhill             |
| I                                  | I35    | 35            | Tesco                     | Tesco Express         | Tesco St Leonards-on-Sea Fernside Express | 24-26 Fernside Avenue         | St Leonards-on-Sea            | Hollington      | Hastings            |
| I                                  | I35    | 35            | Tesco                     | Tesco Extra           | Tesco Hastings Extra                      | Church Wood Drive             | St Leonards on sea            | Hollington      | Hastings            |
| I                                  | I35    | 35            | Tesco                     | Tesco Express Esso    | Tesco Battle Esso Express                 | Battle Hill                   |                               |                 | Battle, East Sussex |
| I                                  | I35    | 35            | The Co-operative Group    | The Co-operative Food | Co-op Battle                              | 71/72 High Street             |                               |                 | Battle, East Sussex |
| I                                  | I40    | 40            | Iceland                   | Iceland               | Iceland Bexhill on Sea                    | 44 Devonshire Road            |                               | Glyne Gap       | Bexhill             |
| I                                  | I40    | 40            | The Co-operative Group    | The Co-operative Food | Co-op Bexhill-On-Sea                      | 4-6 Devonshire Road           |                               | Glyne Gap       | Bexhill             |
| I                                  | I40    | 40            | The Co-operative Group    | The Co-operative Food | Co-op Bexhill                             | 22/26 Western Road            |                               | Glyne Gap       | Bexhill             |
| I                                  | I40    | 40            | Tesco                     | Tesco Express         | Tesco Bexhill-on-sea Express              | 7 and 8 Collington Mansions   | Collington Avenue             | Glyne Gap       | Bexhill             |
| I                                  | I40    | 40            | Sainsburys                | Sainsburys            | Sainsburys Bexhill                        | 1 Buckhurst Place             |                               | Glyne Gap       | Bexhill             |
| I                                  | I40    | 40            | Tesco                     | Tesco Express         | Tesco Bexhill Express                     | 47-51 Cooden Sea Road         |                               | Cooden          | Bexhill             |
| I                                  | I40    | 40            | Aldi                      | Aldi                  | Aldi Glyne Gap Bexhill                    | 57-69 London Road             |                               | Glyne Gap       | Bexhill             |
| I                                  | I40    | 40            | Lidl                      | Lidl                  | Lidl Sidley Bexhill                       | 80 Ninfield Road              |                               | Sidley          | Bexhill             |
| I                                  | I45    | 45            | Marks and Spencer         | Marks and Spencer BP  | M&S Pevensey BP                           | Bexhill Road                  |                               |                 | Pevensey            |

| FSA - FOOD PROCESSING/ COLD STORES: 0km to 45km |        |               |                                       |                               |                  |          |                    |          |  |
|---|--------|---------------|---------------------------------------|-------------------------------|------------------|----------|--------------------|----------|--|
| Segment   | Sector | Distance (km) | Trading name                          | Address1                      | Address2         | Address3 | Town               | Postcode | Activity   |
| I   | I30    | 30            | Simply Italian                        | York Road Business Park       | York Road        |          | St Leonards on Sea | TN37 6PU | Processing Plant (Meat) Processing Plant (Dairy) |
| I   | I30    | 30            | PH Fish LLP                           | Office 3 Hastings Fish Market | Rock-A-Nore Road |          | Hastings           | TN34 3DW | Processing Plant (Fish)                          |
| I   | I30    | 30            | Hastings Fishmarket Enterprises (HFE) | Hastings Fishmarket           | Rock-A-Nore Road |          | Hastings           | TN34 3DW | Processing Plant (Fish)                          |



**FSA - FOOD PROCESSING/ COLD STORES: 0km to 45km (continued)**

| Segment | Sector | Distance (km) | Trading name                    | Address1                               | Address2                        | Address3          | Town           | Postcode | Activity   |
|---------|--------|---------------|---------------------------------|--|---------------------------------|-------------------|----------------|----------|--|
| I       | I30    | 30            | Hastings Fish (CIC)             | Hastings Fishmarket                    | Rock-A-Nore Road                |                   | Hastings       | TN34 3DW | Processing Plant (Fish)  |
| I       | I35    | 35            | Burts Catering Butchers Limited | Unit 25                                | Elva Way                        |                   | Bexhill On Sea | TN39 5BF | Cutting Plant (Red) Cutting Plant (Poultry) Cutting Plant (Wild Game) Cold Store Mince Meat Establishment Meat Preparation Establishment |
| I       | I35    | 35            | Love Spanish Food               | Unit 22                                | Nichols Workshop                | 2 Elva WayBexhill | East Sussex    | TN39 5BF | Cold Store Processing Plant (Meat)   |
| I       | I40    | 40            | Karaca's Meat Ltd               | Unit 3 Beeching Park Industrial Estate | Wainwright Road                 |                   | Bexhill-on-Sea | TN39 3UR | Cutting Plant (Red) Cold Store Meat Preparation Establishment  |
| I       | I40    | 40            | Gunne Butchers UK Ltd           | Units 4 - 7                            | Beeching Park Industrial Estate | Wainwright Road   | Bexhill-on-Sea | TN39 3UR | Cutting Plant (Red) Cutting Plant (Poultry) Cutting Plant (Wild Game) Cold Store Mince Meat Establishment Meat Preparation Establishment |
| I       | I40    | 40            | GM MATTHEWS (BUTCHERS)          | 116 Turkey Rd                          |                                 |                   | Bexhill-on-Sea | TN39 5HH | Cutting Plant (Red) Cold Store   |
| I       | I40    | 40            | FK Carter                       | Little Woodlands Farm                  | Church Road                     | Catsfield         | Battle         | TN33 9BG | Packing Centre (Egg)   |
| I       | I45    | 45            | Court Lodge Farm                | Wartling                               |                                 |                   | Nr             | BN27 1RY | Processing Plant (Dairy)   |

**SMALL STORE/ FRESH FOOD RETAILER: 0km to 45km**

| Segment | Sector | Distance (km) | Name               | Address 1               | Address 2      | Address 3      | Locality | Town               | Postcode |
|---------|--------|---------------|--------------------|-------------------------|----------------|----------------|----------|--------------------|----------|
| I       | I30    | 30            | 1066 Bakery        | 0005 Cafe And Premises  | Bank Buildings | Station Road   |          | Hastings           | TN34 1NG |
| I       | I30    | 30            | The Cornish Bakery | Restaurant And Premises | 63             | George Street  |          | Hastings           | TN34 3EE |
| I       | I30    | 30            | Judges Bakery      | Shop And Premises       | 0051 0051A     | High Street    |          | Hastings           | TN34 3EN |
| I       | I30    | 30            | Pa Fisher Butchers |                         | 85             | Hughenden Road |          | Hastings           | TN34 3TG |
| I       | I30    | 30            | Rye Bakery         |                         | 19             | Mount Road     |          | Hastings           | TN35 5LA |
| I       | I30    | 30            | Kings Butchers     | Shop And Premises       | 265            | Kings Road     |          | St Leonards-On-Sea | TN37 6DU |

**SMALL STORE/ FRESH FOOD RETAILER: 0km to 45km (continued)**

| Segment | Sector | Distance (km) | Name                              | Address 1                       | Address 2 | Address 3              | Locality | Town               | Postcode |
|---------|--------|---------------|-----------------------------------|---------------------------------|-----------|------------------------|----------|--------------------|----------|
| I       | I30    | 30            | The Little Mill Bakery            | Shop And Premises               | 381       | London Road            |          | St Leonards-On-Sea | TN37 6NB |
| I       | I30    | 30            | Pa Fisher And Son Family Butchers |                                 | 0004 0005 | London Road            |          | St Leonards-On-Sea | TN37 6PA |
| I       | I30    | 30            | 1066 Bakery                       | Unit 2 Cafe And Premises        | 117       | The Ridge              |          | St Leonards-On-Sea | TN37 7RD |
| I       | I30    | 30            |                                   | Market Units                    | 0038 0039 | Cornwallis Street      |          | Hastings           | TN34 1SS |
| I       | I30    | 30            | Hastings Fishmarket Enterprises   | The Fishmarket                  | 50        | Rock-A-Nore Road       |          | Hastings           | TN34 3DW |
| I       | I30    | 30            | Silverhill Supermarket            | Shop And Premises               | 0044 0045 | Sedlescombe Road North |          | St Leonards-On-Sea | TN37 7EJ |
| I       | I30    | 30            | Foodwallah Supermarket            | Ground Floor 38 And First Floor | 63        | Marina                 |          | St Leonards-On-Sea | TN38 0BU |
| I       | I30    | 30            | Queens Road Supermarket           |                                 | 0029 0030 | Queens Road            |          | Hastings           | TN34 1RE |
| I       | I30    | 30            | Oriental Supermarket              |                                 | 17        | Queens Road            |          | Hastings           | TN34 1RE |
| I       | I30    | 30            | Ideal Supermarket                 |                                 | 0069 0070 | Queens Road            |          | Hastings           | TN34 1RE |
| I       | I30    | 30            | Spar Supermarket                  |                                 | 9         | Kings Road             |          | St Leonards-On-Sea | TN37 6DU |
| I       | I30    | 30            | Gizem Bur Supermarket             | Shop And Premises               | 1         | Norman Road            |          | St Leonards-On-Sea | TN37 6NH |
| I       | I35    | 35            | 1066 Butchers                     |                                 | 21        | High Street            |          | Battle             | TN33 0AG |
| I       | I35    | 35            | Ja Appleyard Butchers             | Shop And Premises               | 65        | Bexhill Road           |          | St Leonards-On-Sea | TN38 0AH |
| I       | I35    | 35            | Earls Bakery                      | Shop And Premises               | 63        | Bexhill Road           |          | St Leonards-On-Sea | TN38 0AH |
| I       | I35    | 35            | 1066 Bakery                       |                                 | 7         | Highfield Drive        |          | St Leonards-On-Sea | TN38 9UB |
| I       | I35    | 35            | Earls Bakery                      |                                 | 9         | Ninfield Road          |          | Bexhill            | TN39 5AE |
| I       | I40    | 40            | Gunne Butchers Uk Ltd             | Unit 4                          | 7         | Wainwright Road        |          | Bexhill            | TN39 3UR |
| I       | I40    | 40            | Cheese & Delicatessen             |                                 | 3         | Cooden Sea Road        | Cooden   | Bexhill            | TN39 4SJ |
| I       | I40    | 40            | Sidley Village Butchers           |                                 | 23        | Ninfield Road          |          | Bexhill            | TN39 5BA |
| I       | I40    | 40            | Shaun M Piper Butchers            | Shaun M Piper Butchers          | 14        | Western Road           |          | Bexhill            | TN40 1DT |
| I       | I40    | 40            | Jempsons Bakery Ltd               |                                 | 28        | Western Road           |          | Bexhill            | TN40 1DU |
| I       | I40    | 40            | Jempsons Bakery Ltd               |                                 | 8         | Western Road           |          | Bexhill            | TN40 1DU |
| I       | I40    | 40            | Landmaster Properties Ltd         |                                 | 37        | Western Road           |          | Bexhill            | TN40 1DX |
| I       | I45    | 45            | Ocean View Bakery                 |                                 | 19        | Eastbourne Road        |          | Pevensey Bay       | BN24 6EJ |
| I       | I45    | 45            | W J Crouch Butchers               |                                 | 57        | Gardner Street         |          | Herstmonceux       | BN27 4LE |
| I       | I45    | 45            | Windmill Bakery                   |                                 | 71        | Gardner Street         |          | Herstmonceux       | BN27 4LG |

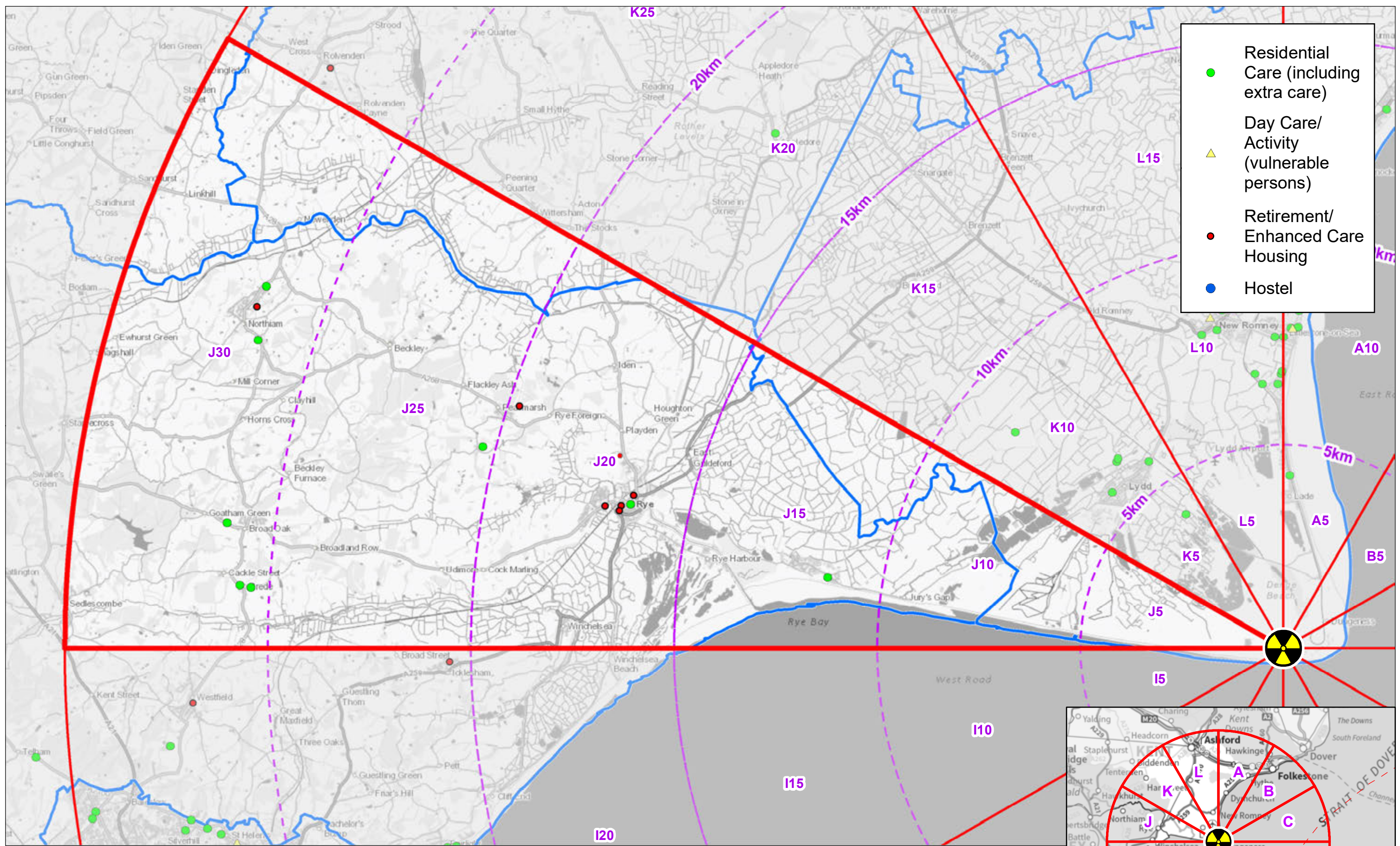
**ALLOTMENTS/ COMMUNITY GROWING SPACE: 0km to 45km**

| Segment | Sector | Distance (km) | Name           | Town      | District         | Managed by               |
|---------|--------|---------------|----------------|-----------|------------------|--------------------------|
| I       | I25    | 25            | High Fords     | Icklesham | Rother District  | Icklesham Parish Council |
| I       | I25    | 25            | Glebe Cottages | Pett      | Rother District  | Rother District Council  |
| I       | I30    | 30            | Downs Road     | Hastings  | Hastings Borough | Hastings Borough         |
| I       | I30    | 30            | Bos Field      | Hastings  | Hastings Borough | Hastings Borough         |

| ALLOTMENTS/ COMMUNITY GROWING SPACE: 0km to 45km (continued) |        |               |                                     |                |                  |  |
|--|--------|---------------|-------------------------------------|----------------|------------------|--|
| Segment  | Sector | Distance (km) | Name                                | Town           | District         | Managed by                             |
| I  | I30    | 30            | Tivoli                              | Hastings       | Hastings Borough | Hastings Borough                       |
| I  | I30    | 30            | Summerfields Wood                   | Hastings       | Hastings Borough | Unknown - OS Open Greenspace           |
| I  | I30    | 30            | Lower Cornwallis                    | Hastings       | Hastings Borough | Hastings Borough                       |
| I  | I30    | 30            | St James Road                       | Hastings       | Hastings Borough | Unknown - OS Open Greenspace           |
| I  | I30    | 30            | Upper Park Road                     | Hastings       | Hastings Borough | Unknown - OS Open Greenspace           |
| I  | I30    | 30            | Vale Road                           | Hastings       | Hastings Borough | Hastings Borough                       |
| I  | I30    | 30            | Paul's Fields                       | Hastings       | Hastings Borough | Hastings Borough                       |
| I  | I30    | 30            | Lower Clive Vale                    | Hastings       | Hastings Borough | Hastings Borough                       |
| I  | I30    | 30            | Collier Road, Apps Field & Bembrook | Hastings       | Hastings Borough | Hastings Borough                       |
| I  | I30    | 30            | Lower Torfield                      | Hastings       | Hastings Borough | Hastings Borough                       |
| I  | I30    | 30            | Fernbank                            | Hastings       | Hastings Borough | Hastings Borough                       |
| I  | I30    | 30            | Choice                              | Hastings       | Hastings Borough | Hastings Borough                       |
| I  | I30    | 30            | Marina Allotments                   | Hastings       | Hastings Borough | Hastings Borough                       |
| I  | I35    | 35            | Watch Oak/Chain Lane Allotments     | Battle         | Rother District  | Battle Town Council                    |
| I  | I35    | 35            | Cherry Gardens Allotments           | Battle         | Rother District  | Battle Town Council                    |
| I  | I35    | 35            | Harley Shute                        | Hastings       | Hastings Borough | Hastings Town Council                  |
| I  | I35    | 35            | Barrack Allotments                  | Bexhill-on-Sea | Rother District  | Barrack Hill Allotment Association     |
| I  | I35    | 35            | Ingrams Allotments                  | Bexhill-on-Sea | Rother District  | Ingrams Allotment Association          |
| I  | I40    | 40            | Preston Road Allotments             | Bexhill-on-Sea | Rother District  | Rother District Council                |
| I  | I40    | 40            | All Saints Allotments               | Bexhill-on-Sea | Rother District  | Rother District Council                |
| I  | I40    | 40            | Ninfield Allotments                 | Ninfield       | Wealden District | Church of England                      |
| I  | I40    | 40            | Broad Oak Allotments                | Bexhill-on-Sea | Rother District  | Broad Oak Farm Allotment Association   |
| I  | I40    | 40            | Collington Woods Allotments         | Bexhill-on-Sea | Rother District  | Collington Woods Allotment Association |
| I  | I40    | 40            | Summerhill Allotments               | Bexhill-on-Sea | Rother District  | Summerhill Allotment Association       |
| I  | I40    | 40            | Mayo Lane                           | Bexhill-on-Sea | Rother District  | Unknown - OS Open Greenspace           |
| I  | I40    | 40            | Hooe Common Allotments              | Hooe Common    | Wealden District | Hooe Allotments & Garden Association   |
| I  | I45    | 45            | Pevensey Bay Allotments             | Pevensey Bay   | Wealden District | Pevensey Bay Allotment Society         |

| RESERVOIR LOCATIONS: 0km to 45km |        |               |                               |                |          |                          |          |               |
|----------------------------------|--------|---------------|-------------------------------|----------------|----------|--------------------------|----------|---------------|
| Segment                          | Sector | Distance (km) | Reservoir Name                | County         | District | Owner                    | Category | Capacity (m³) |
| I                                | I25    | 25            | Ecclesbourne                  | East Sussex CC | Hastings | Private Operator         | C        | 36,368        |
| I                                | I30    | 30            | Buckshole Reservoir           | East Sussex CC | Hastings | Hastings Borough Council | A        | 37,000        |
| I                                | I30    | 30            | Shornden Reservoir            | East Sussex CC | Hastings | Unknown                  | A        | 40,500        |
| I                                | I35    | 35            | Wishing Tree Reservoir        | East Sussex CC | Hastings | Southern Water           | C        | 37,000        |
| I                                | I40    | 40            | Ashburnham Place - Broadwater | East Sussex CC | Rother   | Private Operator         | C        | 181,840       |





- Residential Care (including extra care)
- ▲ Day Care/ Activity (vulnerable persons)
- Retirement/ Enhanced Care Housing
- Hostel

- Dungeness B
- 30km radius (OPZ)
- District boundary
- 5km distance ring

**Sector J: Residential Care, Supported Living & Retirement Housing**  
Sector J: 240° - 270°

Produced by Systems & Data Team - Group Business Development  
Optimum print size: A3 © Crown Copyright and database right 2020. Ordnance Survey 100019238

0 Kilometres 4 8

0 Miles 2 4

Created: NB

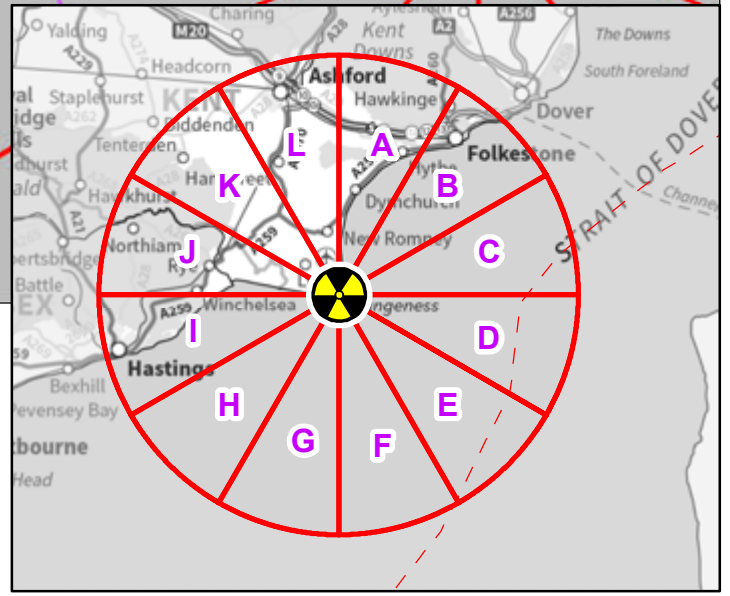
Checked: AF/MS

Issue Date: 29/10/20

Reference:

N

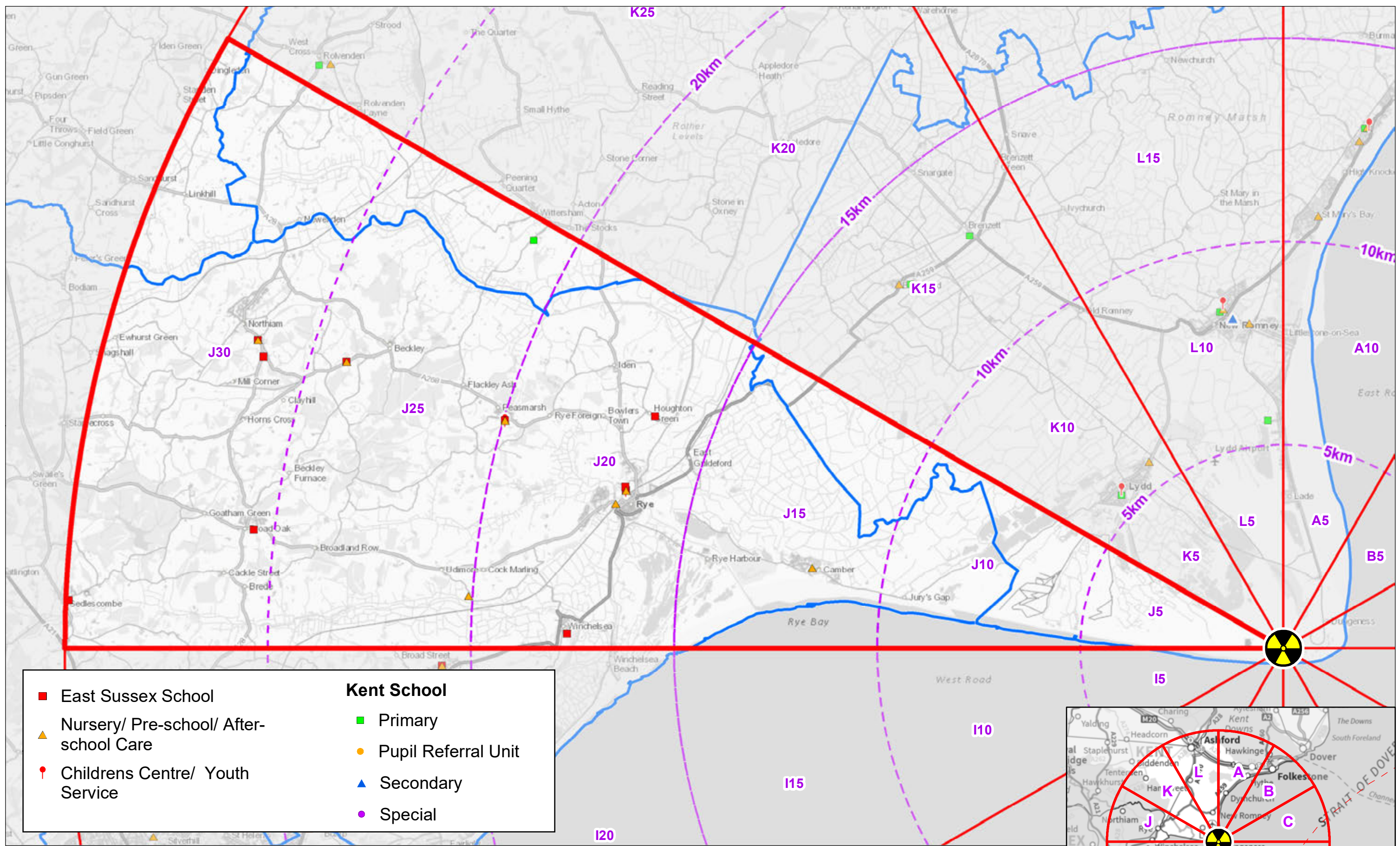
DungenessB/OPZ/  
Sector J/Care  
(vulnerable groups)



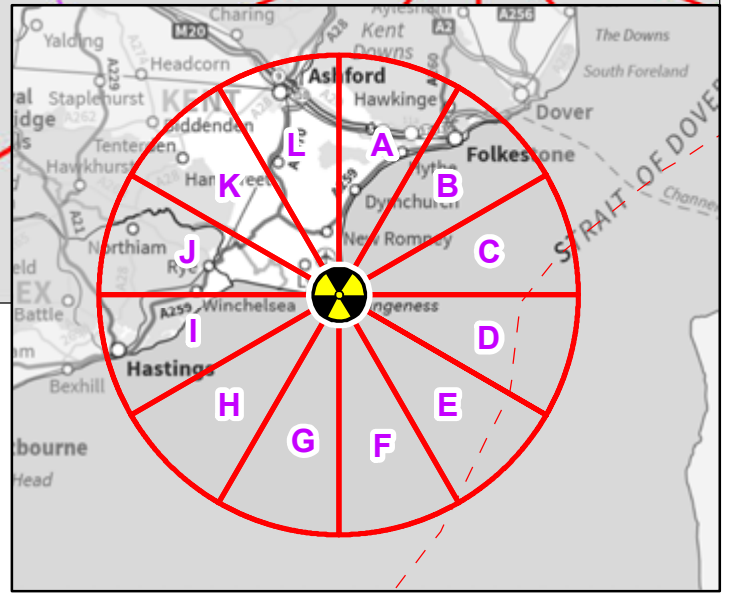


| RESIDENTIAL CARE/ EXTRA CARE: 0km to 30km |        |               |                            |          |
|---|--------|---------------|----------------------------|----------|
| Segment                                   | Sector | Distance (km) | Site Name                  | Postcode |
| J   | J15    | 15            | Camber Lodge               | TN31 7RS |
| J   | J20    | 20            | The Mariners               | TN31 7JF |
| J   | J25    | 25            | Peasmarsh Place            | TN31 6XE |
| J   | J30    | 30            | Jasmine Lodge              | TN31 6QL |
| J   | J30    | 30            | Oakside                    | TN31 6NB |
| J   | J30    | 30            | Roselands Residential Home | TN31 6EB |
| J   | J30    | 30            | The Old Rectory            | TN31 6EH |
| J   | J30    | 30            | The Views                  | TN31 6EU |

| OTHER CARE SETTING/ ACCOMODATION (vulnerable communities): 0km to 30km |        |               |                   |                        |             |             |          |                    |
|--|--------|---------------|-------------------|------------------------|-------------|-------------|----------|--------------------|
| Segment  | Sector | Distance (km) | Site Name         | Address 1              | Town        | County      | Postcode | Type               |
| J  | J20    | 20            | Bartholomew Court | 2 Kiln Drive           | Rye Foreign | East Sussex | TN31 7SQ | Extra Care Housing |
| J  | J20    | 20            | Badger Gate       | Udimore Road           | Rye         | East Sussex | TN31 7DT | Retirement housing |
| J  | J20    | 20            | Devonport House   | Tower Street           | Rye         | East Sussex | TN31 7AT | Retirement housing |
| J  | J20    | 20            | Magdala House     | Ferry Road             | Rye         | East Sussex | TN31 7DN | Retirement housing |
| J  | J20    | 20            | Strand Court      | Strand Quay            | Rye         | East Sussex | TN31 7AY | Retirement housing |
| J  | J20    | 20            | The Maltings      | Main Street, Peasmarsh | Rye         | East Sussex | TN31 6ST | Retirement housing |
| J  | J30    | 30            | Goddens Gill      | Northiam               | Rye         | East Sussex | TN31 6QE | Retirement housing |



|  |                       |
|--|-----------------------|
| ■ East Sussex School                     | <b>Kent School</b>    |
| ▲ Nursery/ Pre-school/ After-school Care | ■ Primary             |
| ● Childrens Centre/ Youth Service        | ● Pupil Referral Unit |
|  | ▲ Secondary           |
|  | ● Special             |



|                     |
|---------------------|
| ☢ Dungeness B       |
| ▭ 30km radius (OPZ) |
| ▭ District boundary |
| ⋯ 5km distance ring |

**Sector J: Education & Childcare**  
Sector J: 240° - 270°

Produced by Systems & Data Team - Group Business Development  
Optimum print size: A3 © Crown Copyright and database right 2020. Ordnance Survey 100019238

|            |   |   |
|------------|---|---|
| 0          | 4 | 8 |
| Kilometres |   |   |
| 0          | 2 | 4 |
| Miles      |   |   |

|  |          |
|--|----------|
| Created:   | NB       |
| Checked:   | AF/MS    |
| Issue Date:  | 21/07/20 |
| Reference:   |          |
| DungenessB/OPZ/<br>Sector J/Education<br>& Childcare |          |



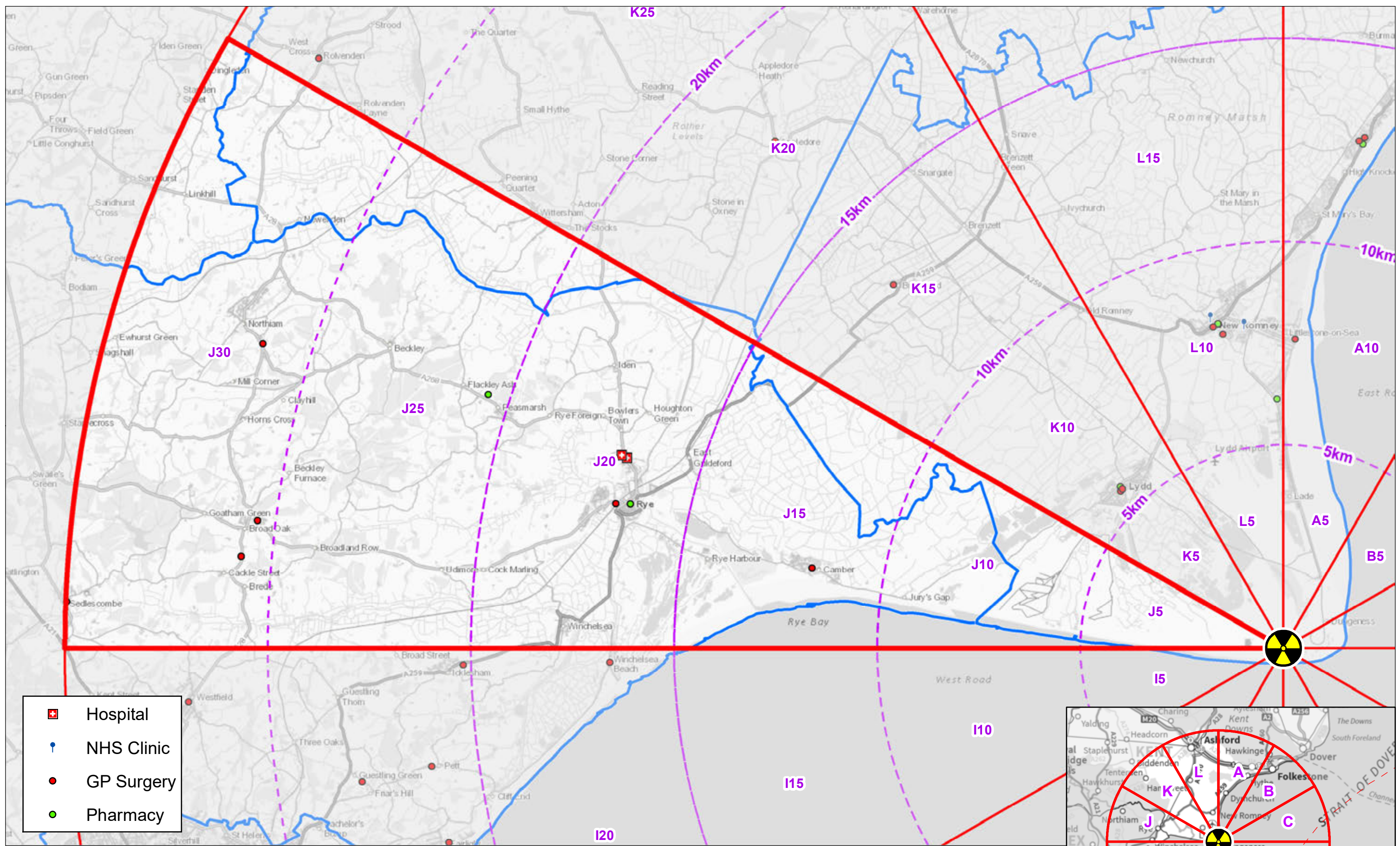






| SCHOOLS: 0km to 30km |        |               |   |                                  |                     |                  |             |             |          |
|----------------------|--------|---------------|---|----------------------------------|---------------------|------------------|-------------|-------------|----------|
| Segment              | Sector | Distance (km) | School  | Type                             | Address 1           | Address 2        | Town        | County      | Postcode |
| J                    | J20    | 20            | Peasmarsh Church of England Primary School        | Voluntary controlled school      | School Lane         | Peasmarsh        | Rye         | East Sussex | TN31 6UW |
| J                    | J20    | 20            | Rye College                                       | Academy converter                | The Grove           |                  | Rye         | East Sussex | TN31 7NQ |
| J                    | J20    | 20            | Rye Community Primary School                      | Academy converter                | The Grove           |                  | Rye         | East Sussex | TN31 7ND |
| J                    | J20    | 20            | Rye Studio School                                 | Studio schools                   | The Grove           |                  | Rye         | East Sussex | TN31 7NQ |
| J                    | J20    | 20            | St Michael's Church of England Primary School     | Voluntary controlled school      | Houghton Green Lane | Playden          | Playden Rye | East Sussex | TN31 7PJ |
| J                    | J20    | 20            | St Thomas' Church of England Aided Primary School | Voluntary aided school           | Friars Road         |                  | Winchelsea  | East Sussex | TN36 4ED |
| J                    | J25    | 25            | Beckley Church of England Primary School          | Voluntary controlled school      | Main Street         | Beckley          | Rye         | East Sussex | TN31 6RN |
| J                    | J30    | 30            | Brede Primary School                              | Community school                 | Udimore Road        | Broad Oak, Brede | Rye         | East Sussex | TN31 6DG |
| J                    | J30    | 30            | Frewen College                                    | Other independent special school | Northiam            |                  | Rye         | East Sussex | TN31 6NL |
| J                    | J30    | 30            | Northiam Church of England Primary School         | Voluntary controlled school      | Main Street         | Northiam         | Rye         | East Sussex | TN31 6NB |
| J                    | J30    | 30            | Sedlescombe CofE Primary School                   | Voluntary controlled school      | Brede Lane          | Sedlescombe      | Battle      | East Sussex | TN33 0RQ |
| J                    | J25    | 25            | Wittersham CEP School                             | Primary                          |                     |                  | Ashford     | Kent        |          |

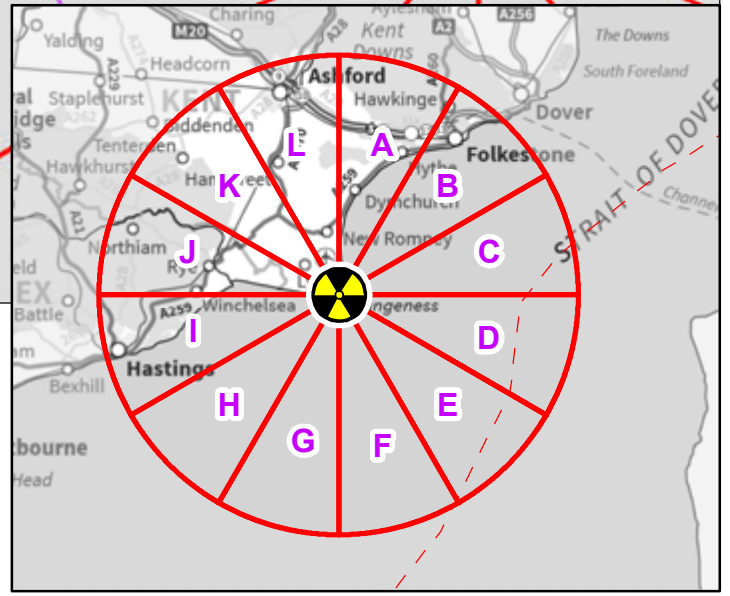
| CHILDRENS CENTRES: 0km to 30km |        |               |   |                        |      |          |          |             |
|--------------------------------|--------|---------------|---|------------------------|------|----------|----------|-------------|
| Segment                        | Sector | Distance (km) | Name  | Address 1              | Town | Postcode | District | County      |
| J                              | J20    | 20            | Peasmarsh CE Primary School (Children's Centre linked site) | School Lane, Peasmarsh | Rye  | TN31 6UW | Rother   | East Sussex |
| J                              | J20    | 20            | Rye Children's Centre                                       | The Grove              | Rye  | TN31 7ND | Rother   | East Sussex |





| OTHER CHILDCARE SETTING: 0km to 30km |        |               |                                   |   |           |          |          |             |
|--------------------------------------|--------|---------------|-----------------------------------|---|-----------|----------|----------|-------------|
| Segment                              | Sector | Distance (km) | Setting Name                      | Address 1   | Town      | Postcode | District | County      |
| J                                    | J15    | 15            | FlipFlops Pre-School              | Flip Flops Pre School, Thomas Longley Hall, Lydd Road | Camber    | TN31 7RJ | Rother   | East Sussex |
| J                                    | J20    | 20            | Ferry Road Nursery                | Ferry Road  | Rye       | TN31 7DN | Rother   | East Sussex |
| J                                    | J20    | 20            | Peasmarsh Flying Start Pre-School | Peasmarsh C Of E Primary School, School Lane          | Peasmarsh | TN31 6UW | Rother   | East Sussex |
| J                                    | J20    | 20            | The Pugwash Nursery               | Rye Community Primary School, The Grove               | Rye       | TN31 7ND | Rother   | East Sussex |
| J                                    | J25    | 25            | Roadend Farm Nursery              | Roadend Farm  | Udimore   | TN31 6BY | Rother   | East Sussex |
| J                                    | J25    | 25            | Beckley Pre-school                | Beckley Village Centre, Main Street                   | Beckley   | TN31 6RN | Rother   | East Sussex |
| J                                    | J30    | 30            | Northiam Nursery                  | Northiam Primary School, Main Street                  | Northiam  | TN31 6NB | Rother   | East Sussex |





-  Hospital
-  NHS Clinic
-  GP Surgery
-  Pharmacy



-  Dungeness B
-  30km radius (OPZ)
-  District boundary
-  5km distance ring

**Sector J: Healthcare**  
Sector J: 240° - 270°



Produced by Systems & Data Team - Group Business Development  
Optimum print size: A3 © Crown Copyright and database right 2020. Ordnance Survey 100019238

0 Kilometres 4 8

0 Miles 2 4

|  |          |
|--|----------|
| Created:                               | NB       |
| Checked:                               | AF/MS    |
| Issue Date:                            | 21/07/20 |
| Reference:                             |          |
| DungenessB/OPZ/<br>Sector J/Healthcare |          |

N



**HOSPITALS: 0km to 30km**

| Segment | Segment | Distance (km) | Name                  | Address 1         | Town | County      | Postcode |
|---------|---------|---------------|-----------------------|-------------------|------|-------------|----------|
| J       | J20     | 20            | Rye Memorial Hospital | Peasmarsh Road    | Rye  | East Sussex | TN31 7UD |
| J       | J20     | 20            | Rye Memorial Hospital | Rye Hill, Playden | Rye  | East Sussex | TN31 7NJ |

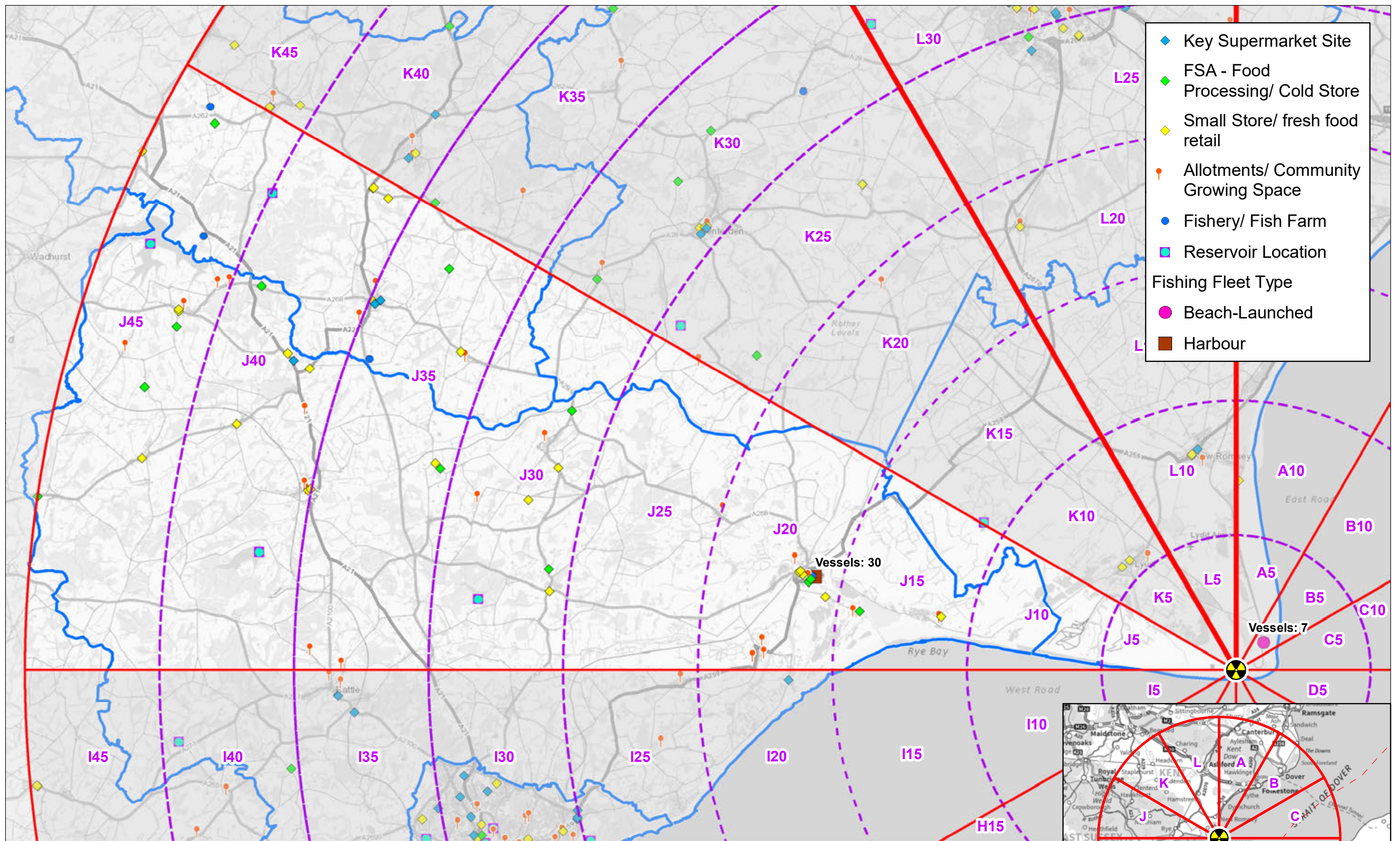
**GP SURGERY: 0km to 30km**

| Segment | Sector | Distance (km) | Surgery                           | Address                 | Town             | County      | Postcode | Status | Telephone    | Type   |
|---------|--------|---------------|-----------------------------------|-------------------------|------------------|-------------|----------|--------|--------------|--------|
| J       | J15    | 15            | Ferguson                          | Memorial Hall Lydd Road | Camber           | East Sussex | TN31 7RJ | Active |              | Branch |
| J       | J15    | 15            | Majeed                            | Memorial Hall           | Lydd Road        | East Sussex | TN31 7RJ | Active |              | Branch |
| J       | J20    | 20            | Ferry Road Health Centre          | Ferry Road              | Rye              | East Sussex | TN31 7DN | Active | 01797 223230 | Main   |
| J       | J20    | 20            | Rye Medical Centre                | Kiln Drive              | Rye Foreign, Rye | East Sussex | TN31 7SQ | Active | 01797 223333 | Main   |
| J       | J30    | 30            | Sedlescombe & Westfield Surgeries | Sedlescombe             | Battle           | East Sussex | TN33 0PW | Active | 01424 870225 | Main   |
| J       | J30    | 30            | Brede Branch Surgery              | Brede Village Hall      | Cackle Street    | East Sussex | TN31 6DX | Active |              | Branch |
| J       | J30    | 30            | Carroll                           | 6 Reedswood Road        | Broad Oak        | East Sussex | TN31 6DH | Active | 01424 882394 | Branch |
| J       | J30    | 30            | Northiam Surgery                  | Main Street, Northiam   | Rye              | East Sussex | TN31 6ND | Active | 01797 252140 | Main   |

**PHARMACIES: 0km to 30km**

| Segment | Sector | Distance (km) | Name               | Address 1         | Address 2 | Town      | County      | Postcode | Status | Telephone    |
|---------|--------|---------------|--------------------|-------------------|-----------|-----------|-------------|----------|--------|--------------|
| J       | J20    | 20            | Day Lewis Pharmacy | 17 High Street    |           | Rye       | East Sussex | TN31 7JF | Active | 01797 222241 |
| J       | J20    | 20            | Boots Uk Limited   | 18-20 High Street |           | Rye       | East Sussex | TN31 7JF | Active | 01797 222308 |
| J       | J25    | 25            | Jempson's Pharmacy | Main Street       |           | Peasmarsh | East Sussex | TN31 6YD | Active | 01797 231023 |





- Dungeness B
- 45km radius (OPZ)
- District boundary
- 5km distance ring

**Sector J: Food Chain**  
Sector J: 270° - 300°

Produced by Systems & Data Team - Group Business Development  
© Crown Copyright and database right 2020. Ordnance Survey 100019238

0 Kilometres      5      10

0 Miles              2.5      5

Created: NB

Checked: AF/MS

Issue Date: 22/07/20

Reference:

N

DungenessB/OPZ/  
Sector J/Food  
Chain



| KEY SUPERMARKET SITES: 0km to 45km |        |               |          |                 |                            |                                 |                 |        |                          |
|------------------------------------|--------|---------------|----------|-----------------|----------------------------|---------------------------------|-----------------|--------|--------------------------|
| Segment                            | Sector | Distance (km) | Retailer | Shop Fascia     | Store Name                 | Address 1                       | Address 2       | Suburb | Town                     |
| J                                  | J35    | 35            | Waitrose | Little Waitrose | Little Waitrose Hawkshurst | Rye Road                        |                 |        | Hawkhurst                |
| J                                  | J35    | 35            | Tesco    | Tesco Metro     | Tesco Hawkhurst Metro      | Rye Road                        |                 |        | Hawkhurst                |
| J                                  | J40    | 40            | Budgens  | Budgens         | Budgens Hurst Green        | Ashdene Service Station (South) | A21 London Road |        | Hurst Green, East Sussex |

| FSA - FOOD PROCESSING/ COLD STORES: 0km to 45km |        |               |   |  |                  |                 |                |                        |  |
|---|--------|---------------|---|--|------------------|-----------------|----------------|------------------------|--|
| Segment   | Sector | Distance (km) | Trading name                              | Address1                               | Address2         | Address3        | Town           | Postcode               | Activity   |
| J   | J15    | 15            | J Botterill                               | Seafarers                              | Rye Harbour Road |                 | Rye            | TN31 7TT               | Processing Plant (Fish)  |
| J   | J20    | 20            | Chapmans of Rye                           | Unit 1-2 Lochin Marine Industrial Park | Rock Channel     |                 | Rye            | East Sussex<br>TN317HJ | Dispatch Centre (LBM)<br>Purification Centre (LBM)   |
| J   | J20    | 20            | Market Fisheries                          | Unit 1 Fishmarket Buildings            | Rock Channel     |                 | Rye            | TN31 7HJ               | Processing Plant (Fish)  |
| J   | J30    | 30            | Gate Court Farm Dairy                     | Gate Court Farm                        | Station Road     |                 | Northiam       | TN31 6QT               | Processing Plant (Dairy)   |
| J   | J30    | 30            | Hoads Egg Packers                         | Northiam Road                          |                  |                 | Broad Oak      | TN31 6EP               | Processing Plant (Dairy)   |
| J   | J35    | 35            | Natural Farms Limited                     | Ockham Farm                            | Ewhurst Green    |                 | Robertsbridge  | TN32 5RD               | Cutting Plant (Red) Cutting Plant (Poultry) Cold Store Mince Meat Establishment Meat Preparation Establishment Processing Plant (Meat) Re-Wrapping and repackaging establishment |
| J   | J35    | 35            | Hinxden Dairy                             | Hinxden Farm                           | Hinksden Road    |                 | Cranbrook      | TN17 4LE               | Processing Plant (Dairy)   |
| J   | J40    | 40            | The Weald Smokery                         | Mount Farm                             | The Mount        |                 | Wadhurst       | TN5 7QL                | Processing Plant (Fish)  |
| J   | J45    | 45            | Turners Fine Foods t/a Turners Cheese Ltd | Spelmonden Farm                        | Spelmonden Road  |                 | Goudhurst      | TN17 1HE               | Processing Plant (Dairy)   |
| J   | J45    | 45            | Kent Dairy Company Limited                | Unit 6-7                               | Spelmonden Farm  | Spelmonden Road | Cranbrook      | TN171HE                | Packing Centre (Egg) Meat Preparation Establishment Processing Plant (Dairy)   |
| J   | J45    | 45            | Southdown Food Supplies Limited           | The Old Orchard Nursery                | Heathfield Road  |                 | Burwash Common | TN197NB                | Cold Store   |
| J   | J45    | 45            | Traditional Cheese Dairy Co. Ltd          | The Old Factory Buildings              | Battenhurst Road |                 | Stonegate      | TN5 7DU                | Processing Plant (Dairy)   |

| FSA - FOOD PROCESSING/ COLD STORES: 0km to 45km (continued) |        |               |   |                  |               |           |          |          |   |
|---|--------|---------------|---|------------------|---------------|-----------|----------|----------|---|
| Segment   | Sector | Distance (km) | Trading name                              | Address1         | Address2      | Address3  | Town     | Postcode | Activity  |
| J   | J45    | 45            | Fraser Harris Foods Ltd t/a Pampas Plains | 2 Parsonage Farm | Church Street | Ticehurst | Wadhurst | TN5 7DL  | Processing Plant (Meat)<br>Processing Plant (Dairy) |

| SMALL STORE/ FRESH FOOD RETAILER: 0km to 45km |        |               |                               |                       |             |                  |           |               |          |
|---|--------|---------------|-------------------------------|-----------------------|-------------|------------------|-----------|---------------|----------|
| Segment                                       | Sector | Distance (km) | Name                          | Address 1             | Address 2   | Address 3        | Locality  | Town          | Postcode |
| J   | J15    | 15            | J & J Wilson Supermarket      | Shop                  | 120         | Lydd Road        |           | Camber        | TN31 7RT |
| J   | J20    | 20            | The Rye Bakery                | Retail Unit           | 22          | High Street      |           | Rye           | TN31 7JF |
| J   | J20    | 20            | The Rye Bakery                | Unit G4               | 140         | Rye Harbour Road |           | Rye           | TN31 7TE |
| J   | J20    | 20            | Rye Cattle Market Company Ltd |                       | 67          | Market Place     |           | Rye           | TN31 7AN |
| J   | J20    | 20            | Jempsons Supermarkets Ltd     |                       | 29          | Station Approach |           | Rye           | TN31 7AB |
| J   | J30    | 30            | Broad Oak Bakery & Bangers    |                       | 122         | Udimore Road     |           | Broad Oak     | TN31 6DF |
| J   | J30    | 30            | Will'S Bakery And Cafe        |                       | 20          | Main Street      |           | Northiam      | TN31 6NB |
| J   | J30    | 30            | Ockford Farm Shop             | Shop                  | 39          | Mill Corner      |           | Northiam      | TN31 6HP |
| J   | J35    | 35            | Rye Bakery                    | 4                     | 8           | Rye Road         | Hawkhurst | Cranbrook     | TN18 4ES |
| J   | J35    | 35            | Lighthouse Bakery School      | Unit 1                | 0066B       | Dagg Lane        |           | Ewhurst Green | TN32 5RD |
| J   | J35    | 35            | Sandhurst Farm Shop           |                       | 25          | Queen Street     | Sandhurst | Cranbrook     | TN18 5HR |
| J   | J35    | 35            | Colonnade Greengrocers        |                       | 2 Colonnade | Rye Road         | Hawkhurst | Cranbrook     | TN18 4ES |
| J   | J35    | 35            | Park Farm Butchers & Graziers |                       | 2 Colonnade | Rye Road         | Hawkhurst | Cranbrook     | TN18 4ES |
| J   | J40    | 40            | Cranbrook Fishmongers         | Cranbrook Fishmongers | 99          | Hartley Road     |           | Cranbrook     | TN17 3QG |
| J   | J40    | 40            | Jarvis Butchers               |                       | 258         | High Street      |           | Etchingham    | TN19 7AG |
| J   | J40    | 40            | A & R Butchers                |                       | 22          | High Street      |           | Robertsbridge | TN32 5AL |



| SMALL STORE/ FRESH FOOD RETAILER: 0km to 45km (continued) |        |               |                        |                        |                            |                 |             |                 |          |
|---|--------|---------------|------------------------|------------------------|----------------------------|-----------------|-------------|-----------------|----------|
| Segment   | Sector | Distance (km) | Name                   | Address 1              | Address 2                  | Address 3       | Locality    | Town            | Postcode |
| J   | J40    | 40            | Awards Village Bakery  |                        | 0017 0019                  | Station Road    |             | Robertsbridge   | TN32 5DA |
| J   | J40    | 40            |                        |                        | 50                         | Merriments Lane |             | Hurst Green     | TN19 7RA |
| J   | J40    | 40            | Orchard Farm Shop      |                        | 1                          | London Road     |             | Hurst Green     | TN19 7QS |
| J   | J40    | 40            | Hartley Dyke Farm Shop | Farm Shop At           | Charity Farm Country Store | Swattenden Lane |             | Cranbrook       | TN17 3PS |
| J   | J40    | 40            | Hartley Dyke Farm Shop | Hartley Dyke Farm Shop | Hartley Dyke Farm          | Hartley Road    |             | Cranbrook       | TN17 3QG |
| J   | J45    | 45            | Jarvis Butchers        |                        | Jarvis                     | High Street     |             | Burwash         | TN19 7EP |
| J   | J45    | 45            | Leaches Greengrocers   | 3                      | Clare Buildings            | Church Street   |             | Ticehurst       | TN5 7AE  |
| J   | J45    | 45            | Lighthouse Bakery      |                        |                            | High Street     |             | Ticehurst       | TN5 7AS  |
| J   | J45    | 45            | Awards Village Bakery  | Osborne House          |                            | High Street     | Lamberhurst | Tunbridge Wells | TN3 8EF  |

| ALLOTMENTS/ COMMUNITY GROWING SPACE: 0km to 45km |        |               |                                  |             |                 |  |
|--|--------|---------------|----------------------------------|-------------|-----------------|--|
| Segment  | Sector | Distance (km) | Name                             | Town        | District        | Managed by                             |
| J  | J15    | 15            | Rye Harbour Allotments           | Rye Harbour | Rother District | Icklesham Parish Council               |
| J  | J15    | 15            | Yates Close Allotments           | Camber      | Rother District | Camber Parish Council                  |
| J  | J20    | 20            | The Cricket Field Allotment Site | Winchelsea  | Rother District | Icklesham Parish Council               |
| J  | J20    | 20            | Rookery Lane                     | Winchelsea  | Rother District | Unknown - OS Open Greenspace           |
| J  | J20    | 20            | Pear Tree Marsh Allotments       | Winchelsea  | Rother District | Icklesham Parish Council               |
| J  | J20    | 20            | South Undercliff Allotments      | Rye         | Rother District | Rye Amenity Community Interest Company |
| J  | J20    | 20            | Love Lane Allotments             | Rye         | Rother District | Rye Amenity Community Interest Company |
| J  | J20    | 20            | Peasmarsh Allotments             | Peasmarsh   | Rother District | Peasmarsh Parish Council               |
| J  | J25    | 25            | Wittersham Road                  | Wittersham  | Rother District | Unknown - OS Open Greenspace           |
| J  | J30    | 30            | Sempstead Lane                   | Martinshaw  | Rother District | Unknown - OS Open Greenspace           |

**ALLOTMENTS/ COMMUNITY GROWING SPACE: 0km to 45km (continued)**

| Segment | Sector | Distance (km) | Name                        | Town          | District                 | Managed by                   |
|---------|--------|---------------|-----------------------------|---------------|--------------------------|------------------------------|
| J       | J30    | 30            | Dixter Lane                 | Northiam      | Rother District          | Unknown - OS Open Greenspace |
| J       | J35    | 35            | Ockley Allotments           | Hawkhurst     | Tunbridge Wells District | Hawkhurst Parish Council     |
| J       | J35    | 35            | Old Orchard Allotments      | Sandhurst     | Tunbridge Wells District | Sandhurst Parish Council     |
| J       | J35    | 35            | Virgins Croft Allotments    | Battle        | Rother District          | Battle Town Council          |
| J       | J35    | 35            | Netherfield Hill Allotments | Battle        | Rother District          | Battle Town Council          |
| J       | J40    | 40            | Hensil Allotments           | Hawkhurst     | Tunbridge Wells District | Hawkhurst Parish Council     |
| J       | J40    | 40            | Station Road Allotments     | Robertsbridge | Rother District          | Unknown - OS Open Greenspace |
| J       | J40    | 40            | Silver Hill Allotments      | Hurst Green   | Rother District          | Unknown - OS Open Greenspace |
| J       | J40    | 40            | Robertsbridge Allotments    | Robertsbridge | Rother District          | Robertsbridge Parish Council |
| J       | J45    | 45            | Ticehurst Allotments        | Tiechurst     | Rother District          | Wadhurst Parish Council      |
| J       | J45    | 45            | Berners Hill Allotments     | Tiechurst     | Rother District          | Wadhurst Parish Council      |
| J       | J45    | 45            | Flimwell Allotments         | Flimwell      | Rother District          | Wadhurst Parish Council      |
| J       | J45    | 45            | Stonegate Allotments        | Stonegate     | Rother District          | Wadhurst Parish Council      |

**FISHERIES: 0km to 45km**

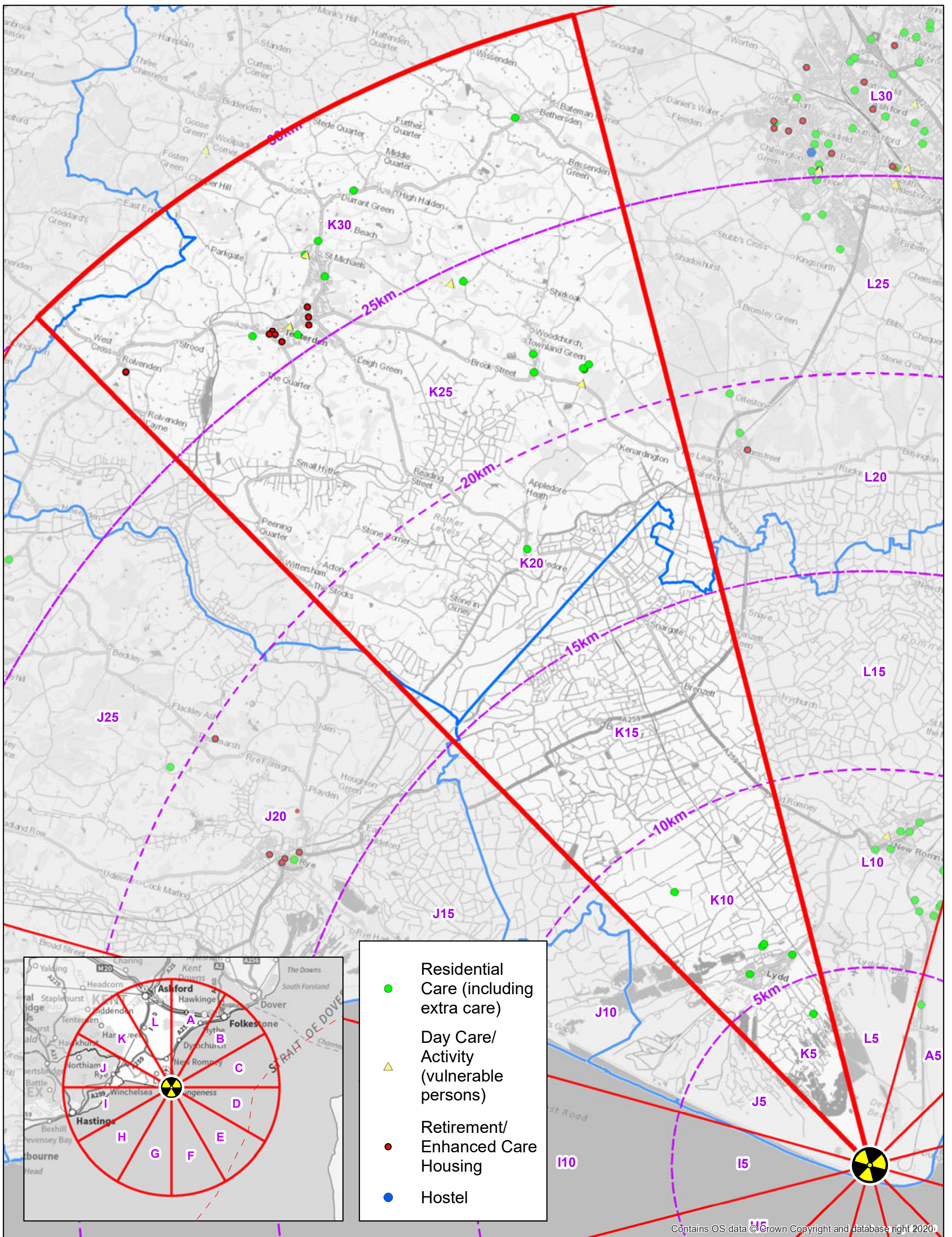
| Segment | Sector | Distance (km) | Name               | Address 1            | Address 2       | Locality   | Town      | Postcode | District    |
|---------|--------|---------------|--------------------|----------------------|-----------------|------------|-----------|----------|-------------|
| J       | J20    | 20            | Fishmarket 1       | Simmons Quay         | Rock Channel    |            | Rye       | TN31 7HJ | East Sussex |
| J       | J35    | 35            |                    | Hawkhurst Fish Farm  | Hastings Road   | Hawkhurst  | Cranbrook | TN18 4RT | Kent        |
| J       | J45    | 45            |                    | Springwood Fisheries | Rosemary Lane   | Flimwell   | Wadhurst  |          | Kent        |
| J       | J45    | 45            | Elphicks Fisheries | Elphicks Farm        | Spelmonden Road | Horsmonden | Tonbridge | TN12 8EL | Kent        |



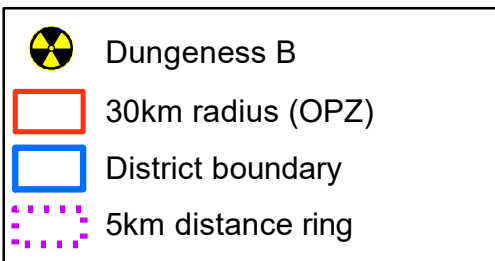
**RESERVOIR LOCATIONS: 0km to 45km**

| Sector | Segment | Distance (km) | Reservoir Name            | County         | District        | Owner            | Category | Capacity (m <sup>3</sup> ) |
|--------|---------|---------------|---------------------------|----------------|-----------------|------------------|----------|----------------------------|
| J30    | J       | 30            | Powdermill Reservoir      | East Sussex CC | Rother          | Southern Water   | B        | 1,060,000                  |
| J40    | J       | 40            | Bedgebury Park Great Lake | Kent CC        | Tunbridge Wells | Private Operator | C        | 136,500                    |
| J40    | J       | 40            | Darnell Reservoir         | East Sussex CC | Rother          | Southern Water   | A        | 4,730,000                  |
| J45    | J       | 45            | Bewl Bridge               | East Sussex CC | Rother          | Southern Water   | A        | 31,400,000                 |



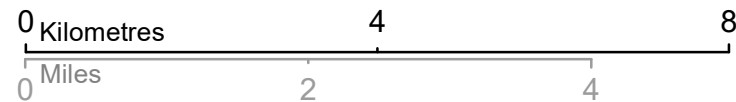


Contains OS data © Crown Copyright and database right 2020



**Sector K: Residential Care, Supported Living & Retirement Housing**  
Sector K: 300° - 330°

Produced by Systems & Data Team - Group Business Development  
Optimum print size: A3. © Crown Copyright and database right 2020. Ordnance Survey 100019238



|             |          |
|-------------|----------|
| Created:    | NB       |
| Checked:    | AF/MS    |
| Issue Date: | 29/10/20 |
| Reference:  |          |

DungenessB/OPZ/  
Sector K/Care  
(vulnerable groups)

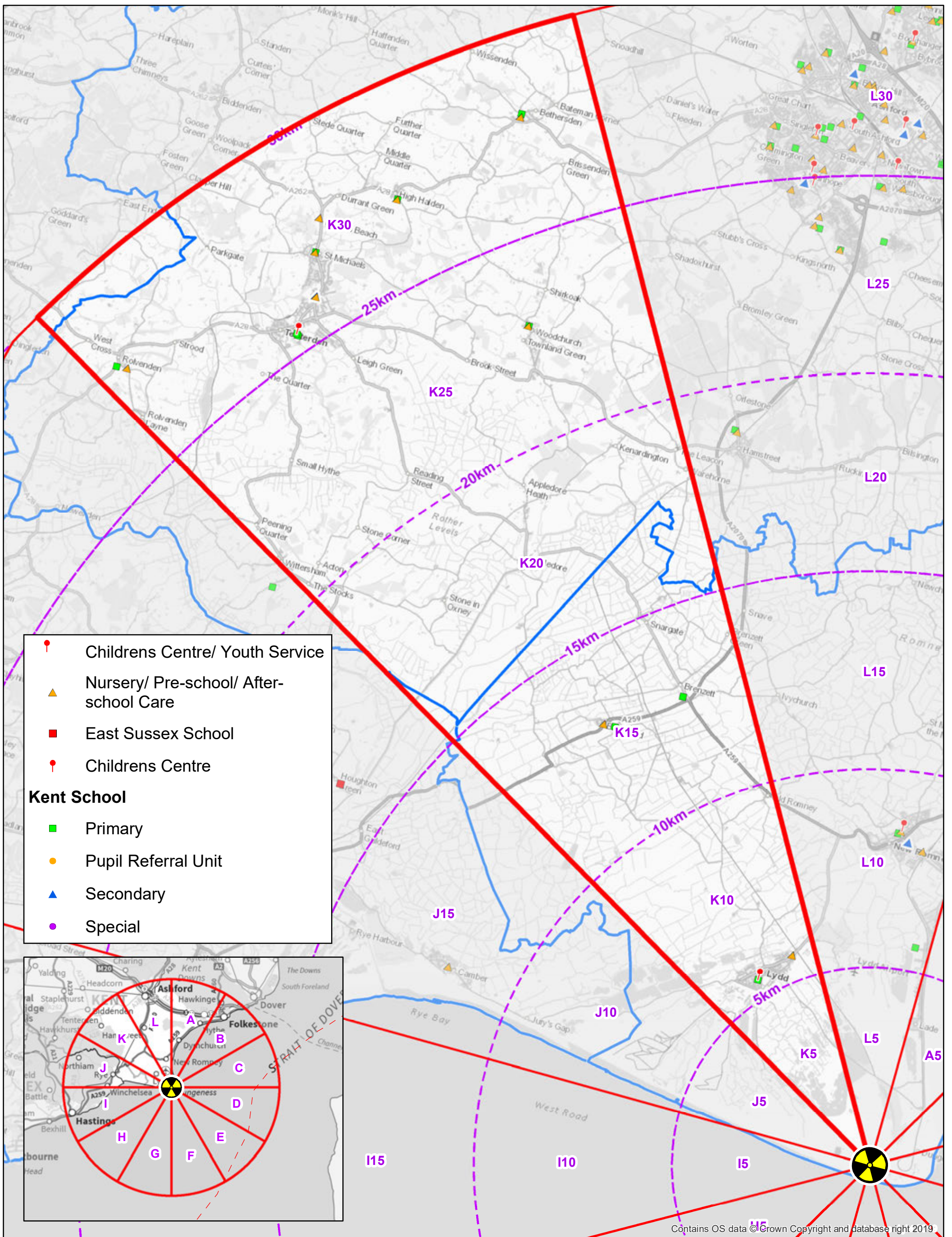




| RESIDENTIAL CARE/ EXTRA CARE: 0km to 30km |        |               |                                    |                         |              |          |               |
|---|--------|---------------|------------------------------------|-------------------------|--------------|----------|---------------|
| Segment                                   | Sector | Distance (km) | Site Name                          | Address 1               | Town         | Postcode | KCC Reference |
| K   | K5     | 5             | Homeleigh Farm                     | Dungeness Road          | Lydd         | TN29 9PS | KCC01260      |
| K   | K10    | 10            | The Paddock                        | 80 High Street          | Romney Marsh | TN29 9AN | KCC01500      |
| K   | K10    | 10            | The Bungalow - Shepway             | Dennes Lane             | Lydd         | TN29 9PU | KCC01458      |
| K   | K10    | 10            | Lydd Family Support Centre         | 115-117 Station Road    | Romney Marsh | TN29 9LL | KCC12059      |
| K   | K10    | 10            | Marshlands                         | Dennes Lane             | Lydd         | TN29 9PU | KCC01313      |
| K   | K10    | 10            | Lydd'le Stars Children's Centre    | Lydd Primary School     | Romney Marsh | TN29 9HW | KCC12099      |
| K   | K20    | 20            | Birch House                        | The Street              | Ashford      | TN26 2AF | KCC01085      |
| K   | K25    | 25            | Woodchurch House                   | Brook Street            | Ashford      | TN26 3SN | KCC01558      |
| K   | K25    | 25            | Holly Cottage                      | Highlands Farm          | Ashford      | TN26 3RJ | KCC01256      |
| K   | K25    | 25            | Ivy Cottage                        | Highlands Farm          | Ashford      | TN26 3RJ | KCC01267      |
| K   | K25    | 25            | Rosemary Cottage                   | Highlands Farm          | Ashford      | TN26 3RJ | KCC01385      |
| K   | K25    | 25            | The Croft                          | 83 Front Road           | Ashford      | TN26 3SF | KCC01463      |
| K   | K25    | 25            | Farm House                         | Highlands Farm          | Ashford      | TN26 3RJ | KCC01188      |
| K   | K25    | 25            | Boldshaves Oast                    | Boldshaves Oast         | Woodchurch   | TN26 3RA | KCC01096      |
| K   | K30    | 30            | West View Integrated Care Centre   | Plummer Lane            | Tenterden    | TN30 6TX | KCC01534      |
| K   | K30    | 30            | Little Explorers Children's Centre | Tenterden Infant School | Tenterden    | TN30 6RA | KCC12093      |
| K   | K30    | 30            | Spires                             | Little Hill             | Tenterden    | TN30 6BA | KCC02003      |
| K   | K30    | 30            | Breton Court                       | Grange Road             | Tenterden    | TN30 6EE | KCC01110      |
| K   | K30    | 30            | Acacia House                       | Ashford Road            | Tenterden    | TN30 6QA | KCC01028      |
| K   | K30    | 30            | Halden Heights Care Community      | Ashford Road            | Ashford      | TN26 3BP | KCC01221      |
| K   | K30    | 30            | Whiston House                      | Whiston Avenue          | Ashford      | TN26 3LA | KCC01542      |

| OTHER CARE SETTING/ ACCOMODATION (vulnerable communities): 0km to 30km |        |               |   |                 |            |        |          |   |
|--|--------|---------------|---|-----------------|------------|--------|----------|---|
| Segment  | Sector | Distance (km) | Site Name                                     | Address 1       | Town       | County | Postcode | Type  |
| K  | K25    | 25            | Rare Breed Centre, Highlands Farm             | Warehorne Road  | Woodchurch | Kent   | TN26 3RJ | Life skills for adults with a Learning disability               |
| K  | K25    | 25            | FitzRoy Leo Trust                             | Boldshaves Oast | Woodchurch | Kent   | TN26 3RA | Day centre/service for adults living with learning disabilities |
| K  | K30    | 30            | Caxton Close                                  |                 | Tenterden  | Kent   | TN30 6JW | Age exclusive housing   |
| K  | K30    | 30            | Cedar Court                                   | Woodbury Lane   | Tenterden  | Kent   | TN30 6JH | Retirement housing  |
| K  | K30    | 30            | Hales Court                                   | Hales Close     | Tenterden  | Kent   | TN30 6RJ | Retirement housing  |
| K  | K30    | 30            | Monypenny                                     | Little Chequers | Rolvenden  | Kent   | TN17 4NF | Retirement housing  |
| K  | K30    | 30            | Oak Tree Court                                | Smallhythe Road | Tenterden  | Kent   | TN30 7EQ | Retirement housing  |
| K  | K30    | 30            | Parkside Court                                | Smallhythe Road | Tenterden  | Kent   | TN30 7LW | Retirement housing  |
| K  | K30    | 30            | St Benets Way                                 |                 | Tenterden  | Kent   | TN30 6QQ | Age exclusive housing   |
| K  | K30    | 30            | The Cobbs                                     | Woodbury Lane   | Tenterden  | Kent   | TN30 6JH | Retirement housing  |
| K  | K30    | 30            | Danemore                                      | Beachy Path     | Tenterden  | Kent   |          | Retirement housing  |
| K  | K30    | 30            | Tenterden Disabled in Action                  | Church Road     | Tenterden  | Kent   | TN30 6AT | Day Centre/activities   |
| K  | K30    | 30            | Age Concern Tenterden and District Day Centre | Church Road     | Tenterden  | Kent   | TN30 6AT | Day Centre/activities   |
| K  | K30    | 30            | Breton Court Day Care Centre                  | Grange Road     | Tenterden  | Kent   | TN30 6EE | Day Care (elderly)  |





Contains OS data © Crown Copyright and database right 2019

- Dungeness B
- 30km radius (OPZ)
- District boundary
- 5km distance ring

**Sector K: Education & Childcare**  
Sector K: 300° - 330°

Produced by Systems & Data Team - Group Business Development  
Optimum print size: A3. © Crown Copyright and database right 2020. Ordnance Survey 100019238

0 Kilometres 4 8  
0 Miles 2 4

|  |          |
|--|----------|
| Created:   | NB       |
| Checked:   | AF/MS    |
| Issue Date:  | 21/07/20 |
| Reference:   |          |
| DungenessB/OPZ/<br>Sector K/Education<br>& Childcare |          |

N

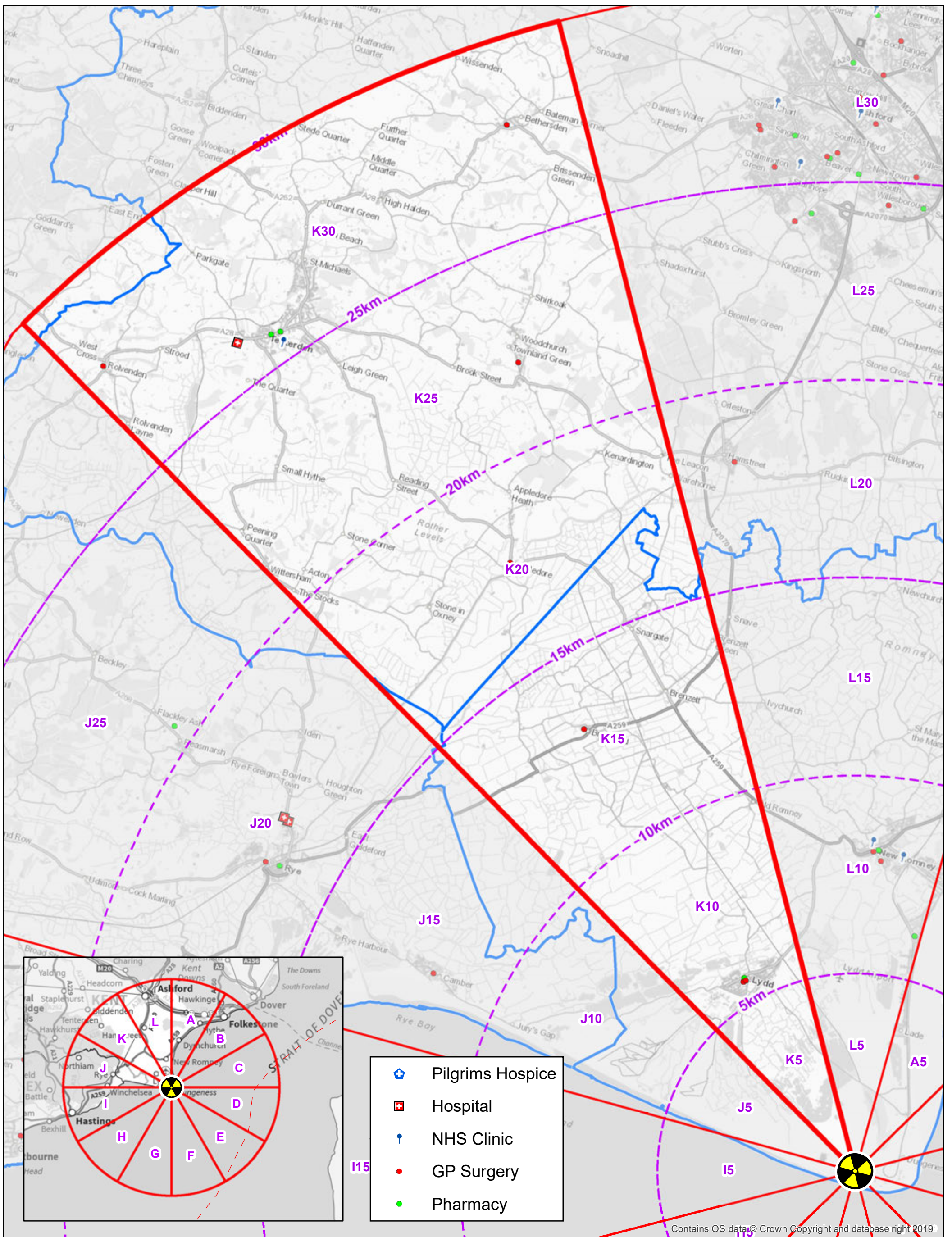


| SCHOOLS: 0km to 30km |        |               |                                       |           |                    |        |
|----------------------|--------|---------------|---------------------------------------|-----------|--------------------|--------|
| Segment              | Sector | Distance (km) | School                                | Type      | District           | County |
| K                    | K10    | 10            | Lydd Primary School                   | Primary   | Folkestone & Hythe | Kent   |
| K                    | K15    | 15            | Brenzett CoE Primary School           | Primary   | Folkestone & Hythe | Kent   |
| K                    | K15    | 15            | Brookland CEP School                  | Primary   | Folkestone & Hythe | Kent   |
| K                    | K25    | 25            | Woodchurch CEP School                 | Primary   | Ashford            | Kent   |
| K                    | K30    | 30            | Bethersden Primary School             | Primary   | Ashford            | Kent   |
| K                    | K30    | 30            | Rolvenden Primary School              | Primary   | Ashford            | Kent   |
| K                    | K30    | 30            | High Halden CEP School                | Primary   | Ashford            | Kent   |
| K                    | K30    | 30            | Homewood School and Sixth Form Centre | Secondary | Ashford            | Kent   |
| K                    | K30    | 30            | St Michaels CEP School                | Primary   | Ashford            | Kent   |
| K                    | K30    | 30            | Tenterden CEJ School                  | Primary   | Ashford            | Kent   |
| K                    | K30    | 30            | Tenterden Infant School               | Primary   | Ashford            | Kent   |

| CHILDRENS/YOUTH CENTRES: 0km to 30km |        |               |  |                   |           |          |                    |        |
|--------------------------------------|--------|---------------|--|-------------------|-----------|----------|--------------------|--------|
| Segment                              | Sector | Distance (km) | Name                                       | Address 1         | Town      | Postcode | District           | County |
| K                                    | K10    | 10            | Lydd'le Stars                              | Skinner Road      | Lydd      | TN299HW  | Folkestone & Hythe | Kent   |
| K                                    | K30    | 30            | Little Explorers (Tenterden Infant School) | Recreation Ground | Tenterden | TN306RA  | Ashford            | Kent   |

| OTHER CHILDCARE SETTING: 0km to 30km |        |               |                                      |                                 |                        |          |                    |        |
|--------------------------------------|--------|---------------|--------------------------------------|---------------------------------|------------------------|----------|--------------------|--------|
| Segment                              | Sector | Distance (km) | Setting Name                         | Address 1                       | Address 2              | Postcode | District           | County |
| K                                    | K10    | 10            | Lydd House Playgroup                 | 115-117 Station Road            | Lydd                   | TN299LL  | Folkestone & Hythe | Kent   |
| K                                    | K15    | 15            | The Nursery School Brookland         | The Church Rooms                | High Street, Brookland | TN299RQ  | Folkestone & Hythe | Kent   |
| K                                    | K25    | 25            | Woodchurch Windmills & Fun Club      | Woodchurch CofE Primary School  | Woodchurch             | TN263QJ  | Ashford            | Kent   |
| K                                    | K30    | 30            | Home Farm Children's Nursery Ltd     | Homewood School                 | Ashford Road           | TN306LT  | Ashford            | Kent   |
| K                                    | K30    | 30            | Rolvenden Pre-School                 | Rolvenden Village Hall          | Rolvenden              | TN174ND  | Ashford            | Kent   |
| K                                    | K30    | 30            | Little Acorns Nursery at High Halden | Church Hill                     | High Halden            | TN263JB  | Ashford            | Kent   |
| K                                    | K30    | 30            | St.Michaels Pre-school               | St.Michaels CofE Primary School | Ashford Road           | TN306PU  | Ashford            | Kent   |
| K                                    | K30    | 30            | Bethersden Playschool Ltd            | Bethersden School               | Bethersden             | TN263AH  | Ashford            | Kent   |
| K                                    | K30    | 30            | The Old School House Nursery II      | Ashford Road                    | St.Michaels            | TN306SR  | Ashford            | Kent   |





- Dungeness B
- 30km radius (OPZ)
- District boundary
- 5km distance ring

**Sector K: Healthcare**  
Sector K: 300° - 330°

Produced by Systems & Data Team - Group Business Development  
Optimum print size: A3. © Crown Copyright and database right 2020. Ordnance Survey 100019238

0 Kilometres

0 Miles

4

2

8

4

|  |          |
|--|----------|
| Created:                               | NB       |
| Checked:                               | AF/MS    |
| Issue Date:                            | 21/07/20 |
| Reference:                             |          |
| DungenessB/OPZ/<br>Sector K/Healthcare |          |



| HOSPITALS: 0km to 30km |        |               |                    |              |           |        |          |
|------------------------|--------|---------------|--------------------|--------------|-----------|--------|----------|
| Segment                | Sector | Distance (km) | Name               | Address 1    | Town      | County | Postcode |
| K                      | K30    | 30            | West View Hospital | Plummer Lane | Tenterden | Kent   | TN30 6TX |

| GP SURGERY: 0km to 30km |        |               |                          |                        |                     |        |          |        |              |        |
|-------------------------|--------|---------------|--------------------------|------------------------|---------------------|--------|----------|--------|--------------|--------|
| Segment                 | Sector | Distance (km) | Surgery                  | Address                | Town                | County | Postcode | Status | Telephone    | Type   |
| K                       | K10    | 10            | Orchard House            | Bleak Road             | Lydd                | Kent   | TN29 9AE | Active | 01797 320307 | Main   |
| K                       | K10    | 10            | New Lydd Surgery         | Lydd                   | Romney Marsh        | Kent   | TN29 9AY | Active | 01797 329000 | Branch |
| K                       | K15    | 15            | Brookland Branch Surgery | Boarmans Lane          | Brookland           | Kent   | TN29 9RG | Active |              | Branch |
| K                       | K20    | 20            | Colledge_Appledore       | 36 The Street          | Appledore           | Kent   | TN26 2BX | Active | 01233 758553 | Branch |
| K                       | K30    | 30            | Crawfurd_Rolvenden       |                        | Rolvenden           | Kent   | TN17 4LN | Active | 01580 240422 | Branch |
| K                       | K30    | 30            | Ivy Court Surgery        | Recreation Ground Road | Tenterden           | Kent   | TN30 6RB | Active | 01580 763666 | Main   |
| K                       | K30    | 30            | West View Clinic         | Tenterden              | Kent                | Kent   | TN30 6RB | Active | 01580 763666 | Main   |
| K                       | K25    | 25            | Woodchurch Surgery       | Front Road             | Woodchurch, Ashford | Kent   | TN26 3SF | Active | 01233 860236 | Main   |
| K                       | K30    | 30            | Busk                     |                        | Bethersden          | Kent   | TN26 3AW | Active | 01233 820300 | Branch |

| PHARMACIES: 0km to 30km |        |               |                           |                |             |           |        |          |        |              |
|-------------------------|--------|---------------|---------------------------|----------------|-------------|-----------|--------|----------|--------|--------------|
| Segment                 | Sector | Distance (km) | Name                      | Address 1      | Address 2   | Town      | County | Postcode | Status | Telephone    |
| K                       | K10    | 10            | The Co-Operative Pharmacy | 25 High Street |             | Lydd      | Kent   | TN29 9AH | Active | 01797 320231 |
| K                       | K30    | 30            | Paydens Ltd               | 60 High Street |             | Tenterden | Kent   | TN30 6AU | Active | 01580 762730 |
| K                       | K30    | 30            | Boots Uk Limited          | 1 Eastwell     | High Street | Tenterden | Kent   | TN30 6AH | Active | 01580 763239 |

| NHS CLINICS: 0km to 30km |        |               |                   |                        |              |           |        |          |          |       |
|--------------------------|--------|---------------|-------------------|------------------------|--------------|-----------|--------|----------|----------|-------|
| Segment                  | Sector | Distance (km) | Clinic            | Address 1              | Address 2    | Town      | County | Postcode | Type     | Staff |
| K                        | K30    | 30            | East cross clinic | Recreation Ground Road |              | Tenterden | Kent   | TN30 6RA | Clinical | 1     |
| K                        | K30    | 30            | Westview ICC      | Westview Hospital      | Plummer Lane | Tenterden | Kent   | TN30 6TX | Clinical | 72    |







| KEY SUPERMARKET SITES: 0km to 45km |        |               |                        |                       |                            |                |                 |        |                 |
|------------------------------------|--------|---------------|------------------------|-----------------------|----------------------------|----------------|-----------------|--------|-----------------|
| Segment                            | Sector | Distance (km) | Retailer               | Shop Fascia           | Store Name                 | Address 1      | Address 2       | Suburb | Town            |
| K                                  | K30    | 30            | Waitrose               | Waitrose              | Waitrose Tenterden         | 10 Sayers Lane |                 |        | Tenterden       |
| K                                  | K30    | 30            | Tesco                  | Tesco                 | Tesco Tenterden Superstore | Highbury Works | Smallhythe Road |        | Tenterden       |
| K                                  | K40    | 40            | Sainsburys             | Sainsburys Local      | Sainsburys Headcorn Local  | 34 High Street | Headcorn        |        | Headcorn        |
| K                                  | K40    | 40            | The Co-operative Group | The Co-operative Food | Co-op Cranbrook            | High Street    |                 |        | Cranbrook, Kent |
| K                                  | K40    | 40            | Budgens                | Budgens               | Budgens Sissinghurst       | Ashwal Garage  | Wilsley Pound   |        | Sissinghurst    |

| FSA - FOOD PROCESSING/ COLD STORES: 0km to 45km |        |               |                             |                   |                 |                     |               |          |   |
|---|--------|---------------|-----------------------------|-------------------|-----------------|---------------------|---------------|----------|---|
| Segment   | Sector | Distance (km) | Trading name                | Address1          | Address2        | Address3            | Town          | Postcode | Activity  |
| K   | K25    | 25            | Moons Green Charcuterie Ltd | Owley Green Farm  | Acton Lane      |                     | Wittersham    | TN307HL  | Processing Plant (Meat)   |
| K   | K30    | 30            | Street Farm Dairy           | Moat Farm         | High Halden     |                     | Ashford       | TN26 3BZ | Collection Centre (Dairy) Processing Plant (Dairy)                            |
| K   | K30    | 30            | Grace Limited Honour Farm   | Grange Road       | St Michaels     |                     | Tenterden     | TN30 6TJ | Collection Centre (Dairy) Processing Plant (Dairy)                            |
| K   | K30    | 30            | Korker Sausages Ltd         | Branns Drive      | High Street     | Rolvenden           | Cranbrook     | TN17 4LN | Meat Preparation Establishment  |
| K   | K35    | 35            | Fridays Ltd                 | Chequer Tree Farm | Swattenden Lane |                     | Cranbrook     | TN17 3PN | Packing Centre (Egg) Liquid Egg Plant (Egg) Processing Plant (Egg)            |
| K   | K35    | 35            | Kentish Mayde               | Havisham House    | Bell Lane       | Frittenden          | Cranbrook     | TN27 8LD | Processing Plant (Meat)   |
| K   | K40    | 40            | Kingcott Dairy              | Iden Manor Farm   | Cranbrook Road  | Staplehurst         | Tonbridge     | TN12 0ES | Cold Store Processing Plant (Dairy) Re-Wrapping and repackaging establishment |
| K   | K40    | 40            | Barradale Eggs Ltd          | Maidstone Road    | Headcorn        |                     | North Ashford | TN27 9PJ | Packing Centre (Egg)  |
| K   | K40    | 40            | Fridays Ltd                 | Knoxbridge Farm   | Knoxbridge      | Frittenden          | Cranbrook     | TN17 2BT | Packing Centre (Egg) Liquid Egg Plant (Egg)                                   |
| K   | K45    | 45            | Ken Ballard Ltd             | West End          | Marden          |                     | Tonbridge     | TN12 9HZ | Slaughterhouse (Red)  |
| K   | K45    | 45            | David Catt & Sons Ltd       | East Hall Farm    | Wierton Hill    | Boughton Monchelsea | Maidstone     | ME17 4JT | Cold Store  |
| K   | K45    | 45            | Curd and Cure Ltd           | Clapper Farm      | Clapper Lane    | Staplehurst         | Tonbridge     | TN12 0JT | Cold Store Re-Wrapping & repackaging est.                                     |

| SMALL STORE/ FRESH FOOD RETAILER: 0km to 45km |        |               |                           |                                |                          |                    |                |              |          |
|---|--------|---------------|---------------------------|--------------------------------|--------------------------|--------------------|----------------|--------------|----------|
| Segment                                       | Sector | Distance (km) | Name                      | Address 1                      | Address 2                | Address 3          | Locality       | Town         | Postcode |
| K   | K10    | 10            | Lydd Butchers             | Ground Floor Business Premises |                          | High Street        | Lydd           | Romney Marsh | TN29 9AJ |
| K   | K10    | 10            | Londis Supermarket        | 84-86                          |                          | High Street        | Lydd           | Romney Marsh | TN29 9AW |
| K   | K25    | 25            | Carley Family Butchers    | 43986                          |                          | Front Road         | Woodchurch     | Ashford      | TN26 3QE |
| K   | K30    | 30            | Judges Bakery             |                                |                          | High Street        |                | Tenterden    | TN30 6BJ |
| K   | K30    | 30            |                           | Friday Market                  | Queensland Yard          | Station Road       |                | Tenterden    |          |
| K   | K30    | 30            | The Nutmeg Delicatessen   |                                | 3                        | Sayers Lane        |                | Tenterden    | TN30 6BW |
| K   | K30    | 30            | Farm Butchers             | 5 The Cellars                  |                          | High Street        |                | Tenterden    | TN30 6BN |
| K   | K35    | 35            | Pluckley Farm Shop        | Pluckley Farm Shop At          | Weeks Garage             | Smarden Road       | Pluckley       | Ashford      | TN27 0RF |
| K   | K40    | 40            | Wj Crouch Butchers        |                                | The Butchers Shop        | High Street        | Staplehurst    | Tonbridge    | TN12 0AU |
| K   | K40    | 40            | Headcorn Fishmongers      |                                |                          | High Street        | Headcorn       | Ashford      | TN27 9NH |
| K   | K40    | 40            | Hollamby Family Butchers  |                                |                          | High Street        | Headcorn       | Ashford      | TN27 9NL |
| K   | K40    | 40            | Henhurst Farm Shop        | Henhurst Farm Shop             | Henhurst Farm            | Pinnock Lane       | Staplehurst    | Tonbridge    | TN12 0HD |
| K   | K40    | 40            | Anderson & Sons Butchers  |                                |                          | Stone Street       |                | Cranbrook    | TN17 3HE |
| K   | K40    | 40            | The Headcorn Delicatessen |                                | 17                       | High Street        | Headcorn       | Ashford      | TN27 9NH |
| K   | K45    | 45            | The Hadlow Bakery         | The Hadlow Bakery              | The Old Bakery           | Maidstone Road     | Marden         | Tonbridge    | TN12 9AB |
| K   | K45    | 45            | Jenner And Hill Butchers  |                                | Jenner And Hill Butchers | High Street        | Marden         | Tonbridge    | TN12 9DP |
| K   | K45    | 45            | Weeks Bakery & Tearooms   |                                | Shop & Premises          | High Street        | Goudhurst      | Cranbrook    | TN17 1AG |
| K   | K45    | 45            | Sizzlers Family Butchers  |                                | Butchers Shop            | High Street        | Goudhurst      | Cranbrook    | TN17 1AL |
| K   | K45    | 45            | Costcutter Supermarket    | Costcutter Supermarket         | Corner Stores            | Charlesford Avenue | Kingswood      | Maidstone    | ME17 3PE |
| K   | K45    | 45            | Parkwood Trout Farm Shop  | Parkwood Trout Farm Shop       | Parkwood Trout Farm      | Goddington Lane    | Harrietsham    | Maidstone    | ME17 1JX |
| K   | K45    | 45            | Taywell Farm Shop         |                                | Taywell Farm Shop        | Cranbrook Road     | Goudhurst      | Cranbrook    | TN17 1DY |
| K   | K45    | 45            | Noakes Farm Shop          |                                | Noakes Farm Shop         | Goudhurst Road     | Horsmonden     | Tonbridge    | TN12 8AY |
| K   | K45    | 45            | The Old Butchers Shop     |                                |                          | Broad Street       | Sutton Valence | Maidstone    | ME17 3AJ |

| ALLOTMENTS/ COMMUNITY GROWING SPACE: 0km to 45km |        |               |                       |           |                             |                         |
|--|--------|---------------|-----------------------|-----------|-----------------------------|-------------------------|
| Segment  | Sector | Distance (km) | Name                  | Town      | District                    | Managed by              |
| K  | K10    | 10            | Lydd Town Allotments  | Lydd      | Folkestone & Hythe District | Lydd Town Council       |
| K  | K20    | 20            | Appledore Allotments  | Appledore | Ashford District            | Unknown - OS Greenspace |
| K  | K30    | 30            | Bells Lane Allotments | Tenterden | Ashford District            | The William Judge Trust |
| K  | K30    | 30            | Rolvenden Allotments  | Rolvenden | Ashford District            | Privately managed       |



**ALLOTMENTS/ COMMUNITY GROWING SPACE: 0km to 45km (continued)**

| Segment | Sector | Distance (km) | Name                       | Town           | District                 | Managed by                              |
|---------|--------|---------------|----------------------------|----------------|--------------------------|---|
| K       | K35    | 35            | Curteis Corner             | Biddenden      | Ashford District         | Biddenden P.C.                          |
| K       | K35    | 35            | Walkhurst Road             | Benenden       | Tunbridge Wells District | Unknown - OS Greenspace                 |
| K       | K40    | 40            | Ulcombe Road               | Headcorn       | Maidstone District       | Headcorn P.C                            |
| K       | K40    | 40            | Oatfield Drive Allotments  | Cranbrook      | Tunbridge Wells District | Cranbrook & Slugginhurst Parish Council |
| K       | K40    | 40            | Crane Lane Allotments      | Cranbrook      | Tunbridge Wells District | Unknown - OS Greenspace                 |
| K       | K45    | 45            | Tumblers Hill              | Sutton Valence | Maidstone District       | Unknown - OS Greenspace                 |
| K       | K45    | 45            | Lower Street               | Ashbank        | Maidstone District       | Unknown - OS Greenspace                 |
| K       | K45    | 45            | Southfields Way Allotments | Harrietsham    | Maidstone District       | Harrietsham Parish Council              |
| K       | K45    | 45            | The Harbour                | Sutton Valence | Maidstone District       | Unknown - OS Greenspace                 |
| K       | K45    | 45            | Langley Allotments         | Langley        | Maidstone District       | Langley Parish Council                  |
| K       | K45    | 45            | North Road                 | Goudhurst      | Tunbridge Wells District | Unknown - OS Greenspace                 |

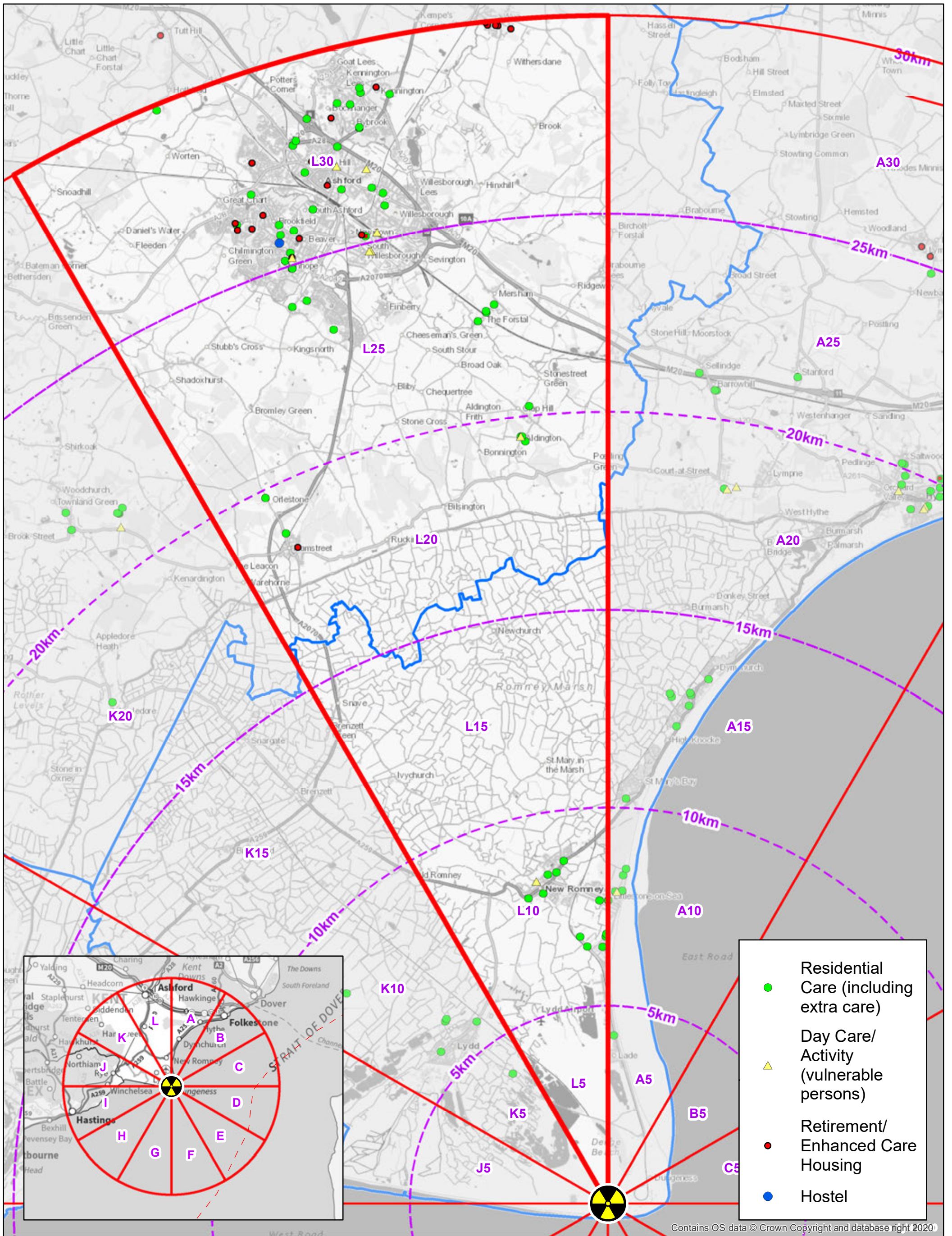
**FISHERIES: 0km to 45km**

| Segment | Sector | Distance (km) | Name                       | Address 1         | Address 2    | Locality  | Town      | Postcode | District |
|---------|--------|---------------|----------------------------|-------------------|--------------|-----------|-----------|----------|----------|
| K       | K30    | 30            | Chequer Tree Trout Fishery | Chequer Tree Lane | Bethersden   | Ashford   | Ashford   | TN26 3JR | Kent     |
| K       | K45    | 45            | Chart Fishery              | Chart Hill Road   | Chart Sutton | Maidstone | Maidstone | ME17 3EZ | Kent     |
| K       | K45    | 45            | Monk Lakes Fisheries       | Staplehurst Road  | Marden       | Tonbridge | Tonbridge | TN12 9BS | Kent     |

**RESERVOIR LOCATIONS: 0km to 45km**

| Segment | Sector | Distance (km) | Reservoir Name                         | County  | District  | Owner            | Category | Capacity (m³) |
|---------|--------|---------------|--|---------|-----------|------------------|----------|---------------|
| K       | K15    | 15            | Little Cheyne Court (ID293) Reservoir  | Kent CC | Shepway   | Private Operator | D        | 125,000       |
| K       | K25    | 25            | Morghew Farm Reservoirs                | Kent CC | Ashford   | Private Operator | D        | 91,000        |
| K       | K40    | 40            | Fowlers Field Reservoir                | Kent CC | Maidstone | Private Operator |          |               |
| K       | K40    | 40            | The Ringles Reservoir                  | Kent CC | Maidstone | Private Operator | D        | 60,000        |
| K       | K45    | 45            | Leeds Castle Mote                      | Kent CC | Maidstone | Private Operator | C        | 24,000        |
| K       | K45    | 45            | Monk Lake 2 (aka Riverfield Carp Farm) | Kent CC | Maidstone | Private Operator | B        | Unknown       |
| K       | K45    | 45            | Weirton Hill                           | Kent CC | Maidstone | Private Operator | D        | 88,253        |





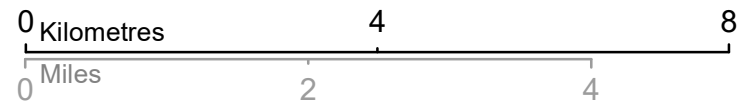
|  |   |
|--|---|
|  | Residential Care (including extra care) |
|  | Day Care/ Activity (vulnerable persons) |
|  | Retirement/ Enhanced Care Housing       |
|  | Hostel                                  |

Contains OS data © Crown Copyright and database right 2020

|  |                   |
|--|-------------------|
|  | Dungeness B       |
|  | 30km radius (OPZ) |
|  | District boundary |
|  | 5km distance ring |

**Sector L: Residential Care, Supported Living & Retirement Housing**  
Sector B: 330° - 360°

Produced by Systems & Data Team - Group Business Development  
Optimum print size: A3. © Crown Copyright and database right 2020. Ordnance Survey 100019238



|             |          |
|-------------|----------|
| Created:    | NB       |
| Checked:    | AF/MS    |
| Issue Date: | 29/10/20 |
| Reference:  |          |

DungenessB/OPZ/  
Sector L/Care  
(vulnerable groups)





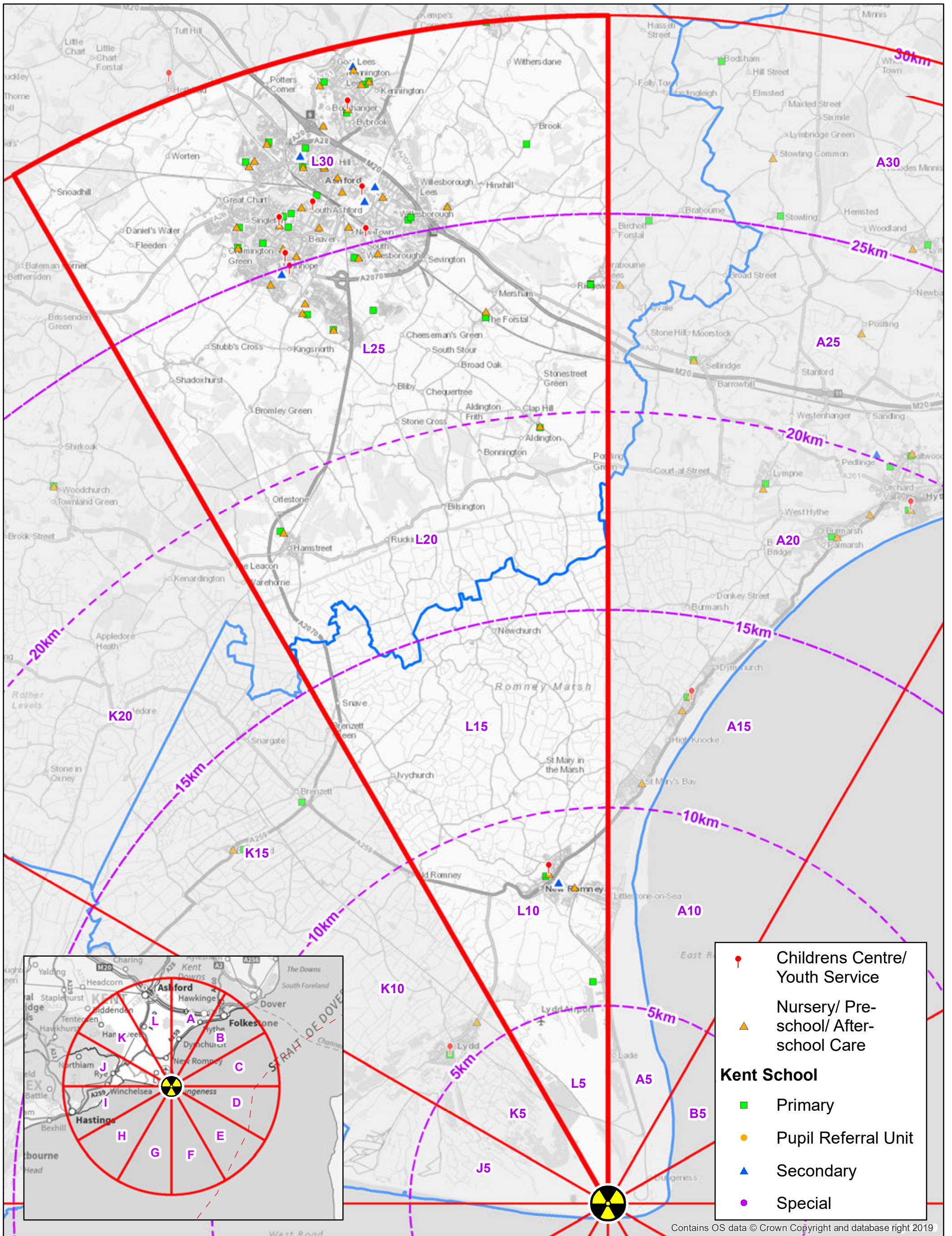
**RESIDENTIAL CARE/EXTRA CARE: 0km to 30km**

| Segment | Sector | Distance (km) | Site Name                                    | Address 1                      | Town       | Postcode | KCC Reference |
|---------|--------|---------------|--|--------------------------------|------------|----------|---------------|
| L       | L10    | 10            | Palm Care                                    | 12 Hardy Road                  | New Romney | TN28 8SF | KCC01348      |
| L       | L10    | 10            | Beechcare                                    | 99 Dunes Road                  | New Romney | TN28 8SW | KCC01074      |
| L       | L10    | 10            | Littlecroft, including Newcroft              | 132-134 Dunes Road             | New Romney | TN28 8SP | KCC01296      |
| L       | L10    | 10            | Seabreezes                                   | 61 Meehan Road                 | New Romney | TN28 8NZ | KCC01398      |
| L       | L10    | 10            | Rosecroft                                    | 69-71 Meehan Road              | New Romney | TN28 8NZ | KCC01382      |
| L       | L10    | 10            | Creedy House                                 | Nether Avenue                  | New Romney | TN28 8NB | KCC01155      |
| L       | L10    | 10            | Lindau Residential Home                      | 104 Littlestone Road           | New Romney | TN28 8NH | KCC01291      |
| L       | L10    | 10            | Cranmore                                     | Church Road                    | New Romney | TN28 8EY | KCC01154      |
| L       | L10    | 10            | Old School House                             | Church Lane                    | New Romney | TN28 8ES | KCC01343      |
| L       | L10    | 10            | New Romney Children's Centre                 | St Nicholas CofE Primary       | New Romney | TN28 8BL | KCC12103      |
| L       | L10    | 10            | Rose Cottage - Shepway                       | Oak Lodge Road                 | New Romney | TN28 8BG | KCC01380      |
| L       | L10    | 10            | St Brannocks                                 | Dymchurch Road                 | New Romney | TN28 8UF | KCC01424      |
| L       | L20    | 20            | The Hall                                     | Ashford Road                   | Ashford    | TN26 2EW | KCC01477      |
| L       | L20    | 20            | Ashstone House                               | Ashford Road                   | Ashford    | TN26 2EW | KCC01055      |
| L       | L20    | 20            | Harrington Cottage                           | Forge Hill                     | Ashford    | TN25 7DT | KCC01230      |
| L       | L20    | 20            | The New Bungalow                             | Forge Hill                     | Ashford    | TN25 7DT | KCC01491      |
| L       | L20    | 20            | Homelands                                    | Forge Hill                     | Ashford    | TN25 7DT | KCC01258      |
| L       | L25    | 25            | Quarry House                                 | Calleywell Lane                | Aldington  | TN25 7FZ | KCC02002      |
| L       | L25    | 25            | Squirrel Lodge Children's Centre             | Furley Park Primary School     | Ashford    | TN23 3PA | KCC12005      |
| L       | L25    | 25            | Juniper                                      | The Forstal Off Church Road    | Mersham    | TN25 6NU | KCC01268      |
| L       | L25    | 25            | Rose Cottage - Ashford                       | Church Road                    | Mersham    | TN25 6NT | KCC01379      |
| L       | L25    | 25            | Anderida                                     | Church Road                    | Mersham    | TN25 6NT | KCC01039      |
| L       | L25    | 25            | Orchard House - Ashford                      | Ashford Road                   | Ashford    | TN23 3ED | KCC01345      |
| L       | L25    | 25            | Court Lodge                                  | Church Road                    | Mersham    | TN25 6NS | KCC01569      |
| L       | L25    | 25            | Park View Care Centre                        | Field View                     | Ashford    | TN23 3NZ | KCC01349      |
| L       | L25    | 25            | Fairlawn (Children's Residential Respite)    | Kingsnorth Road                | Ashford    | TN23 6LY | KCC12006      |
| L       | L25    | 25            | Fairlawn                                     | Kingsnorth Road                | Ashford    | TN23 6LY | KCC07101      |
| L       | L30    | 30            | Ray Allen Children's Centre                  | Ray Allen South Ashford Centre | Ashford    | TN23 5RN | KCC12001      |
| L       | L30    | 30            | Ray Allen South Ashford Centre               | Stanhope Road                  | Ashford    | TN23 5RN | KCC12110      |
| L       | L30    | 30            | Southfields                                  | Stanhope Road                  | Ashford    | TN23 5RW | KCC01418      |
| L       | L30    | 30            | Waterside Children's Centre                  | Turner Close                   | Ashford    | TN24 0PQ | KCC12125      |
| L       | L30    | 30            | The Kent Autistic Trust - 118 Beaver Lane    | 118 Beaver Lane                | Ashford    | TN23 5NX | KCC01483      |
| L       | L30    | 30            | The Kent Autistic Trust - 165 Jemmett Road   | 165 Jemmett Road               | Ashford    | TN23 4RH | KCC01484      |
| L       | L30    | 30            | Singleton Nursing & Residential Home Limited | Hoxton Close                   | Ashford    | TN23 5LB | KCC01413      |
| L       | L30    | 30            | The Willows Children's Centre                | The Willows Children's Centre  | Ashford    | TN23 4EY | KCC12123      |
| L       | L30    | 30            | Westchurch House                             | Godfrey Walk                   | Ashford    | TN23 7XJ | KCC12002      |
| L       | L30    | 30            | Glover House                                 | Glover Road                    | Ashford    | TN24 0RZ | KCC01206      |
| L       | L30    | 30            | The Rainbow Centre                           | Great Chart Bypass             | Ashford    | TN23 4ER | KCC06121      |
| L       | L30    | 30            | Ashminster House                             | Hythe Road                     | Ashford    | TN24 0LX | KCC01053      |
| L       | L30    | 30            | Civic Centre                                 | Tannery Lane                   | Ashford    | TN23 1PL | KCC06126      |
| L       | L30    | 30            | Brabourne Care Centre                        | 209 Hythe Road                 | Ashford    | TN24 8PL | KCC01099      |
| L       | L30    | 30            | Joseph Hadlum Court                          | Eastern Avenue                 | Ashford    | TN23 1AF | KCC02001      |
| L       | L30    | 30            | Heathfield Residential Home                  | Canterbury Road                | Ashford    | TN24 8QG | KCC01239      |
| L       | L30    | 30            | Warren Lodge Nursing Home                    | Warren Lane                    | Ashford    | TN24 8UF | KCC01524      |
| L       | L30    | 30            | Chamberlain Manor                            | Simone Weil Avenue             | Ashford    | TN24 8BF | KCC02000      |
| L       | L30    | 30            | York House Care Home                         | York Road                      | Ashford    | TN24 9QQ | KCC01566      |
| L       | L30    | 30            | St Valery Care Home                          | York Road                      | Ashford    | TN24 9QQ | KCC01440      |

| RESIDENTIAL CARE/EXTRA CARE: 0km to 30km |        |               |  |                                  |           |          |               |
|--|--------|---------------|--|----------------------------------|-----------|----------|---------------|
| Segment                                  | Sector | Distance (km) | Site Name                                    | Address 1                        | Town      | Postcode | KCC Reference |
| L  | L30    | 30            | Kroner House                                 | The Eurogate Business Park       | Ashford   | TN24 8XU | KCC06112      |
| L  | L30    | 30            | Hothfield Manor Acquired Brain Injury Centre | Bethersden Road                  | Hothfield | TN26 1EP | KCC01262      |
| L  | L30    | 30            | Sure Steps Children's Centre                 | Phoenix Community Primary School | Ashford   | TN24 9LS | KCC12118      |
| L  | L30    | 30            | Ashlea House                                 | Bockhanger Lane                  | Ashford   | TN24 9BP | KCC01049      |
| L  | L30    | 30            | The Grange                                   | 2 The Street                     | Ashford   | TN24 9EX | KCC01470      |
| L  | L30    | 30            | Oaklands                                     | 183 Faversham Road               | Ashford   | TN24 9AE | KCC01341      |
| L  | L30    | 30            | The Laurels                                  | 209 Faversham Road               | Ashford   | TN24 9AF | KCC01488      |

| OTHER CARE SETTING/ ACCOMODATION (vulnerable communities): 0km to 30km |        |               |  |                                 |            |        |          |  |
|--|--------|---------------|--|---------------------------------|------------|--------|----------|--|
| Segment  | Sector | Distance (km) | Site Name                                      | Address 1                       | Town       | County | Postcode | Type   |
| L  | L10    | 10            | Romney Marsh Day Centre                        | Sunflower house, Rolfe Lane     | New Romney | Kent   | TN28 8JR | Day centre/activities                                    |
| L  | L20    | 20            | Cotton Hill House & Cotton Hill Walk           | Ruckinge Road, Hamstreet        | Ashford    | Kent   | TN26 2HN | Retirement housing                                       |
| L  | L20    | 20            | Canterbury Oast Trust                          | Poulton Wood, Forge Hill        | Aldington  | Kent   | TN25 7DT | Service for adults with learning disabilities            |
| L  | L25    | 25            | Headway East Kent - Brain Injury Support       | Headway House, 42 Cudworth Road | Ashford    | Kent   | TN24 0BG | Day Centre/activities                                    |
| L  | L25    | 25            | Kent Association for Disabled People - Ashford | Swan Centre, Cudworth Road      | Ashford    | Kent   | TN24 0BD | Day Centre/activities                                    |
| L  | L30    | 30            | Baxendale Court / Beasley Court                | Newtown                         | Ashford    | Kent   | TN24 0PT | Retirement housing                                       |
| L  | L30    | 30            | Askes Court                                    | Hoxton Close, Tythe Barn Lane   | Ashford    | Kent   | TN23 5UU | Retirement housing                                       |
| L  | L30    | 30            | Beaver Court                                   |                                 | Ashford    | Kent   | TN23 5QR | Retirement housing                                       |
| L  | L30    | 30            | Downland Court                                 | Magazine Road                   | Ashford    | Kent   | TN24 8NF | Retirement housing                                       |
| L  | L30    | 30            | Gerlach House                                  | Beecholme Road, Kennington      | Ashford    | Kent   | TN24 9RG | Retirement housing                                       |
| L  | L30    | 30            | Jarmans Field                                  | Orchard Drive                   | Wye        | Kent   | TN25 5AQ | Retirement housing                                       |
| L  | L30    | 30            | Kingsley Gate                                  | Tritton Field, Kennington       | Ashford    | Kent   | TN24 9FL | Age exclusive housing                                    |
| L  | L30    | 30            | Farrow Court                                   | Stanhope Road                   | Ashford    | Kent   | TN23 5RF | Retirement housing                                       |
| L  | L30    | 30            | Kempes Place                                   | Upper Bridge Street             | Wye        | Kent   | TN25 5AX | Retirement housing                                       |
| L  | L30    | 30            | Leslie Chalk House                             | Church Road                     | Ashford    | Kent   | TN23 1RA | Retirement housing                                       |
| L  | L30    | 30            | Luckley House                                  | Little Chequers, Wye            | Ashford    | Kent   | TN25 5DY | Retirement housing                                       |
| L  | L30    | 30            | Oakleigh House                                 | Watercress Lane                 | Ashford    | Kent   | TN23 5EL | Retirement housing                                       |
| L  | L30    | 30            | Loudon Court                                   | Godinton Park                   | Ashford    | Kent   | TN23 3NE | Retirement housing                                       |
| L  | L30    | 30            | Meridian Court                                 | Knoll Lane, Singleton           | Ashford    | Kent   | TN23 5UZ | Retirement housing                                       |
| L  | L30    | 30            | Stonegate Place Bridge Street                  | Wye                             | Ashford    | Kent   | TN25 5DD | Retirement housing                                       |
| L  | L30    | 30            | Windsor Court                                  | Hoxton Close, Singleton         | Ashford    | Kent   | TN23 5LS | Retirement housing                                       |
| L  | L30    | 30            | Wye Almshouses                                 | 62-76 Bridge Street, Wye        | Ashford    | Kent   | TN25 5EA | Age exclusive housing                                    |
| L  | L30    | 30            | Simon Mead House                               | 3 Simons Avenue                 | Ashford    | Kent   | TN23 5BH | Hostel   |
| L  | L30    | 30            | Turner Close                                   | 34 Tunrer Close                 | Ashford    | Kent   | TN24 0PQ | Supported Housing  |
| L  | L30    | 30            | Kent Autistic Trust - Asford Resource Centre   | Manor House, Bentley Rd         | Ashford    | Kent   | TN24 0HP | Day Centre/activities                                    |
| L  | L30    | 30            | Wood-n-Ware Cic Ashford                        | Unit 4 Heron Business Centre    | Ashford    | Kent   | TN24 8DH | Day service for adults living with learning disabilities |
| L  | L30    | 30            | Age UK Ashford Eldercare Centre                | Stanhope Road                   | Ashford    | Kent   | TN23 5RF | Day Centre/activities                                    |
| L  | L30    | 30            | Aartvark                                       | Caxton House, Wellesley Rd      | Ashford    | Kent   | TN24 8ET | Day service for adults living with learning disabilities |





- Childrens Centre/  
Youth Service
- ▲ Nursery/ Pre-  
school/ After-  
school Care
- Kent School**
- Primary
- Pupil Referral Unit
- ▲ Secondary
- Special

Contains OS data © Crown Copyright and database right 2019

- Dungeness B
- 30km radius (OPZ)
- District boundary
- 5km distance ring

**Sector L: Education & Childcare**  
Sector L: 330° - 360°

Produced by Systems & Data Team - Group Business Development  
Optimum print size: A3. © Crown Copyright and database right 2020. Ordnance Survey 100019238

0 Kilometres

0 Miles

4

2

8

4

|  |          |
|--|----------|
| Created:   | NB       |
| Checked:   | AF/MS    |
| Issue Date:  | 21/07/20 |
| Reference:   |          |
| DungenessB/OPZ/<br>Sector L/Education<br>& Childcare |          |

N



| SCHOOLS: 0km to 30km |        |               |  |           |                      |        |
|----------------------|--------|---------------|--|-----------|----------------------|--------|
| Segment              | Sector | Distance (km) | School   | Type      | District             | County |
| L                    | L10    | 10            | Greatstone Primary School                      | Primary   | Folkestone and Hythe | Kent   |
| L                    | L10    | 10            | Marsh Academy, The                             | Secondary | Folkestone and Hythe | Kent   |
| L                    | L10    | 10            | St Nicholas C of E Primary Academy             | Primary   | Folkestone and Hythe | Kent   |
| L                    | L20    | 20            | Hamstreet Primary Academy                      | Primary   | Ashford              | Kent   |
| L                    | L20    | 20            | Aldington Primary School                       | Primary   | Ashford              | Kent   |
| L                    | L25    | 25            | Furley Park Primary Academy                    | Primary   | Ashford              | Kent   |
| L                    | L25    | 25            | Mersham Primary School                         | Primary   | Ashford              | Kent   |
| L                    | L25    | 25            | Kingsnorth CEP School                          | Primary   | Ashford              | Kent   |
| L                    | L25    | 25            | Finberry Primary School                        | Primary   | Ashford              | Kent   |
| L                    | L25    | 25            | Smeeth Community Primary School                | Primary   | Ashford              | Kent   |
| L                    | L25    | 25            | John Wallis Church of England Academy, The     | Secondary | Ashford              | Kent   |
| L                    | L25    | 25            | East Stour Primary School                      | Primary   | Ashford              | Kent   |
| L                    | L30    | 30            | John Wesley Primary School                     | Primary   | Ashford              | Kent   |
| L                    | L30    | 30            | Beaver Green Primary School                    | Primary   | Ashford              | Kent   |
| L                    | L30    | 30            | Great Chart Primary School                     | Primary   | Ashford              | Kent   |
| L                    | L30    | 30            | St Simon of England RCP School                 | Primary   | Ashford              | Kent   |
| L                    | L30    | 30            | Willesborough Junior School                    | Primary   | Ashford              | Kent   |
| L                    | L30    | 30            | Willesborough Infant School                    | Primary   | Ashford              | Kent   |
| L                    | L30    | 30            | Ashford Oaks Community Primary School          | Primary   | Ashford              | Kent   |
| L                    | L30    | 30            | Chilmington Green Primary School               | Primary   | Ashford              | Kent   |
| L                    | L30    | 30            | North School, The                              | Secondary | Ashford              | Kent   |
| L                    | L30    | 30            | Victoria Road Primary School                   | Primary   | Ashford              | Kent   |
| L                    | L30    | 30            | Wyvern School, The                             | Special   | Ashford              | Kent   |
| L                    | L30    | 30            | Norton Knatchbull School, The                  | Secondary | Ashford              | Kent   |
| L                    | L30    | 30            | St Mary's CEP School                           | Primary   | Ashford              | Kent   |
| L                    | L30    | 30            | Godinton Primary Academy                       | Primary   | Ashford              | Kent   |
| L                    | L30    | 30            | Highworth Grammar School                       | Secondary | Ashford              | Kent   |
| L                    | L30    | 30            | St Teresa's Catholic Primary School            | Primary   | Ashford              | Kent   |
| L                    | L30    | 30            | Brook Community Primary School                 | Primary   | Ashford              | Kent   |
| L                    | L30    | 30            | Goldwyn School                                 | Special   | Ashford              | Kent   |
| L                    | L30    | 30            | Repton Manor Primary School                    | Primary   | Ashford              | Kent   |
| L                    | L30    | 30            | Phoenix Community Primary School               | Primary   | Ashford              | Kent   |
| L                    | L30    | 30            | Kennington C of E Academy                      | Primary   | Ashford              | Kent   |
| L                    | L30    | 30            | Goat Lees Primary School                       | Primary   | Ashford              | Kent   |
| L                    | L30    | 30            | Downs View Infant School                       | Primary   | Ashford              | Kent   |
| L                    | L30    | 30            | Towers School and Sixth Form Centre, The       | Secondary | Ashford              | Kent   |
| L                    | L30    | 30            | Lady Joanna Thornhill (Endowed) Primary School | Primary   | Ashford              | Kent   |

| CHILDRENS CENTRES/ YOUTH SERVICE: 0km to 30km |        |               |  |                                     |            |          |
|---|--------|---------------|--|-------------------------------------|------------|----------|
| Segment                                       | Sector | Distance (km) | Name   | Address 1                           | Town       | Postcode |
| L   | L10    | 10            | New Romney   | Craythorne Lane, off Fairfield Road | New Romney | TN288BL  |
| L   | L25    | 25            | Millbank Assessment Centre (Unaccompanied Asylum Seeking Children) | Millbank Road, Kingsnorth           | Ashford    | TN23 3JD |
| L   | L30    | 30            | Westchurch House (Children & Family Services)                      | Godfrey Walk                        | Ashford    | TN23 7XJ |
| L   | L30    | 30            | Ashford Youth Hub (Ashford North Youth Centre)                     | Mabledon Avenue                     | Ashford    | TN24 8BJ |
| L   | L30    | 30            | Ray Allen  | Stanhope Road                       | Ashford    | TN235RN  |



**CHILDRENS CENTRES/ YOUTH SERVICE: 0km to 30km (continued)**

| Segment | Sector | Distance (km) | Name       | Address 1                       | Town    | Postcode |
|---------|--------|---------------|------------|---------------------------------|---------|----------|
| L       | L30    | 30            | Sure Steps | Phoenix CP School, Belmont Road | Ashford | TN249LS  |
| L       | L30    | 30            | The Willow | Brookfield Road                 | Ashford | TN234EY  |
| L       | L30    | 30            | Waterside  | Turner Close, Willesborough     | Ashford | TN240PQ  |

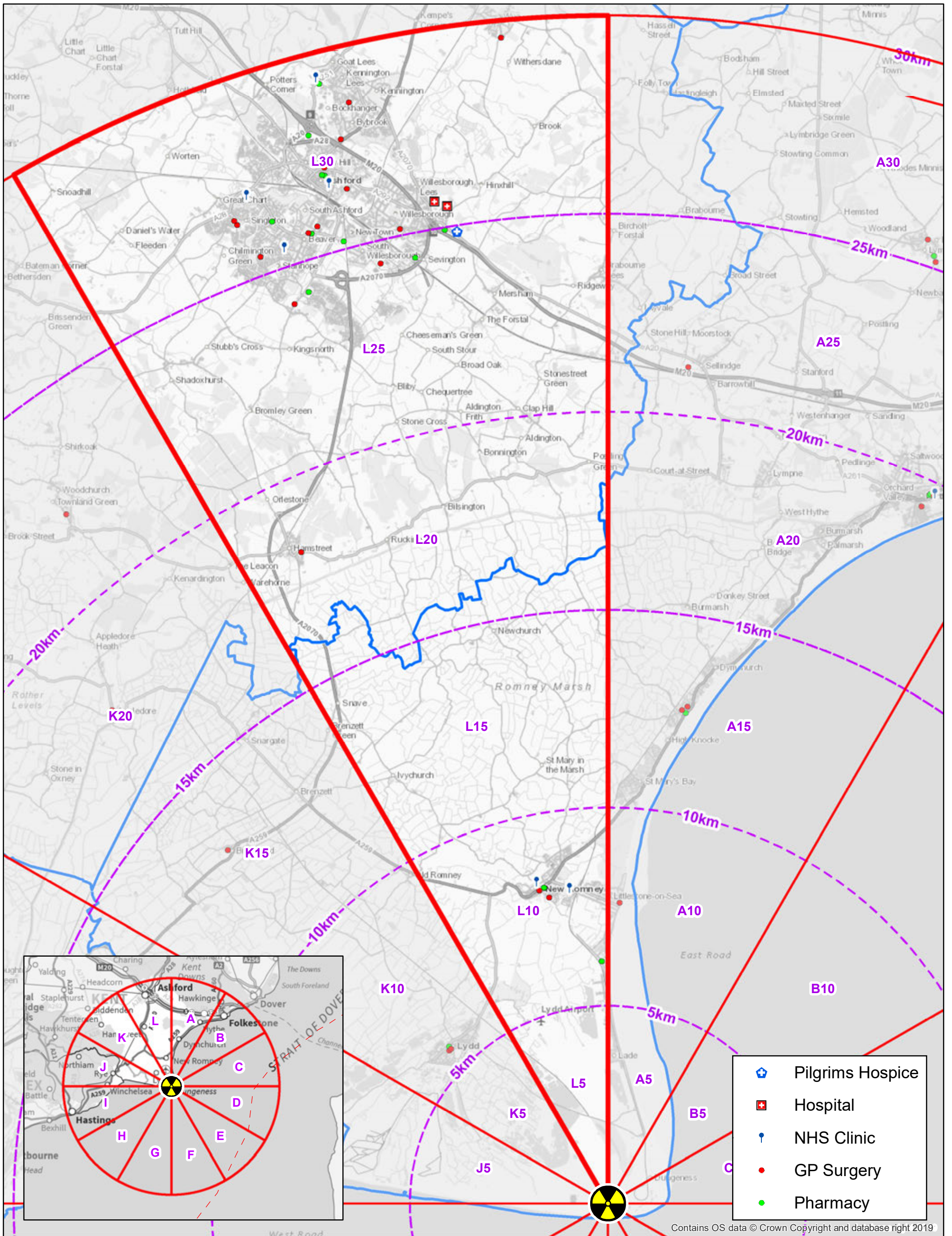
**OTHER CHILDCARE SETTING: 0km to 30km**

| Segment | Sector | Distance (km) | Setting Name                                    | Address 1                                     | Address 2                       | Postcode |
|---------|--------|---------------|---|---|---------------------------------|----------|
| L       | L10    | 10            | Abacus Nursery and Childcare                    | Craythorne Lane                               |                                 | TN288BL  |
| L       | L10    | 10            | Seashells Nursery                               | 4 Station Road                                |                                 | TN288LG  |
| L       | L20    | 20            | Kaleidoscope Childcare                          | Kaleidoscope Childcare                        | Roman Road, Aldington           | TN257EE  |
| L       | L20    | 20            | Highways at Hamstreet Kindergarten              | Ham Street Primary Academy                    | Hamstreet                       | TN262EA  |
| L       | L25    | 25            | South Willesborough After School Club           | East Stour Primary School                     | Earlsworth Road                 | TN240DW  |
| L       | L25    | 25            | Kingsnorth Little Stars                         | Kingsnorth Village Hall                       | Church Hill                     | TN233EF  |
| L       | L25    | 25            | Canterbury House Nursery                        | 59-61 Canterbury Road                         | Willesborough                   | TN240BH  |
| L       | L25    | 25            | Furley Park After School Club                   | Furley Park Primary School                    | Reed Crescent, Kingsnorth       | TN233PA  |
| L       | L25    | 25            | Mersham Little Stars                            | Mountbatten Hall                              | Church Road                     | TN256NT  |
| L       | L25    | 25            | Little Acorns Pre-School                        | Kingsnorth Recreation Centre, Field View      | Kingsnorth                      | TN233NZ  |
| L       | L25    | 25            | Footprints Day Care                             | 2A Britannia Lane                             | Kingsnorth                      | TN233SU  |
| L       | L30    | 30            | Towers Tiny Tots Day Nursery                    | Towers School, Faversham Road                 | Kennington                      | TN249AL  |
| L       | L30    | 30            | Step by Step Nursery                            | 42 Upper Vicarage Road                        | Kennington                      | TN249AH  |
| L       | L30    | 30            | Godinton After School Club                      | Godinton CP School                            | Lockholt Close                  | TN233JR  |
| L       | L30    | 30            | Daisy Chains Nursery                            | South Ashford Youth Centre                    | St. Stephens Walk               | TN235BD  |
| L       | L30    | 30            | Cherrytree Nursery School - Kingsnorth Rd       | 149 Kingsnorth Road                           |                                 | TN236NE  |
| L       | L30    | 30            | Cherrytree Nursery School - Newtown             | Wainwright Place                              |                                 | TN240PF  |
| L       | L30    | 30            | Kiddie Kapers Neighbourhood Nursery             | The Willow Centre                             | Brookfield Road                 | TN234EY  |
| L       | L30    | 30            | Downs View and Kennington After School Club Ltd | Downs View County Infant School               | Ball Lane, Kennington           | TN254PJ  |
| L       | L30    | 30            | Stour Centre Holiday Activities                 | Stour Leisure Centre                          | Station Approach                | TN231ET  |
| L       | L30    | 30            | Stour Centre Creche                             | Stour Leisure Centre                          | Station Approach                | TN231ET  |
| L       | L30    | 30            | Great Chart and Singleton Pre-School            | Singleton Village Hall                        | Hoxton Close, Singleton         | TN235LB  |
| L       | L30    | 30            | Repton Manor Nursery                            | Repton Avenue                                 |                                 | TN233RX  |
| L       | L30    | 30            | The Little Ark                                  | The John Wesley CofE Methodist Primary School | Wesley School Road              | TN235LW  |
| L       | L30    | 30            | Monkeys Pre-School                              | Phoenix Community Primary School              | Belmont Road, Kennington        | TN249LS  |
| L       | L30    | 30            | Kip McGrath                                     | Kip McGrath Education                         | Unit 2, Murston Business Centre | TN237AD  |
| L       | L30    | 30            | Goldilocks Nursery                              | Hollington Place                              |                                 | TN248UN  |
| L       | L30    | 30            | Ashford Play Nursery                            | 3 Wall Road                                   |                                 | TN248NZ  |
| L       | L30    | 30            | Ashford Play Nursery                            | 43 Albert Road                                |                                 | TN248NU  |
| L       | L30    | 30            | Ashford Play Nursery (Creche)                   | 47 Albert Road                                |                                 | TN248NU  |
| L       | L30    | 30            | Godinton Playschool                             | Godinton Village Hall                         | Loudon Way                      | TN233JJ  |
| L       | L30    | 30            | Helping Hands After School Club                 | South Ashford Baptist Church                  | Brookfield Road                 | TN234EY  |
| L       | L30    | 30            | Willesborough Baptist Pre-School                | Willesborough Baptist Church, Hythe Road      | Willesborough                   | TN240QR  |
| L       | L30    | 30            | Victoria Park Day Nursery CIC                   | The Pavillion                                 | Jemmett Road                    | TN234QD  |
| L       | L30    | 30            | Ashford Family Nursery                          | Albert Road                                   |                                 | TN248NY  |
| L       | L30    | 30            | Little Oaks-Ashford                             | William Harvey Hospital                       | Kennington Road                 | TN240LZ  |
| L       | L30    | 30            | Little Oaks-Ashford                             | William Harvey Hospital                       | Kennington Road                 | TN240LZ  |
| L       | L30    | 30            | Kiddie Kapers Neighbourhood Nursery             | The Willow Centre                             | Brookfield Road                 | TN234EY  |
| L       | L30    | 30            | St. Mary's Nursery                              | Western Avenue                                |                                 | TN231ND  |
| L       | L30    | 30            | Bridge Nursery                                  | Ashford School                                | East Hill                       | TN248PB  |

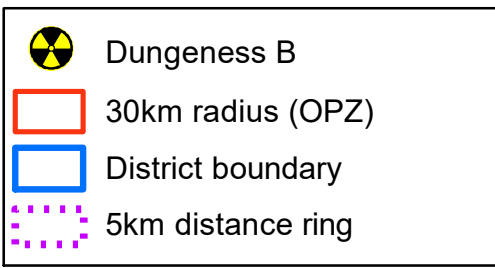
**OTHER CHILDCARE SETTING: 0km to 30km**

| Segment | Sector | Distance (km) | Setting Name                                 | Address 1                | Address 2                        | Postcode |
|---------|--------|---------------|--|--------------------------|----------------------------------|----------|
| L       | L30    | 30            | Busy Bees Day Nursery at Ashford Eureka Park | Unit10 Rutherford Road   | Eureka Leisure Park              | TN254BN  |
| L       | L30    | 30            | Towers Tiny Tots Pre-School                  | Goat Lees Community Hall | Mulberry Chase, Off Trinity Road | TN254AB  |





Contains OS data © Crown Copyright and database right 2019



**Sector L: Healthcare**  
Sector L: 330° - 360°

Produced by Systems & Data Team - Group Business Development  
Optimum print size: A3. © Crown Copyright and database right 2020. Ordnance Survey 100019238

0 Kilometres

0 Miles

4

2

8

4

|  |          |
|--|----------|
| Created:                               | NB       |
| Checked:                               | AF/MS    |
| Issue Date:                            | 21/07/20 |
| Reference:                             |          |
| DungenessB/OPZ/<br>Sector L/Healthcare |          |



**HOSPITALS & HOSPICES: 0km to 30km**

| Segment | Sector | Distance (km) | Setting Name            | Address 1       | Address 2     | Town    | County | Postcode |
|---------|--------|---------------|-------------------------|-----------------|---------------|---------|--------|----------|
| L       | L25    | 25            | Pilgrims Hospice        | Hythe Road      |               | Ashford | Kent   | TN24 ONE |
| L       | L30    | 30            | One Ashford Hospital    | Kennington Road | Willesborough | Ashford | Kent   | TN24 OYS |
| L       | L30    | 30            | William Harvey Hospital | Kennington Road | Willesborough | Ashford | Kent   | TN24 OLZ |

**GP SURGERIES: 0km to 30km**

| Segment | Sector | Distance (km) | Surgery                             | Address                   | Town                  | County       | Postcode | Status | Phone        | Type   |
|---------|--------|---------------|-------------------------------------|---------------------------|-----------------------|--------------|----------|--------|--------------|--------|
| L       | L10    | 10            | Church Lane Surgery                 |                           | New Romney            | Kent         | TN28 8ES | Active | 01797 364756 | Main   |
| L       | L10    | 10            | Oak Hall                            | 41-43 High Street         | New Romney            | Kent         | TN28 8BW | Active | 01797 362106 | Main   |
| L       | L20    | 20            | Hamstreet Surgery                   | Ruckinge Road             | Hamstreet             | Ashford,Kent | TN26 2NJ | Active | 01233 730190 | Main   |
| L       | L25    | 25            | Kingsnorth Medical Practice         | Ashford Road, Kingsnorth  | Ashford               | Kent         | TN23 3ED | Active | 01233 610140 | Main   |
| L       | L25    | 25            | Kingsnorth Gynaecology              | Kingsnorth                | Ashford               | Kent         | TN23 3ED | Active | 01233 610140 | Main   |
| L       | L25    | 25            | Integrated Care 24 Limited Ooh      | The Long Barroworbital Pk | Ashford               | Kent         | TN24 0GP | Active | 01233 505450 | Main   |
| L       | L25    | 25            | Eeast Ooh (Norfolk)                 | The Long Barrow           | Ashford               | Kent         | TN24 0GP | Active | 0300 5550315 | Main   |
| L       | L25    | 25            | Hastings And Rother Ooh             | The Long Barrow           | Ashford               | Kent         | TN24 0GP | Active | 0300 5550104 | Main   |
| L       | L25    | 25            | South East Health Ltd Ooh           | The Long Barrow           | Orbital Park, Ashford | Kent         | TN24 0GP | Active | 0845 4349655 | Main   |
| L       | L25    | 25            | South Essex Ooh                     | The Long Barrow           | Ashford               | Kent         | TN24 0GP | Active | 0300 0242424 | Main   |
| L       | L25    | 25            | Ic24 Ltd (Brighton & Hove Ooh)      | The Long Barrow           | Ashford               | Kent         | TN24 0GP | Active | 0300 5550104 | Main   |
| L       | L25    | 25            | Gp In A&E (Wic)                     | The Long Barrow           | Ashford               | Kent         | TN24 0GP | Active | 0300 5550104 | Main   |
| L       | L25    | 25            | B&H Intermediate Care Service       | The Long Barrow           | Ashford               | Kent         | TN24 0GP | Active | 0300 5550104 | Main   |
| L       | L25    | 25            | Eastbourne, Hailsham & Seaford Ooh  | The Long Barrow           | Ashford               | <Null>       | TN24 0GP | Active | 0300 5550104 | Main   |
| L       | L25    | 25            | Ic24 Ltd (Hwlh Ooh)                 | The Long Barrow           | Ashford               | Kent         | TN24 0GP | Active | 0300 5550104 | Main   |
| L       | L25    | 25            | East Kent Ooh                       | The Long Barrow           | Ashford               | Kent         | TN24 0GP | Active | 0300 5550104 | Main   |
| L       | L25    | 25            | Dgs Ooh (Integrated Care 24 Ltd)    | The Long Barrow           | Ashford               | Kent         | TN24 0GP | Active | 0300 5550104 | Main   |
| L       | L25    | 25            | Integrated Care 24 Ltd (Cwsx Ooh)   | The Long Barrow           | Ashford               | Kent         | TN24 0GP | Active | 0300 5550104 | Main   |
| L       | L25    | 25            | Ic24 Ltd (Crawley Ooh)              | The Long Barrow           | Ashford               | Kent         | TN24 0GP | Active | 0300 5550104 | Main   |
| L       | L25    | 25            | Ic24 Ltd (Horsham & Mid Sussex Ooh) | The Long Barrow           | Ashford               | Kent         | TN24 0GP | Active | 0300 5550104 | Main   |
| L       | L25    | 25            | Ic24 Ltd (East Surrey Ooh)          | The Long Barrow           | Ashford               | Kent         | TN24 0GP | Active | 0300 5550104 | Main   |
| L       | L25    | 25            | Primary Care Support (Whh)          | The Long Barrow           | Ashford               | Kent         | TN24 0GP | Active | 0300 5550104 | Main   |
| L       | L25    | 25            | Primary Care Support (Qeqm)         | The Long Barrow           | Ashford               | Kent         | TN24 0GP | Active | 0300 5550104 | Main   |
| L       | L30    | 30            | Setty                               | Stanhope                  | <Null>                | Kent         | TN23 5SU | Active | 01233 637125 | Branch |
| L       | L30    | 30            | South Ashford Medics                | St Stephens Walk          | Ashford               | Kent         | TN23 5AQ | Active | 01233 622474 | Main   |
| L       | L30    | 30            | Musgrove Park Medical Centre        |                           |                       | Kent         | TN23 7SP | Active |              | Branch |
| L       | L30    | 30            | Willesborough Health Ctr.           | Bentley Rd, Willesborough | Ashford               | Kent         | TN24 0HZ | Active | 01233 621626 | Main   |
| L       | L30    | 30            | Turning Point Ashford               | <Null>                    | Ashford               | Kent         | TN23 7SG | Active | 0300 1231186 | Main   |
| L       | L30    | 30            | Singleton Surgery                   | Hoxton Close, Singleton   | Ashford               | Kent         | TN23 5LB | Active | 01233 645888 | Main   |
| L       | L30    | 30            | Singleton Medical Centre            | 10 Singleton Centre       | Ashford               | Kent         | TN23 5GR | Active | 01233 639298 | Main   |
| L       | L30    | 30            | Sydenham House Medical Centre       | Mill Court                | Ashford               | Kent         | TN24 8DN | Active | 01233 645851 | Main   |
| L       | L30    | 30            | Sydenham House Gynaecology Service  | Mill Court                | Ashford               | Kent         | TN24 8DN | Active | 01233 645851 | Main   |
| L       | L30    | 30            | Consultant Dermatology Clinic       |                           | Ashford               | Kent         | TN24 8DN | Active | 01233 645851 | Main   |
| L       | L30    | 30            | Hollington Surgery                  | Blue Line Lane            | Ashford               | Kent         | TN24 8UN | Active | 01233 622361 | Main   |
| L       | L30    | 30            | New Hayesbank Surgery               | Bybrook, Kennington       | Ashford               | Kent         | TN24 9JZ | Active | 01233 624642 | Main   |
| L       | L30    | 30            | New Hayesbank Eye Clinic            | Cemetery Lane             | Ashford               | Kent         | TN24 9LZ | Active | 01233 624642 | Main   |
| L       | L30    | 30            | Wye Surgery                         | Oxenturn Road, Wye        | Ashford               | Kent         | TN25 5AY | Active | 0844 3878419 | Main   |
| L       | L30    | 30            | Consultant-Led Clinics / Wsdm Ltd   | 67 Oxenturn Road          | Wye                   | Kent         | TN25 5AY | Active | 0844 3878419 | Main   |



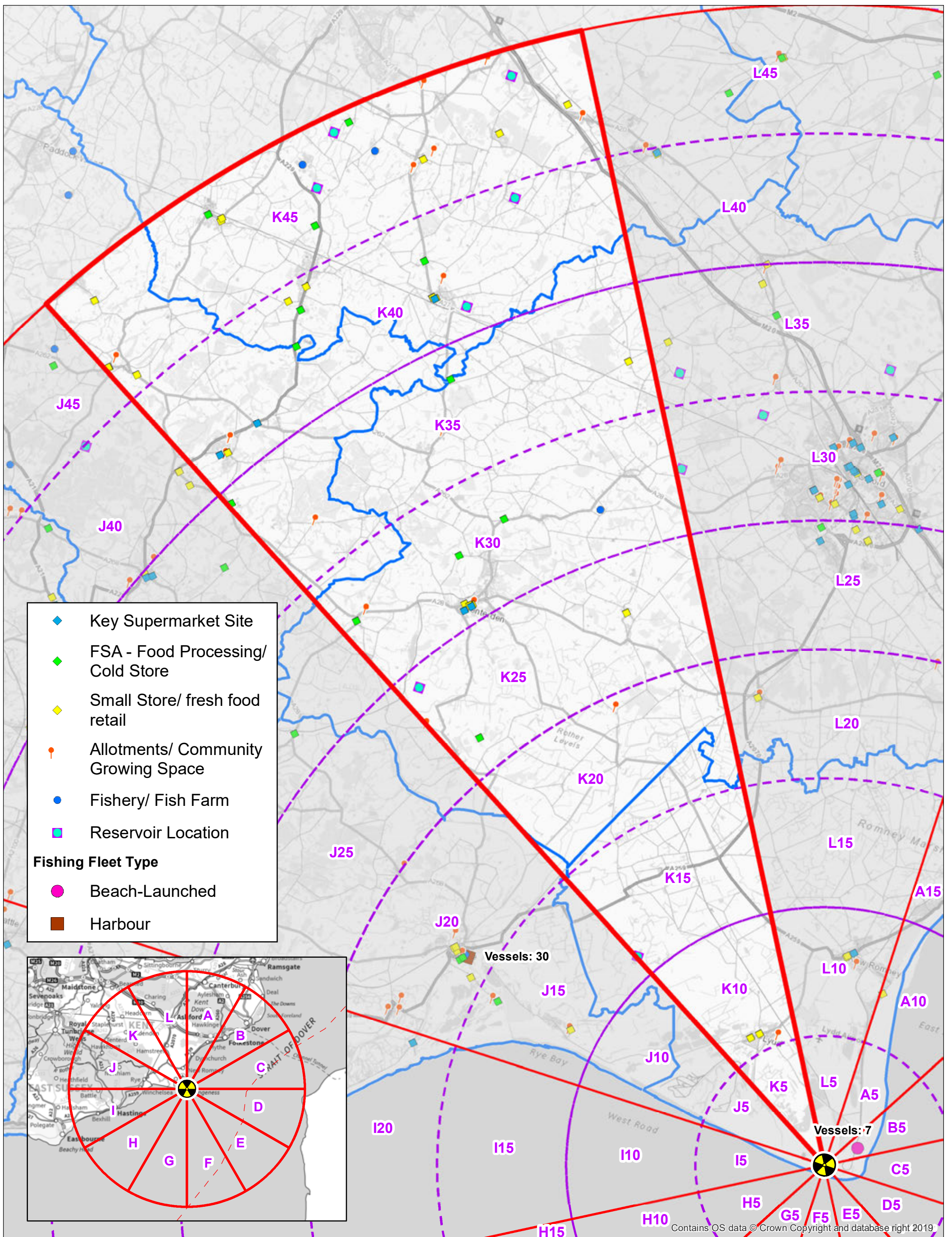
**PHARMACIES: 0km to 30km**

| Segment | Sector | Distance (km) | Pharmacy                    | Address 1                 | Address 2                  | County | Postcode | Status | Telephone    |
|---------|--------|---------------|-----------------------------|---------------------------|----------------------------|--------|----------|--------|--------------|
| L       | L10    | 10            | New Romney Pharmacy         | 49 High Street            | New Romney                 | Kent   | TN28 8AH | Active |              |
| L       | L10    | 10            | The Co-Operative Pharmacy   | 13 Dunes Road             | Greatstone                 | Kent   | TN28 8SS | Active | 01797 362997 |
| L       | L10    | 10            | Lloydspharmacy              | 63 High Street            | New Romney                 | Kent   | TN28 8AL | Active | 01797 362180 |
| L       | L25    | 25            | Boots The Chemist           | Barrey Rd, Ashford Rtl Pk | Sevington                  | Kent   | TN24 0SG | Active | 01233 503670 |
| L       | L25    | 25            | Tesco Pharmacy              | Hythe Road                | Willesborough              | Kent   | TN24 0YE | Active | 01233 207449 |
| L       | L25    | 25            | Tesco Pharmacy              | Park Farm                 | Romney Marsh Road          | Kent   | TN23 3LU | Active | 01233 207349 |
| L       | L30    | 30            | The Co-Operative Pharmacy   | 5 Brookfield Court        | Ashford                    | Kent   | TN23 5ER | Active | 01233 622245 |
| L       | L30    | 30            | Ashworth Dispensing Chemist | 229 Beaver Road           | Ashford                    | Kent   | TN23 7SJ | Active | 01233 620710 |
| L       | L30    | 30            | Kamsons Pharmacy            | 92 High Street            | Ashford                    | Kent   | TN24 8SE | Active | 01233 620593 |
| L       | L30    | 30            | Kamsons Pharmacy            | St Stephens Health Centre | St Stephens Walk, Stanhope | Kent   | TN23 5AQ | Active | 01233 614670 |
| L       | L30    | 30            | Lloydspharmacy              | Unit4A Singleton Ctr      | Singleton Hill, Singleton  | Kent   | TN23 5GR | Active | 01233 635355 |
| L       | L30    | 30            | Lloydspharmacy              | Bentley Road              | Willesborough              | Kent   | TN24 0HZ | Active | 01233 621635 |
| L       | L30    | 30            | Boots Uk Limited            | 56 High Street            | Ashford                    | Kent   | TN24 8TB | Active | 01233 625528 |
| L       | L30    | 30            | Paydens Ltd                 | 2-3 Mill Court            | Mace Lane                  | Kent   | TN24 8DN | Active | 01233 620465 |
| L       | L30    | 30            | Delmergate Limited          | Unit 3, Eureka Place      | Trinity Road               | Kent   | TN25 4BY | Active | 01233 638961 |
| L       | L30    | 30            | Sainsbury'S Pharmacy        | Simon Weil Avenue         | Ashford                    | Kent   | TN24 8YN | Active |              |
| L       | L30    | 30            | Asda Pharmacy               | Kimberley Way             | Ashford                    | Kent   | TN24 0SE | Active | 01233 655010 |
| L       | L30    | 30            | Courts Pharmacy             | New Hayesbank Surgery     | Cemetery Lane, Kennington  | Kent   | TN24 9JZ | Active | 01233 622869 |

**NHS CLINICS: 0km to 30km**

| Segment | Sector | Distance (km) | Clinic                        | Address 1                 | Address 2               | Town       | County | Postcode | Type     | Staff |
|---------|--------|---------------|-------------------------------|---------------------------|-------------------------|------------|--------|----------|----------|-------|
| L       | L10    | 10            | New Romney Clinic             | Station Road              |                         | New Romney | Kent   | TN28 8LQ | Clinical | 16    |
| L       | L10    | 10            | New Romney Day centre         | Rolfe Lane                |                         | New Romney | Kent   | TN28 8JR | Admin    | 1     |
| L       | L30    | 30            | Trinity House                 | 110-120 Upper Pemberton   | Eureka Park, Kennington | Ashford    | Kent   | TN25 4AZ | Admin    | 483   |
| L       | L30    | 30            | Vicarage lane clinic          | Vicarage Lane             |                         | Ashford    | Kent   | TN23 1NJ | Clinical | 27    |
| L       | L30    | 30            | St Stephens                   | St Stephens Health Centre | St Stephen Walk         | Ashford    | Kent   | TN23 5AQ |          | 0     |
| L       | L30    | 30            | Rainbow Centre - Ashford MASH | Rainbow Centre            | Great Chart Bypass      | Ashford    | Kent   | TN23 4ER | Clinical | 8     |





Contains OS data © Crown Copyright and database right 2019

- ☢ Dungeness B
- ▭ 45km radius (OPZ)
- ▭ District boundary
- ⋯ 5km distance ring

**Sector K: Food Chain**  
Sector K: 300° - 330°

Produced by Systems & Data Team - Group Business Development  
Optimum print size: A3 © Crown Copyright and database right 2020. Ordnance Survey 100019238

0 Kilometres 5 10  
0 Miles 2.5 5

|  |          |
|--|----------|
| Created:                               | NB       |
| Checked:                               | AF/MS    |
| Issue Date:                            | 22/07/20 |
| Reference:                             |          |
| DungenessB/OPZ/<br>Sector K/Food Chain |          |

N



| KEY SUPERMARKET SITES: 0km to 45km |        |               |                        |                       |                            |                |                 |        |                 |
|------------------------------------|--------|---------------|------------------------|-----------------------|----------------------------|----------------|-----------------|--------|-----------------|
| Segment                            | Sector | Distance (km) | Retailer               | Shop Fascia           | Store Name                 | Address 1      | Address 2       | Suburb | Town            |
| K                                  | K30    | 30            | Waitrose               | Waitrose              | Waitrose Tenterden         | 10 Sayers Lane |                 |        | Tenterden       |
| K                                  | K30    | 30            | Tesco                  | Tesco                 | Tesco Tenterden Superstore | Highbury Works | Smallhythe Road |        | Tenterden       |
| K                                  | K40    | 40            | Sainsburys             | Sainsburys Local      | Sainsburys Headcorn Local  | 34 High Street | Headcorn        |        | Headcorn        |
| K                                  | K40    | 40            | The Co-operative Group | The Co-operative Food | Co-op Cranbrook            | High Street    |                 |        | Cranbrook, Kent |
| K                                  | K40    | 40            | Budgens                | Budgens               | Budgens Sissinghurst       | Ashwal Garage  | Wilsley Pound   |        | Sissinghurst    |

| FSA - FOOD PROCESSING/ COLD STORES: 0km to 45km |        |               |                             |                   |                 |                     |               |          |   |
|---|--------|---------------|-----------------------------|-------------------|-----------------|---------------------|---------------|----------|---|
| Segment   | Sector | Distance (km) | Trading name                | Address1          | Address2        | Address3            | Town          | Postcode | Activity  |
| K   | K25    | 25            | Moons Green Charcuterie Ltd | Owley Green Farm  | Acton Lane      |                     | Wittersham    | TN307HL  | Processing Plant (Meat)   |
| K   | K30    | 30            | Street Farm Dairy           | Moat Farm         | High Halden     |                     | Ashford       | TN26 3BZ | Collection Centre (Dairy) Processing Plant (Dairy)                            |
| K   | K30    | 30            | Grace Limited Honour Farm   | Grange Road       | St Michaels     |                     | Tenterden     | TN30 6TJ | Collection Centre (Dairy) Processing Plant (Dairy)                            |
| K   | K30    | 30            | Korker Sausages Ltd         | Branns Drive      | High Street     | Rolvenden           | Cranbrook     | TN17 4LN | Meat Preparation Establishment  |
| K   | K35    | 35            | Fridays Ltd                 | Chequer Tree Farm | Swattenden Lane |                     | Cranbrook     | TN17 3PN | Packing Centre (Egg) Liquid Egg Plant (Egg) Processing Plant (Egg)            |
| K   | K35    | 35            | Kentish Mayde               | Havisham House    | Bell Lane       | Frittenden          | Cranbrook     | TN27 8LD | Processing Plant (Meat)   |
| K   | K40    | 40            | Kingcott Dairy              | Iden Manor Farm   | Cranbrook Road  | Staplehurst         | Tonbridge     | TN12 0ES | Cold Store Processing Plant (Dairy) Re-Wrapping and repackaging establishment |
| K   | K40    | 40            | Barradale Eggs Ltd          | Maidstone Road    | Headcorn        |                     | North Ashford | TN27 9PJ | Packing Centre (Egg)  |
| K   | K40    | 40            | Fridays Ltd                 | Knoxbridge Farm   | Knoxbridge      | Frittenden          | Cranbrook     | TN17 2BT | Packing Centre (Egg) Liquid Egg Plant (Egg)                                   |
| K   | K45    | 45            | Ken Ballard Ltd             | West End          | Marden          |                     | Tonbridge     | TN12 9HZ | Slaughterhouse (Red)  |
| K   | K45    | 45            | David Catt & Sons Ltd       | East Hall Farm    | Wierton Hill    | Boughton Monchelsea | Maidstone     | ME17 4JT | Cold Store  |
| K   | K45    | 45            | Curd and Cure Ltd           | Clapper Farm      | Clapper Lane    | Staplehurst         | Tonbridge     | TN12 0JT | Cold Store Re-Wrapping & repackaging est.                                     |

| SMALL STORE/ FRESH FOOD RETAILER: 0km to 45km |        |               |                           |                                |                          |                    |                |              |          |
|---|--------|---------------|---------------------------|--------------------------------|--------------------------|--------------------|----------------|--------------|----------|
| Segment                                       | Sector | Distance (km) | Name                      | Address 1                      | Address 2                | Address 3          | Locality       | Town         | Postcode |
| K   | K10    | 10            | Lydd Butchers             | Ground Floor Business Premises |                          | High Street        | Lydd           | Romney Marsh | TN29 9AJ |
| K   | K10    | 10            | Londis Supermarket        | 84-86                          |                          | High Street        | Lydd           | Romney Marsh | TN29 9AW |
| K   | K25    | 25            | Carley Family Butchers    | 43986                          |                          | Front Road         | Woodchurch     | Ashford      | TN26 3QE |
| K   | K30    | 30            | Judges Bakery             |                                |                          | High Street        |                | Tenterden    | TN30 6BJ |
| K   | K30    | 30            |                           | Friday Market                  | Queensland Yard          | Station Road       |                | Tenterden    |          |
| K   | K30    | 30            | The Nutmeg Delicatessen   |                                | 3                        | Sayers Lane        |                | Tenterden    | TN30 6BW |
| K   | K30    | 30            | Farm Butchers             | 5 The Cellars                  |                          | High Street        |                | Tenterden    | TN30 6BN |
| K   | K35    | 35            | Pluckley Farm Shop        | Pluckley Farm Shop At          | Weeks Garage             | Smarden Road       | Pluckley       | Ashford      | TN27 0RF |
| K   | K40    | 40            | Wj Crouch Butchers        |                                | The Butchers Shop        | High Street        | Staplehurst    | Tonbridge    | TN12 0AU |
| K   | K40    | 40            | Headcorn Fishmongers      |                                |                          | High Street        | Headcorn       | Ashford      | TN27 9NH |
| K   | K40    | 40            | Hollamby Family Butchers  |                                |                          | High Street        | Headcorn       | Ashford      | TN27 9NL |
| K   | K40    | 40            | Henhurst Farm Shop        | Henhurst Farm Shop             | Henhurst Farm            | Pinnock Lane       | Staplehurst    | Tonbridge    | TN12 0HD |
| K   | K40    | 40            | Anderson & Sons Butchers  |                                |                          | Stone Street       |                | Cranbrook    | TN17 3HE |
| K   | K40    | 40            | The Headcorn Delicatessen |                                | 17                       | High Street        | Headcorn       | Ashford      | TN27 9NH |
| K   | K45    | 45            | The Hadlow Bakery         | The Hadlow Bakery              | The Old Bakery           | Maidstone Road     | Marden         | Tonbridge    | TN12 9AB |
| K   | K45    | 45            | Jenner And Hill Butchers  |                                | Jenner And Hill Butchers | High Street        | Marden         | Tonbridge    | TN12 9DP |
| K   | K45    | 45            | Weeks Bakery & Tearooms   |                                | Shop & Premises          | High Street        | Goudhurst      | Cranbrook    | TN17 1AG |
| K   | K45    | 45            | Sizzlers Family Butchers  |                                | Butchers Shop            | High Street        | Goudhurst      | Cranbrook    | TN17 1AL |
| K   | K45    | 45            | Costcutter Supermarket    | Costcutter Supermarket         | Corner Stores            | Charlesford Avenue | Kingswood      | Maidstone    | ME17 3PE |
| K   | K45    | 45            | Parkwood Trout Farm Shop  | Parkwood Trout Farm Shop       | Parkwood Trout Farm      | Goddington Lane    | Harrietsham    | Maidstone    | ME17 1JX |
| K   | K45    | 45            | Taywell Farm Shop         |                                | Taywell Farm Shop        | Cranbrook Road     | Goudhurst      | Cranbrook    | TN17 1DY |
| K   | K45    | 45            | Noakes Farm Shop          |                                | Noakes Farm Shop         | Goudhurst Road     | Horsmonden     | Tonbridge    | TN12 8AY |
| K   | K45    | 45            | The Old Butchers Shop     |                                |                          | Broad Street       | Sutton Valence | Maidstone    | ME17 3AJ |

| ALLOTMENTS/ COMMUNITY GROWING SPACE: 0km to 45km |        |               |                       |           |                             |                         |
|--|--------|---------------|-----------------------|-----------|-----------------------------|-------------------------|
| Segment  | Sector | Distance (km) | Name                  | Town      | District                    | Managed by              |
| K  | K10    | 10            | Lydd Town Allotments  | Lydd      | Folkestone & Hythe District | Lydd Town Council       |
| K  | K20    | 20            | Appledore Allotments  | Appledore | Ashford District            | Unknown - OS Greenspace |
| K  | K30    | 30            | Bells Lane Allotments | Tenterden | Ashford District            | The William Judge Trust |
| K  | K30    | 30            | Rolvenden Allotments  | Rolvenden | Ashford District            | Privately managed       |



**ALLOTMENTS/ COMMUNITY GROWING SPACE: 0km to 45km (continued)**

| Segment | Sector | Distance (km) | Name                       | Town           | District                 | Managed by                              |
|---------|--------|---------------|----------------------------|----------------|--------------------------|---|
| K       | K35    | 35            | Curteis Corner             | Biddenden      | Ashford District         | Biddenden P.C.                          |
| K       | K35    | 35            | Walkhurst Road             | Benenden       | Tunbridge Wells District | Unknown - OS Greenspace                 |
| K       | K40    | 40            | Ulcombe Road               | Headcorn       | Maidstone District       | Headcorn P.C                            |
| K       | K40    | 40            | Oatfield Drive Allotments  | Cranbrook      | Tunbridge Wells District | Cranbrook & Slugginhurst Parish Council |
| K       | K40    | 40            | Crane Lane Allotments      | Cranbrook      | Tunbridge Wells District | Unknown - OS Greenspace                 |
| K       | K45    | 45            | Tumblers Hill              | Sutton Valence | Maidstone District       | Unknown - OS Greenspace                 |
| K       | K45    | 45            | Lower Street               | Ashbank        | Maidstone District       | Unknown - OS Greenspace                 |
| K       | K45    | 45            | Southfields Way Allotments | Harrietsham    | Maidstone District       | Harrietsham Parish Council              |
| K       | K45    | 45            | The Harbour                | Sutton Valence | Maidstone District       | Unknown - OS Greenspace                 |
| K       | K45    | 45            | Langley Allotments         | Langley        | Maidstone District       | Langley Parish Council                  |
| K       | K45    | 45            | North Road                 | Goudhurst      | Tunbridge Wells District | Unknown - OS Greenspace                 |

**FISHERIES: 0km to 45km**

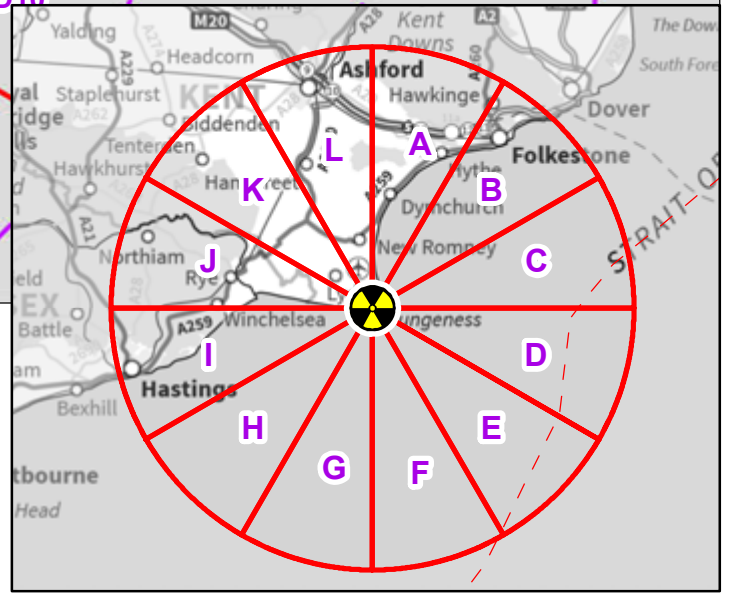
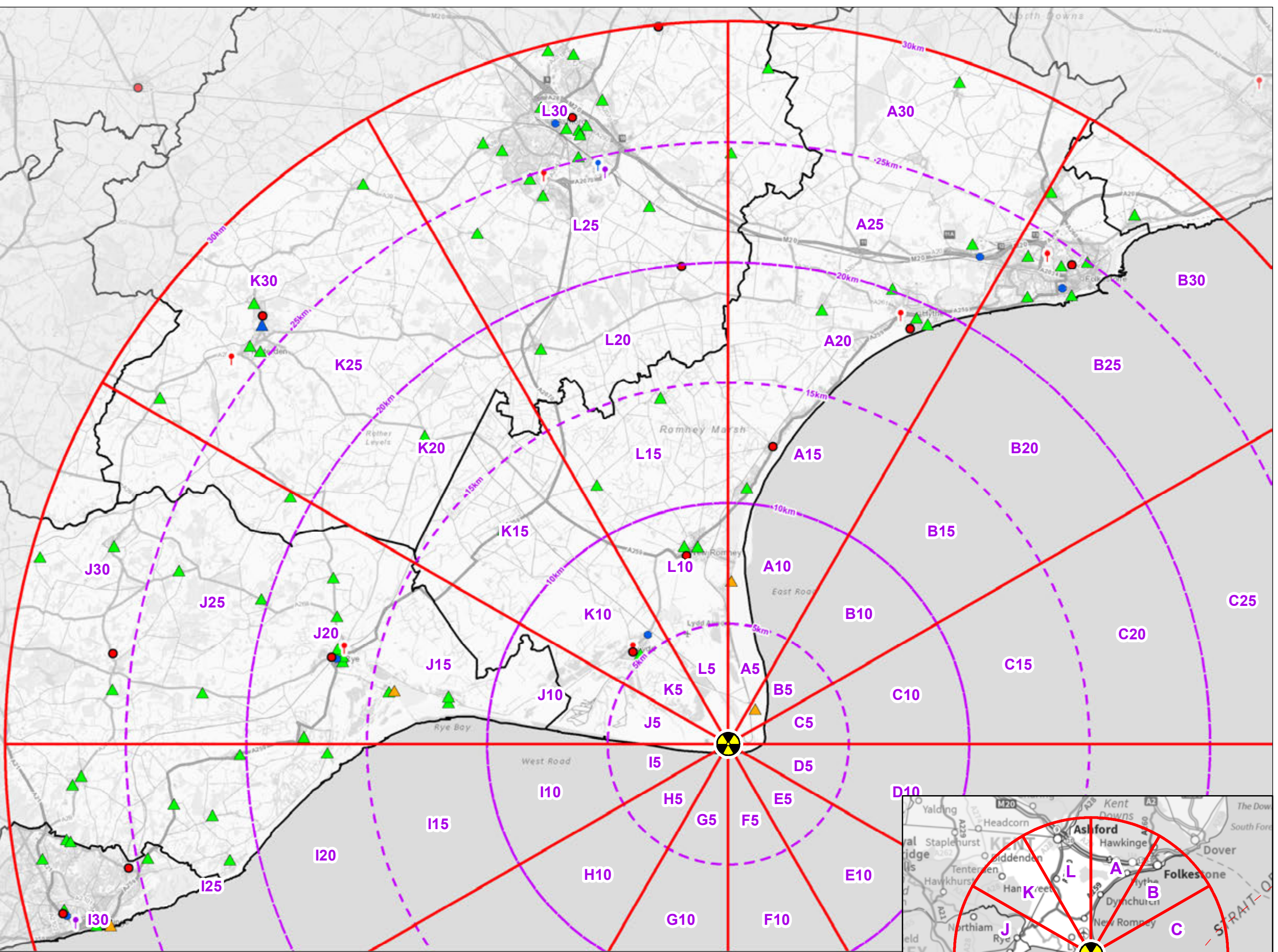
| Segment | Sector | Distance (km) | Name                       | Address 1         | Address 2    | Locality  | Town      | Postcode | District |
|---------|--------|---------------|----------------------------|-------------------|--------------|-----------|-----------|----------|----------|
| K       | K30    | 30            | Chequer Tree Trout Fishery | Chequer Tree Lane | Bethersden   | Ashford   | Ashford   | TN26 3JR | Kent     |
| K       | K45    | 45            | Chart Fishery              | Chart Hill Road   | Chart Sutton | Maidstone | Maidstone | ME17 3EZ | Kent     |
| K       | K45    | 45            | Monk Lakes Fisheries       | Staplehurst Road  | Marden       | Tonbridge | Tonbridge | TN12 9BS | Kent     |

**RESERVOIR LOCATIONS: 0km to 45km**

| Segment | Sector | Distance (km) | Reservoir Name                         | County  | District  | Owner            | Category | Capacity (m³) |
|---------|--------|---------------|--|---------|-----------|------------------|----------|---------------|
| K       | K15    | 15            | Little Cheyne Court (ID293) Reservoir  | Kent CC | Shepway   | Private Operator | D        | 125,000       |
| K       | K25    | 25            | Morghew Farm Reservoirs                | Kent CC | Ashford   | Private Operator | D        | 91,000        |
| K       | K40    | 40            | Fowlers Field Reservoir                | Kent CC | Maidstone | Private Operator |          |               |
| K       | K40    | 40            | The Ringles Reservoir                  | Kent CC | Maidstone | Private Operator | D        | 60,000        |
| K       | K45    | 45            | Leeds Castle Mote                      | Kent CC | Maidstone | Private Operator | C        | 24,000        |
| K       | K45    | 45            | Monk Lake 2 (aka Riverfield Carp Farm) | Kent CC | Maidstone | Private Operator | B        | Unknown       |
| K       | K45    | 45            | Weirton Hill                           | Kent CC | Maidstone | Private Operator | D        | 88,253        |



- Fire & Rescue Location
- Police Location
- SE Ambulance Location**
- ⬮ Community Response Point
- ⬮ Make Ready Centre
- ⬮ NHS 111 Centre
- ▲ RNLI Lifeboat Station
- Rest Centre (capacity)**
- ▲ Under 1550
- ▲ Over 2000



- Dungeness B
- 30km radius (OPZ)
- District boundary
- 5km distance ring

**Emergency Response**  
Sectors I to B: 240° - 60°

Produced by Systems & Data Team - Group Business Development  
Optimum print size: A3 © Crown Copyright and database right 2020. Ordnance Survey 100019238

0 Kilometres

0 Miles

10

5

20

10

|   |          |
|---|----------|
| Created:  | NB       |
| Checked:  | AF/MS    |
| Issue Date:   | 16/07/20 |
| Reference:  |          |
| DungenessB/OPZ/<br>Overview/<br>Emergency<br>Response |          |

N



| POLICE LOCATIONS: 0km to 30km |        |               |                          |                         |                      |            |             |          |
|-------------------------------|--------|---------------|--------------------------|-------------------------|----------------------|------------|-------------|----------|
| Segment                       | Sector | Distance (km) | Force                    | Address 1               | Address 2            | Town       | County      | Postcode |
| A                             | A25    | 25            | Kent County Constabulary | Longport Police Station | Ashford Road         | Folkestone | Kent        | CT18 8AP |
| B                             | B25    | 25            | Kent County Constabulary | Bouverie House          | Bouverie Road West   | Folkestone | Kent        | CT20 2SG |
| I                             | I30    | 30            | Sussex Police            | Police Station          | Bohemia Road         | Hastings   | East Sussex | TN34 1JJ |
| J                             | J20    | 20            | Sussex Police            | Police Station          | Cinque Ports Street  | Rye        | East Sussex | TN31 7AS |
| K                             | K10    | 10            | Kent Constabulary        | Lydd Police Station     | 109-113 Station Road | Lydd       | Kent        | TN29 9LL |
| L                             | L30    | 30            | Kent Police              | Tufton Street           |                      | Ashford    | Kent        | TN23 1BT |

| FIRE & RESCUE LOCATIONS: 0km to 30km |        |               |                                     |                           |           |            |             |          |
|--------------------------------------|--------|---------------|-------------------------------------|---------------------------|-----------|------------|-------------|----------|
| Segment                              | Sector | Distance (km) | Station Name                        | Address 1                 | Address 2 | Town       | County      | Postcode |
| A                                    | A15    | 15            | Dymchurch Fire Station              | Mill Road                 |           | Dymchurch  | Kent        | TN290NY  |
| A                                    | A20    | 20            | Hythe Fire Station                  | Wakefield Road            |           | Hythe      | Kent        | CT216HU  |
| B                                    | B25    | 25            | Folkestone Fire Station             | Park Farm Road            |           | Folkestone | Kent        | CT195LT  |
| I                                    | I30    | 30            | Bohemia Road Community Fire Station | Bohemia Road              |           | Hastings   | East Sussex | TN341EX  |
| I                                    | I30    | 30            | The Ridge Community Fire Station    | The Ridge                 | Ore       | Hastings   | East Sussex | TN342AD  |
| J                                    | J20    | 20            | Rye Community Fire Station          | Ferry Road                |           | Rye        | East Sussex | TN317DJ  |
| J                                    | J30    | 30            | Broad Oak Community Fire Station    | Northiam Road             | Broad Oak | Brede      | East Sussex | TN316EP  |
| K                                    | K10    | 10            | Lydd Fire Station                   | High Street               |           | Lydd       | Kent        | TN299DF  |
| K                                    | K30    | 30            | Tenterden Fire Station              | Ashford Road              |           | Tenterden  | Kent        | TN306BT  |
| L                                    | L10    | 10            | New Romney Fire Station             | Church Road               |           | New Romney | Kent        | TN288EX  |
| L                                    | L20    | 20            | Aldington Fire Station              | Lympne Road               |           | Aldington  | Kent        | TN257DJ  |
| L                                    | L30    | 30            | Ashford Fire Station                | Henwood Industrial Estate | Kingswood | Ashford    | Kent        | TN248YF  |
| L                                    | L30    | 30            | Wye Fire Station                    | Little Chequers           |           | Wye        | Kent        | TN255DT  |

| SECAMB LOCATIONS: 0km to 30km |        |               |                                    |  |                                  |                         |            |             |          |
|-------------------------------|--------|---------------|------------------------------------|--|----------------------------------|-------------------------|------------|-------------|----------|
| Segment                       | Sector | Distance (km) | Type                               | Site   | Address 1                        | Address 2               | Town       | County      | Postcode |
| A                             | A20    | 20            | Ambulance Community Response Point | Hythe ACRP   | Hythe Railway Station            | Scanlons Bridge Road    | Hythe      | Kent        | CT21 6LD |
| B                             | B25    | 25            | Ambulance Community Response Point | Folkestone ACRP  | Folkestone Cricket Club          | Cheriton Road           | Folkestone | Kent        | CT19 5TU |
| B                             | B35    | 35            | Ambulance Community Response Point | Dover South ACRP   | Winchelsea Road                  |                         | Dover      | Kent        | CT17 9TT |
| B                             | B40    | 40            | Ambulance Community Response Point | Dover North ACRP   | Unit C, Oak House                | Beechwood Business Park | Dover      | Kent        | CT16 2FG |
| I                             | I30    | 30            | Ambulance Make Ready Centre        | Hastings Make Ready Centre                                 | Bohemia Road                     |                         | Hastings   | East Sussex | TN34 1ET |
| J                             | J20    | 20            | Ambulance Community Response Point | Rye ACRP   | Rye Hill                         | Playden                 | Rye        | East Sussex | TN31 7NH |
| K                             | K10    | 10            | Ambulance Community Response Point | Lydd ACRP  | Lydd Town Council Hall           | 13 High Street          | Lydd       | Kent        | TN29 9AF |
| K                             | K30    | 30            | Ambulance Community Response Point | Tenterden ACRP   | West View Integrated Care Centre | Plummer Lane            | Tenterden  | Kent        | TN30 6TX |
| L                             | L25    | 25            | NHS 111 Centre                     | Ashford NHS 111 Centre                                     | Moat Way                         | Willesborough           | Ashford    | Kent        | TN24 0TL |
| L                             | L25    | 25            | Ambulance Make Ready Centre        | Ashford Make Ready and Hazardous Area Response Team Centre | Unit 4, Hall Avenue              | Orbital Park, Sevington | Ashford    | Kent        | TN24 0AA |
| L                             | L25    | 25            | Ambulance Community Response Point | Ashford South ACRP   | Ellingham Way Industrial Estate  | Ellingham Way           | Ashford    | Kent        | TN23 6LZ |

| RNLI LOCATIONS: 0km to 30km |        |               |                                     |   |                  |            |          |             |
|-----------------------------|--------|---------------|-------------------------------------|---|------------------|------------|----------|-------------|
| Segment                     | Sector | Distance (km) | Station Name                        | Lifeboat Type                           | Address 1        | Address 2  | Postcode | County      |
| A10                         | A      | 10            | Littlestone-on-Sea Lifeboat Station | Inshore Lifeboat                        | Coast Drive      | Greatstone | TN28 8NR | Kent        |
| B5                          | B      | 5             | Dungeness Lifeboat Station          | All-weather Lifeboat                    | Dungeness Road   | Dungeness  | TN29 9NE | Kent        |
| I30                         | I      | 30            | Hastings Lifeboat Station           | All-weather Lifeboat & Inshore Lifeboat | The Stade        | Hastings   | TN34 3FJ | East Sussex |
| J15                         | J      | 15            | Rye Harbour Lifeboat Station        | Inshore Lifeboat                        | Rye Harbour Road | Rye        | TN31 7TR | East Sussex |

| REST CENTRES: 0km to 30km |        |               |   |                       |                     |          |             |                  |                      |               |
|---------------------------|--------|---------------|---|-----------------------|---------------------|----------|-------------|------------------|----------------------|---------------|
| Segment                   | Sector | Distance (km) | Site name                                       | Address line 1        | Town                | Postcode | County      | Maximum capacity | Local Authority name | KCC Reference |
| A                         | A15    | 15            | St Marys Bay Village Hall                       | 37 Jefferstone Lane   | St Mary's Bay       | TN29 0SA | Kent        | 200              | Folkestone & Hythe   | KCC08310      |
| A                         | A20    | 20            | Hythe Sports Pavillion                          | South Road            | Hythe               | CT21 6AR | Kent        | 120              | Folkestone & Hythe   | KCC08204      |
| A                         | A20    | 20            | Lympne Village Hall                             | Aldington Road        | Lympne              | CT21 4NX | Kent        | 200              | Folkestone & Hythe   | KCC08238      |
| A                         | A20    | 20            | Salvation Army Hall                             | Portland Road         | Hythe               | CT21 6EG | Kent        | 75               | Folkestone & Hythe   | KCC08284      |
| A                         | A25    | 25            | Brabourne & Smeeth Village Hall                 | Bircholt Forstall     | Lees Road           | TN25 5LF | Kent        | 120              | Ashford              | KCC08133      |
| A                         | A25    | 25            | Brockhill Park Performing Arts College          | Sandling Road         | Saltwood            | CT21 4HL | Kent        | 500              | Folkestone & Hythe   | KCC08141      |
| A                         | A25    | 25            | Newington Village Hall                          | The Street            | Newington           | CT18 8AU | Kent        | 130              | Folkestone & Hythe   | KCC08251      |
| A                         | A30    | 30            | Elham Village Hall                              | High Street           | Elham               | CT4 6SX  | Kent        | 270              | Folkestone & Hythe   | KCC08175      |
| A                         | A30    | 30            | Evington Hall                                   |                       | Elmsted             | TN25 5HR | Kent        | 100              | Folkestone & Hythe   | KCC08177      |
| B                         | B25    | 25            | Folkestone Sports Centre                        | Radnor Park Avenue    | Folkestone          | CT19 5HX | Kent        | 730              | Folkestone & Hythe   | KCC08179      |
| B                         | B25    | 25            | Leas Cliff Hall                                 | The Leas              | Folkestone          | CT20 2DZ | Kent        | 1200             | Folkestone & Hythe   | KCC08231      |
| B                         | B25    | 25            | Pent Valley Leisure Centre                      | Tile Kiln Lane        | Cheriton            | CT19 4ED | Kent        | 300              | Folkestone & Hythe   | KCC08268      |
| B                         | B25    | 25            | Saga Enbrook Park Pavilion                      | The Saga Building     | Enbrook Park        | CT20 3SE | Kent        | 700              | Folkestone & Hythe   | KCC08282      |
| B                         | B25    | 25            | Salvation Army Citadel                          | 75-77 Canterbury Road | Folkestone          | CT19 5NL | Kent        | 75               | Folkestone & Hythe   | KCC08283      |
| B                         | B30    | 30            | Caple-le-Ferne Village Hall                     | Lancaster Avenue      | Capel-le-Ferne      | CT18 7LX | Kent        | 300              | Dover                | KCC08147      |
| B                         | B30    | 30            | Hawkinge Community Centre                       | Heron Forstal Avenue  | Hawkinge            | CT18 7FP | Kent        | 400              | Folkestone & Hythe   | KCC08191      |
| I                         | I20    | 20            | Winchelsea Beach Community Hall                 | Sea Road              | Winchelsea Beach    | TN36 4NA | East Sussex | Unknown          | Rother               | N/A           |
| I                         | I25    | 25            | The Hastings Academy                            | Rye Rd                | Hastings            | TN35 5DN | East Sussex | Unknown          | Hastings             | N/A           |
| I                         | I25    | 25            | Fairlight Village Hall                          | 7 Broadway            | Fairlight           | TN35 4DA | East Sussex | Unknown          | Rother               | N/A           |
| I                         | I25    | 25            | Pett Village Hall                               | 147 Pett Road         | Pett                | TN35 4HE | East Sussex | Unknown          | Rother               | N/A           |
| I                         | I25    | 25            | Guestling Village Hall                          | The Green             | Guestling           | TN35 4LP | East Sussex | Unknown          | Rother               | N/A           |
| I                         | I25    | 25            | Icklesham Memorial Hall                         | 7 Workhouse Lane      | Icklesham           | TN36 4LN | East Sussex | Unknown          | Rother               | N/A           |
| I                         | I30    | 30            | Helenswood Academy                              | The Ridge West        | Hastings            | TN37 7PS | East Sussex | Unknown          | Hastings             | N/A           |
| I                         | I30    | 30            | The Hastings Centre                             | The Ridge             | Hastings            | TN34 2SA | East Sussex | Unknown          | Hastings             | N/A           |
| I                         | I30    | 30            | The Church of Jesus Christ of Latter-Day Saints | 2 Ledsham Ave         | St. Leonards-on-sea | TN37 7LE | East Sussex | Unknown          | Hastings             | N/A           |



**REST CENTRES: 0km to 30km**

| Segment | Sector | Distance (km) | Site name                               | Address line 1         | Town          | Postcode | County      | Maximum capacity | Local Authority name | KCC Reference |
|---------|--------|---------------|---|------------------------|---------------|----------|-------------|------------------|----------------------|---------------|
| I       | I30    | 30            | Hornty Park                             | Bohemia Rd             | Hastings      | TN34 1EX | East Sussex | Unknown          | Hastings             | N/A           |
| I       | I30    | 30            | Salvatian Army Citadel                  | 26 St Andrew's Square  | Hastings      | TN34 1SR | East Sussex | Unknown          | Hastings             | N/A           |
| I       | I30    | 30            | Muriel Matters House                    | Breeds Place           | Hastings      | TN34 3UY | East Sussex | Unknown          | Hastings             | N/A           |
| I       | I30    | 30            | Westfield Parish Church Hall            | Vicarage Lane          | Westfield     | TN35 4SD | East Sussex | Unknown          | Rother               | N/A           |
| I       | I30    | 30            | Westfield Community Hall                | Workhouse Lane         | Westfield     | TN35 4QJ | East Sussex | Unknown          | Rother               | N/A           |
| J       | J15    | 15            | Camber Coastal Control Office           | Old Lydd Road          | Camber        | TN31 7RJ | East Sussex | Unknown          | Rother               | N/A           |
| J       | J15    | 15            | Camber Memorial Hall                    | 153 Lydd Road          | Camber        | TN31 7RJ | East Sussex | Unknown          | Rother               | N/A           |
| J       | J15    | 15            | Rye Harbour Village Hall                | Rye Harbour Road       | Rye Harbour   | TN31 7TE | East Sussex | Unknown          | Rother               | N/A           |
| J       | J20    | 20            | St Thomas' CE Primary School            | Friars Road            | Winchelsea    | TN36 4ED | East Sussex | Unknown          | Rother               | N/A           |
| J       | J20    | 20            | Rye Town Hall                           | Market Square          | Rye           | TN31 7LA | East Sussex | Unknown          | Rother               | N/A           |
| J       | J20    | 20            | Rye Community Centre                    | Conduit Hill           | Rye           | TN31 7LE | East Sussex | Unknown          | Rother               | N/A           |
| J       | J20    | 20            | Rye Sports Centre                       | The Grove              | Rye           | TN31 7ND | East Sussex | Unknown          | Rother               | N/A           |
| J       | J20    | 20            | Rye College                             | The Grove              | Rye           | TN31 7NQ | East Sussex | Unknown          | Rother               | N/A           |
| J       | J20    | 20            | Playden Women's Institute Hall          | Houghton Green Lane    | Playden       | TN31 7UL | East Sussex | Unknown          | Rother               | N/A           |
| J       | J20    | 20            | Iden Village Hall                       | 32 Main Street         | Iden          | TN31 7PT | East Sussex | Unknown          | Rother               | N/A           |
| J       | J25    | 25            | Wittersham Village Hall                 | The Street             | Wittersham    | TN30 7EA | Kent        | 180              | Ashford              | KCC08381      |
| J       | J25    | 25            | St Mary's Community Church Hall         | Udimore                | Rye           | TN31 6BB | East Sussex | Unknown          | Rother               | N/A           |
| J       | J25    | 25            | Peasmarsh Memorial Hall                 | Main Street            | Peasmarsh     | TN31 6YA | East Sussex | Unknown          | Rother               | N/A           |
| J       | J25    | 25            | Beckley Village Centre                  | 142 Main Street        | Beckley       | TN31 6RL | East Sussex | Unknown          | Rother               | N/A           |
| J       | J30    | 30            | Brede Village Hall                      | 22 Cackle Street       | Brede         | TN31 6DX | East Sussex | Unknown          | Rother               | N/A           |
| J       | J30    | 30            | The White Dog Inn, Ewhurst Green        | Village Street         | Ewhurst Green | TN32 5TD | East Sussex | Unknown          | Rother               | N/A           |
| J       | J30    | 30            | Northiam Village Hall                   | Station Road           | Northiam      | TN31 6RA | East Sussex | Unknown          | Rother               | N/A           |
| K       | K10    | 10            | Lydd Community Hall                     | Manor Road             | Lydd          | TN29 9HU | Kent        | 300              | Folkestone & Hythe   | KCC08237      |
| K       | K15    | 15            | Brookland Village Hall                  | Boarmans Lane          | Brookland     | TN29 9RG | Kent        | 150              | Folkestone & Hythe   | KCC08142      |
| K       | K20    | 20            | Appledore Parish Hall                   | 76 The Street          | Appledore     | TN26 2AE | Kent        | 115              | Ashford              | KCC08105      |
| K       | K30    | 30            | Bethersden Village Hall                 | Forge Hill             | Bethersden    | TN26 3AF | Kent        | 150              | Ashford              | KCC08122      |
| K       | K30    | 30            | Homewood School                         | Ashford Road           | Tenterden     | TN30 6LT | Kent        | 2000             | Ashford              | KCC05196      |
| K       | K30    | 30            | Rolvenden Village Hall                  | Maythem Road           | Rolvenden     | TN17 4ND | Kent        | 400              | Ashford              | KCC08280      |
| K       | K30    | 30            | St Michaels Village Hall                | Grange Road            | St Michaels   | TN30 6DU | Kent        | 100              | Ashford              | KCC08313      |
| K       | K30    | 30            | Tenterden Day Centre                    | The Old School House   | Church Road   | TN30 6AT | Kent        | 100              | Ashford              | KCC08341      |
| K       | K30    | 30            | Tenterden Leisure Centre                | Recreation Ground Road | Tenterden     | TN30 6RA | Kent        | 400              | Ashford              | KCC08342      |
| L       | L10    | 10            | Romney Marsh Day Centre                 | Rolfe Lane             | New Romney    | TN28 8JR | Kent        | 200              | Folkestone & Hythe   | KCC08281      |
| L       | L10    | 10            | The Marsh Academy                       | Station Road           | New Romney    | TN28 8BB | Kent        | 900              | Folkestone & Hythe   | KCC08346      |
| L       | L15    | 15            | Ivychurch Village Hall                  | The Gardens            | Ivychurch     | TN29 0AN | Kent        | 100              | Folkestone & Hythe   | KCC08210      |
| L       | L15    | 15            | Newchurch Village Hall                  | New church             | Romney Marsh  | TN29 0DZ | Kent        | 130              | Folkestone & Hythe   | KCC08248      |
| L       | L20    | 20            | Hamstreet Victory Hall                  | B2067 Ruckinge Road    | Hamstreet     | TN26 2NJ | Kent        | 184              | Ashford              | KCC08185      |
| L       | L25    | 25            | John Wallis Academy School              | Millbank Road          | Kingsnorth    | TN23 3HG | Kent        | 600              | Ashford              | KCC05210      |
| L       | L25    | 25            | Kingsnorth Recreation Centre            | Field View             | Kingsnorth    | TN23 3NZ | Kent        | 200              | Ashford              | KCC08223      |
| L       | L25    | 25            | Mersham Village Hall (Mountbatten Hall) | The Forstal            | Mersham       | TN25 6NU | Kent        | 300              | Ashford              | KCC08245      |
| L       | L25    | 25            | Shadoxhurst Village Hall                | Tally Ho Road          | Shadoxhurst   | TN26 1HW | Kent        | 60               | Ashford              | KCC08289      |
| L       | L30    | 30            | Ashford North Youth Centre              | Mabledon Avenue        | Ashford       | TN24 8BJ | Kent        | 100              | Ashford              | KCC08108      |

**REST CENTRES: 0km to 30km**

| Segment | Sector | Distance (km) | Site name                         | Address line 1   | Town                | Postcode | County | Maximum capacity | Local Authority name | KCC Reference |
|---------|--------|---------------|-----------------------------------|------------------|---------------------|----------|--------|------------------|----------------------|---------------|
| L       | L30    | 30            | Great Chart Village Hall          | The Street       | Great Chart         | TN23 3AX | Kent   | 80               | Ashford              | KCC08181      |
| L       | L30    | 30            | Highworth Grammar School          | Quantock Drive   | Ashford             | TN24 8UD | Kent   | 1200             | Ashford              | KCC05185      |
| L       | L30    | 30            | Julie Rose Stadium                | Kennington Road  | Willesborough       | TN24 9QX | Kent   | 800              | Ashford              | KCC08212      |
| L       | L30    | 30            | North School                      | Essella Road     | Ashford             | TN24 8AL | Kent   | 1200             | Ashford              | KCC05289      |
| L       | L30    | 30            | Norton Knatchbull School          | Hythe Road       | Ashford             | TN24 0QJ | Kent   | 1200             | Ashford              | KCC05294      |
| L       | L30    | 30            | SWAN Centre                       | Cudworth Road    | South Willesborough | TN24 0BD | Kent   | 260              | Ashford              | KCC08338      |
| L       | L30    | 30            | Sandyacres Sports & Social Centre | Sandyhurst Lane  | Ashford             | TN25 4NT | Kent   | 160              | Ashford              | KCC08287      |
| L       | L30    | 30            | Singleton Village Hall            | Hoxton Close     | Singleton           | TN23 5LB | Kent   | 200              | Ashford              | KCC08294      |
| L       | L30    | 30            | Stour Centre                      | Station Approach | Ashford             | TN23 1ET | Kent   | 1000             | Ashford              | KCC08331      |
| L       | L30    | 30            | Towers School                     | Faversham Road   | Kennington          | TN24 9AL | Kent   | 1000             | Ashford              | KCC05493      |







| <b>SEGMENT A</b> | Road Type    | Sum (km)      | Sum (miles)   |
|------------------|--------------|---------------|---------------|
|                  | Minor Roads  | 288.14        | 179.04        |
|                  | A20          | 14.78         | 9.19          |
|                  | A20(T)       | 0.07          | 0.05          |
|                  | A2008        | 0.35          | 0.22          |
|                  | A259         | 14.88         | 9.24          |
|                  | A259(T)      | 0.31          | 0.19          |
|                  | A260         | 4.52          | 2.81          |
|                  | A261         | 3.62          | 2.25          |
|                  | B2063        | 1.90          | 1.18          |
|                  | B2064        | 1.02          | 0.63          |
|                  | B2067        | 4.76          | 2.96          |
|                  | B2068        | 9.57          | 5.95          |
|                  | B2071        | 0.65          | 0.40          |
|                  | M20          | 18.85         | 11.71         |
|                  | <b>Total</b> | <b>363.43</b> | <b>225.82</b> |

| <b>SEGMENT B</b> | Road Type    | Sum (km)      | Sum (miles)  |
|------------------|--------------|---------------|--------------|
|                  | Minor Roads  | 87.41         | 54.32        |
|                  | A20(T)       | 9.46          | 5.88         |
|                  | A2033        | 3.04          | 1.89         |
|                  | A2034        | 1.77          | 1.10         |
|                  | A259         | 8.24          | 5.12         |
|                  | A260         | 5.94          | 3.69         |
|                  | B2011        | 5.33          | 3.31         |
|                  | B2063        | 3.33          | 2.07         |
|                  | B2064        | 2.61          | 1.62         |
|                  | B2170        | 1.14          | 0.71         |
|                  | M20          | 1.90          | 1.18         |
|                  | <b>Total</b> | <b>130.17</b> | <b>80.88</b> |

| <b>SEGMENT I</b> | Road Type    | Sum (km)      | Sum (miles)  |
|------------------|--------------|---------------|--------------|
|                  | Minor Roads  | 93.22         | 57.92        |
|                  | A21          | 5.72          | 3.55         |
|                  | A21(T)       | 4.18          | 2.60         |
|                  | A2100        | 1.56          | 0.97         |
|                  | A2101        | 3.26          | 2.02         |
|                  | A2102        | 1.86          | 1.15         |
|                  | A259(T)      | 16.06         | 9.98         |
|                  | A28          | 5.41          | 3.36         |
|                  | B2092        | 1.24          | 0.77         |
|                  | B2093        | 4.37          | 2.72         |
|                  | B2159        | 3.06          | 1.90         |
|                  | <b>Total</b> | <b>139.94</b> | <b>86.95</b> |

| Sector | Railway Stations      | Railway Type    |
|--------|-----------------------|-----------------|
| A15    | St. Marys Bay Station | Tourist - RH&DR |
| A15    | Dymchurch Station     | Tourist - RH&DR |
| A20    | Hythe Station         | Tourist - RH&DR |
| A25    | Sandling Station      | Mainline        |
| A25    | Westenhanger Station  | Mainline        |

| Sector | Infrastructure Name     | Type             |
|--------|-------------------------|------------------|
| A25    | Channel Tunnel Terminal | High speed Train |

| Sector | Railway Stations           | Railway Type |
|--------|----------------------------|--------------|
| B25    | Folkestone Central Station | Mainline     |
| B25    | Folkestone West Station    | Mainline     |

| Sector | Railway Stations            | Railway Type |
|--------|-----------------------------|--------------|
| I25    | Doleham Station             | Mainline     |
| I25    | Three Oaks Station          | Mainline     |
| I30    | Ore Station                 | Mainline     |
| i30    | Hastings Station            | Mainline     |
| I30    | St. Leonards Warrior Square | Mainline     |

| <b>SEGMENT J</b> | Road Type    | Sum (km)      | Sum (miles)   |
|------------------|--------------|---------------|---------------|
|                  | Minor Roads  | 141.49        | 87.92         |
|                  | A21(T)       | 0.32          | 0.20          |
|                  | A259(T)      | 15.43         | 9.59          |
|                  | A268         | 15.41         | 9.58          |
|                  | A28          | 17.08         | 10.61         |
|                  | B2082        | 5.54          | 3.44          |
|                  | B2088        | 3.63          | 2.25          |
|                  | B2089        | 14.38         | 8.93          |
|                  | B2165        | 6.10          | 3.79          |
|                  | B2244        | 0.86          | 0.53          |
|                  | <b>Total</b> | <b>220.23</b> | <b>136.85</b> |

| <b>SEGMENT K</b> | Road Type    | Sum (km)      | Sum (miles)   |
|------------------|--------------|---------------|---------------|
|                  | Minor Roads  | 255.33        | 158.65        |
|                  | A2009        | 0.39          | 0.24          |
|                  | A2070(T)     | 2.64          | 1.64          |
|                  | A259         | 5.10          | 3.17          |
|                  | A259(T)      | 10.72         | 6.66          |
|                  | A262         | 2.22          | 1.38          |
|                  | A28          | 18.71         | 11.62         |
|                  | B2067        | 11.16         | 6.93          |
|                  | B2075        | 3.57          | 2.22          |
|                  | B2080        | 16.51         | 10.26         |
|                  | B2082        | 12.17         | 7.56          |
|                  | B2086        | 2.15          | 1.33          |
|                  | <b>Total</b> | <b>340.66</b> | <b>211.68</b> |

| <b>SEGMENT L</b> | Road Type    | Sum (km)      | Sum (miles)   |
|------------------|--------------|---------------|---------------|
|                  | Minor Road   | 345.16        | 214.47        |
|                  | A20          | 8.87          | 5.51          |
|                  | A2042        | 5.43          | 3.37          |
|                  | A2070        | 3.41          | 2.12          |
|                  | A2070(T)     | 17.64         | 10.96         |
|                  | A251         | 2.34          | 1.46          |
|                  | A259         | 7.40          | 4.60          |
|                  | A28          | 12.62         | 7.84          |
|                  | A292         | 6.32          | 3.93          |
|                  | B2067        | 12.99         | 8.07          |
|                  | B2071        | 1.78          | 1.11          |
|                  | B2075        | 2.76          | 1.71          |
|                  | B2229        | 2.69          | 1.67          |
|                  | M20          | 11.42         | 7.09          |
|                  | <b>Total</b> | <b>440.83</b> | <b>273.92</b> |

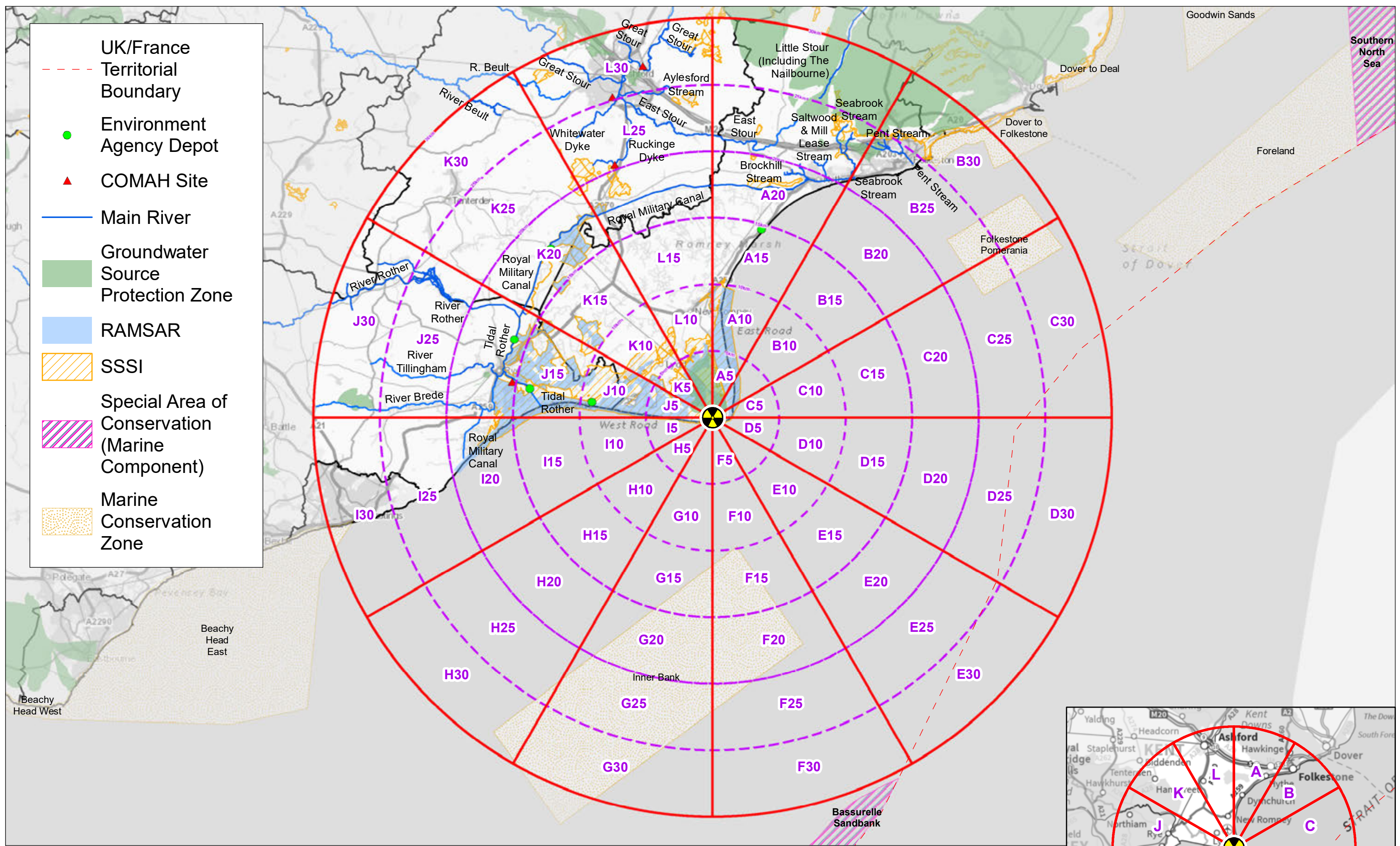
| Sector | Railway Stations        | Railway Type    |
|--------|-------------------------|-----------------|
| J20    | Rye Station             | Mainline        |
| J20    | Winchelsea Station      | Mainline        |
| J25    | Wittersham Road Station | Tourist - K&ESR |
| J30    | Northiam Station        | Tourist - K&ESR |

| Sector | Railway Stations  | Railway Type    |
|--------|-------------------|-----------------|
| K20    | Appledore Station | Mainline        |
| K30    | Tenterden Station | Tourist - K&ESR |
| K30    | Rolvenden Station | Tourist - K&ESR |

| Sector | Railway Stations      | Railway Type    |
|--------|-----------------------|-----------------|
| L5     | Romney Sands Station  | Tourist - RH&DR |
| L10    | New Romney Station    | Tourist - RH&DR |
| L20    | Ham Street Station    | Mainline        |
| L30    | Ashford International | International   |
| L30    | Ashford Station       | Mainline        |

| Sector | Infrastructure Name | Type    |
|--------|---------------------|---------|
| L5     | Lydd Airport        | Airport |





- UK/France Territorial Boundary
- Environment Agency Depot
- COMAH Site
- Main River
- Groundwater Source Protection Zone
- RAMSAR
- SSSI
- Special Area of Conservation (Marine Component)
- Marine Conservation Zone

- Dungeness B
- 30km radius (OPZ)
- District boundary
- 5km distance ring

**Environmental Assets**  
All Sectors

Produced by Systems & Data Team - Group Business Development  
Optimum print size: A3 © Crown Copyright and database right 2020. Ordnance Survey 100019238

0 Kilometres 15 30

0 Miles 5 10

Created: NB

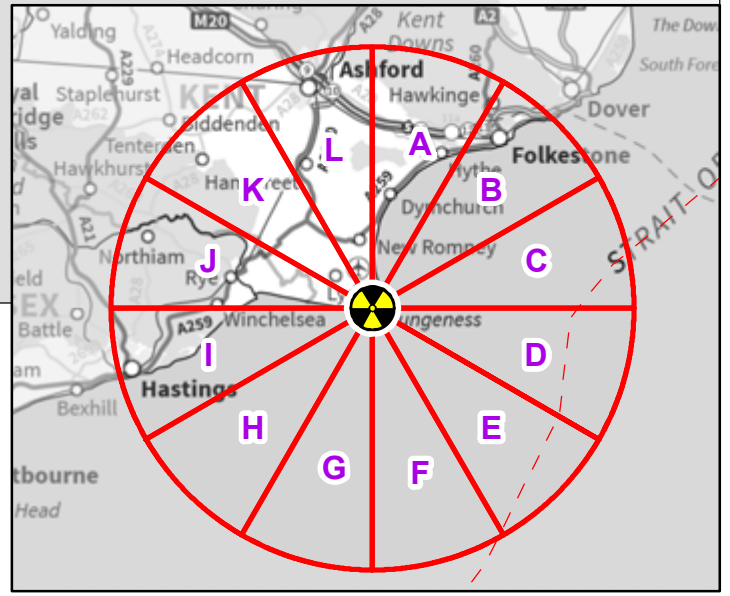
Checked: AF/MS

Issue Date: 16/07/20

Reference:

DungenessB/OPZ/  
Overview/  
Environmental  
Assets

N



**ENVIRONMENT AGENCY: 0km to 30km**

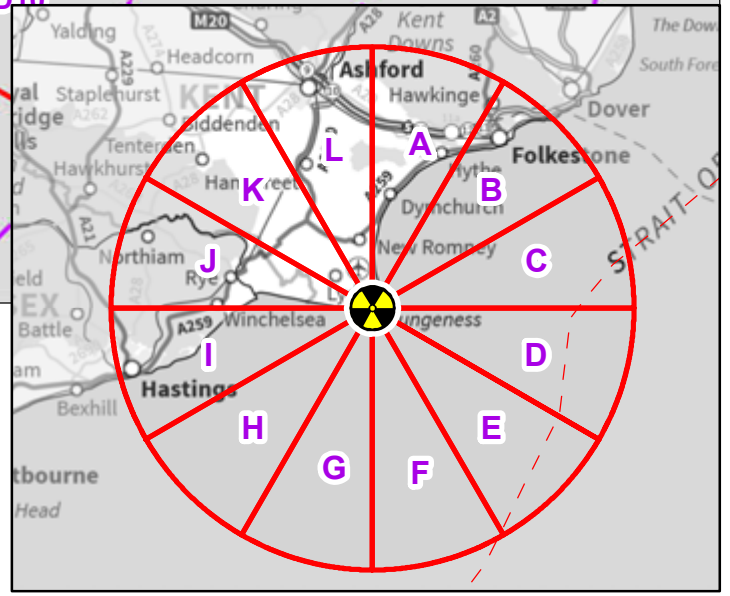
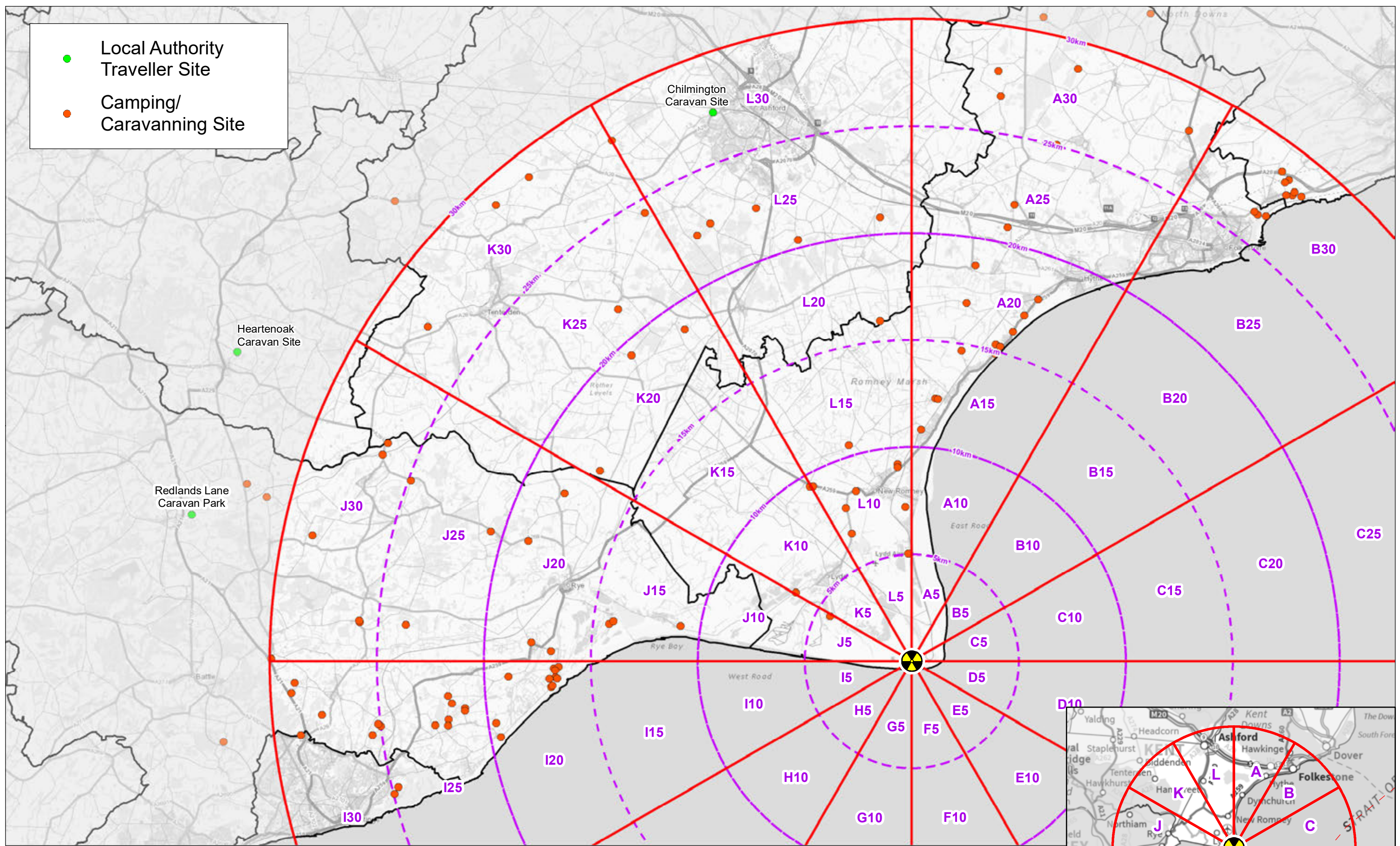
| Segment | Sector | Distance (km) | Name                     | Type              | Address1               | Address2     | Town      | Postcode |
|---------|--------|---------------|--------------------------|-------------------|------------------------|--------------|-----------|----------|
| A       | A15    | 15            | Willop Depot             | Operational Depot | Hythe Road             |              | Dymchurch |          |
| J       | J10    | 10            | Jurys Gap Depot          | Operational Depot | Lydd Road              |              | Camber    | TN31 7SG |
| J       | J15    | 15            | Rye Harbourmasters Depot | Operational Depot | Harbour Masters Office | Camber Road  | Camber    | TN31 7QS |
| J       | J20    | 20            | Scots Float Depot        | Principal Depot   | Military Road          |              | Rye       | TN31 7PH |
| K       | K20    | 20            | Appledore Depot          | Operational Depot | Pumping Station        | Station Road | Appledore | TN26 2DE |

**COMAH SITES: 0km to 30km**

| Segment | Sector | Distance (km) | Organisation         | Type       | Address1         | Address2                     | Town     | Postcode |
|---------|--------|---------------|----------------------|------------|------------------|------------------------------|----------|----------|
| J       | J20    | 20            | Tradebe Chemicals    | COMAH Site | Rye Harbour Road |                              | Rye      | TN31 7TE |
| L       | L25    | 25            | Novagas Ltd          | COMAH Site | May Cross        | Capel Road                   | Ruckinge | TN26 2PJ |
| L       | L30    | 30            | Russell Laboratories | COMAH Site | Austin Road      | Kingsnorth Industrial Estate | Ashford  | TN23 6LN |
| L       | L30    | 30            | Givaudan UK Ltd      | COMAH Site | Kennington Road  | Willesborough                | Ashford  | TN24 0LT |



- Local Authority Traveller Site
- Camping/Caravanning Site

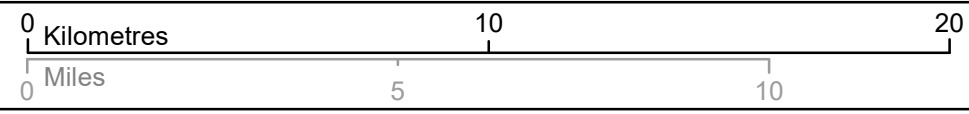


- ☢ Dungeness B
- ▭ 30km radius (OPZ)
- ▭ District boundary
- ⋯ 5km distance ring

### Camping, Caravanning & Traveller Sites

Sectors I to B: 240° - 60°

Produced by Systems & Data Team - Group Business Development  
 Optimum print size: A3 © Crown Copyright and database right 2020. Ordnance Survey 100019238



|             |  |
|-------------|--|
| Created:    | NB   |
| Checked:    | AF/MS  |
| Issue Date: | 17/07/20   |
| Reference:  | DungenessB/OPZ/Overview/Camping, Caravanning & Traveller Sites |





| CAMPING/ CARAVANNING: 0km to 30km |        |               |                                       |                            |                     |                  |              |             |          |
|-----------------------------------|--------|---------------|---------------------------------------|----------------------------|---------------------|------------------|--------------|-------------|----------|
| Segment                           | Sector | Distance (km) | Organisation                          | Type                       | Address1            | Address2         | Town         | County      | Postcode |
| A                                 | A15    | 15            | Dymchurch Caravan Park                |                            | St Marys Road       | Dymchurch        | Romney Marsh | Kent        | TN29 0PW |
| A                                 | A15    | 15            | E & J Piper Caravan Park              |                            | St Marys Road       | Dymchurch        | Romney Marsh | Kent        | TN29 0PW |
| A                                 | A15    | 15            | Orchard Caravan Park                  |                            | Burmarsh Road       | Burmarsh         | Romney Marsh | Kent        |          |
| A                                 | A15    | 15            | Jesson Court Caravan Park             |                            | Jefferstone Lane    | St Marys Bay     | Romney Marsh | Kent        | TN29 0SG |
| A                                 | A15    | 15            | The Neptune                           | 127 Hythe Road             |                     |                  | Dymchurch    | Kent        | TN290TS  |
| A                                 | A20    | 20            | Daleacres Experience Freedom Glamping |                            |                     |                  |              | Kent        | CT21 4NW |
| A                                 | A20    | 20            | Port Lympne Reserve                   |                            |                     |                  |              | Kent        | CT21 4LR |
| A                                 | A20    | 20            | Eastfleet Caravan Site                |                            | Hythe Road          | Dymchurch        | Romney Marsh | Kent        | TN29 0JU |
| A                                 | A20    | 20            | New Beach Holiday Village             |                            | Hythe Road          | Dymchurch        | Romney Marsh | Kent        |          |
| A                                 | A20    | 20            | Beach Bank Caravan Park               |                            | Dymchurch Road      | Hythe            |              | Kent        | CT21 4NE |
| A                                 | A20    | 20            | Bluewater Caravan Site                |                            | Dymchurch Road      | Hythe            |              | Kent        | CT21 6ND |
| A                                 | A20    | 20            | Sandy Bay Caravan Park                | Dymchurch Road             |                     |                  | Hythe        | Kent        | CT214NF  |
| A                                 | A20    | 20            | Selby Field Caravan Park              | Lower Wall Road            |                     |                  | West Hythe   | Kent        | CT214NW  |
| A                                 | A25    | 25            | Racecourse Caravan Site               | Stone Street               |                     |                  | Westenhanger | Kent        | CT214HX  |
| A                                 | A25    | 25            | Drum Inn                              | Stone Street               |                     |                  | Stanford     | Kent        | TN256DN  |
| A                                 | A30    | 30            | Little Lynton Acres                   |                            |                     |                  |              | Kent        | TN25 6BG |
| A                                 | A30    | 30            | Wild Woodland Retreat                 |                            |                     |                  |              | Kent        | CT4 6YE  |
| A                                 | A30    | 30            | The Sunny Field                       |                            |                     |                  |              | Kent        | CT4 6DJ  |
| A                                 | A30    | 30            | Black Horse Farm Caravan Club Site    | Black Horse Caravan Site   | 385 Canterbury Road |                  | Densole      | Kent        | CT187BG  |
| A                                 | A30    | 30            | Warren Hill Stabling                  | Warren Hill                | Skeete Road         |                  | Lyminge      | Kent        | CT188DS  |
| B                                 | B30    | 30            | Certificated Location                 | Capel Farm House           | Satmar Lane         | Capel-Le-Ferne   | Folkestone   | Kent        | CT18 7JG |
| B                                 | B30    | 30            | Certificated Location                 | Great Satmar Farm          | Satmar Lane         | Capel-Le-Ferne   | Folkestone   | Kent        | CT18 7JF |
| B                                 | B30    | 30            | Little Switzerland Caravan Site       | Wear Bay Road              |                     |                  | Folkestone   | Kent        | CT196PS  |
| B                                 | B30    | 30            | The Warren Campsite                   | The Warren                 |                     |                  | Folkestone   | Kent        | CT196NQ  |
| B                                 | B30    | 30            | White Cliffs Park (South)             |                            |                     |                  |              | Kent        | CT187HY  |
| B                                 | B30    | 30            | Varne Ridge Holiday Park              |                            |                     |                  |              | Kent        | CT187HX  |
| B                                 | B30    | 30            | Little Satmar Holiday Park            |                            |                     |                  |              | Kent        | <Null>   |
| B                                 | B30    | 30            | Capel Court Caravan Park              |                            |                     |                  |              | Kent        | <Null>   |
| B                                 | B30    | 30            | White Cliffs Holiday Park             |                            |                     |                  |              | Kent        | TN187HY  |
| B                                 | B30    | 30            | Little Satmar Holiday Park            |                            |                     |                  |              | Kent        | <Null>   |
| I                                 | I20    | 20            | Jordans Farm                          |                            | Hog Hill            | Icklesham        |              | East Sussex | TN36 4AH |
| I                                 | I20    | 20            | Lunsford Farm Campsite                | Lunsford Farm              | Pett Road           | Pett             |              | East Sussex | TN35 4HH |
| I                                 | I20    | 20            | Pett Level Caravan Park               |                            | Pett Level Road     | Pett Level       |              | East Sussex | TN35 4EE |
| I                                 | I20    | 20            | Rye Bay Caravan Park                  |                            | Pett Level Road     | Winchelsea Beach |              | East Sussex |          |
| I                                 | I20    | 20            | Sea Spray Caravan Site                |                            | Dogs Hill Road      | Winchelsea Beach |              | East Sussex |          |
| I                                 | I20    | 20            | Smugglers End Caravan Park            | Smugglers End Caravan Park | Pett Level Road     | Winchelsea Beach |              | East Sussex | TN36 4NG |
| I                                 | I20    | 20            | Caravan Park                          | Stanhope                   | Donald Way          | Winchelsea Beach |              | East Sussex | TN36 4HF |
| I                                 | I20    | 20            | Winchelsea Beach Caravan Park         |                            | Pett Level Road     | Winchelsea Beach |              | East Sussex | TN36 4NG |
| I                                 | I20    | 20            | Winchelsea Sands Holiday Village      |                            | Pett Level Road     | Winchelsea Beach |              | East Sussex |          |
| I                                 | I20    | 20            | Windmill Park Caravan Site            |                            | Willow Lane         | Winchelsea Beach |              | East Sussex | TN36 4LN |
| I                                 | I20    | 20            | Winchelsea Beach Holiday Park         |                            |                     |                  |              | East Sussex | TN364NB  |
| I                                 | I25    | 25            | Oak Valley Lodges                     |                            |                     |                  |              | East Sussex | TN35 4JB |
| I                                 | I25    | 25            | Shear Barn Holidays & Touring         |                            |                     |                  |              | East Sussex | TN35 5DX |
| I                                 | I25    | 25            | Freshwinds Camping                    |                            |                     |                  |              | East Sussex | TN35 4HX |
| I                                 | I25    | 25            | Fairlight Wood Caravan Club Site      |                            |                     |                  |              | East Sussex | TN35 4HY |
| I                                 | I25    | 25            | Fairlight Wood Caravan Site           |                            | Watermill Lane      | Pett             |              | East Sussex | TN35 4HY |
| I                                 | I25    | 25            | Campsite                              | Freshwinds                 | Watermill Lane      | Pett             |              | East Sussex |          |
| I                                 | I25    | 25            | Oak Valley Camping                    | Panel Place                | Pannel Lane         | Pett             |              | East Sussex |          |



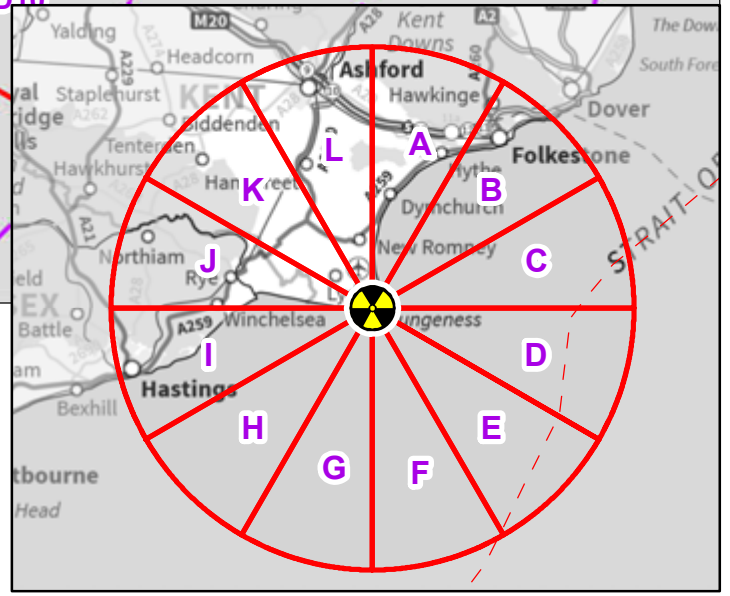
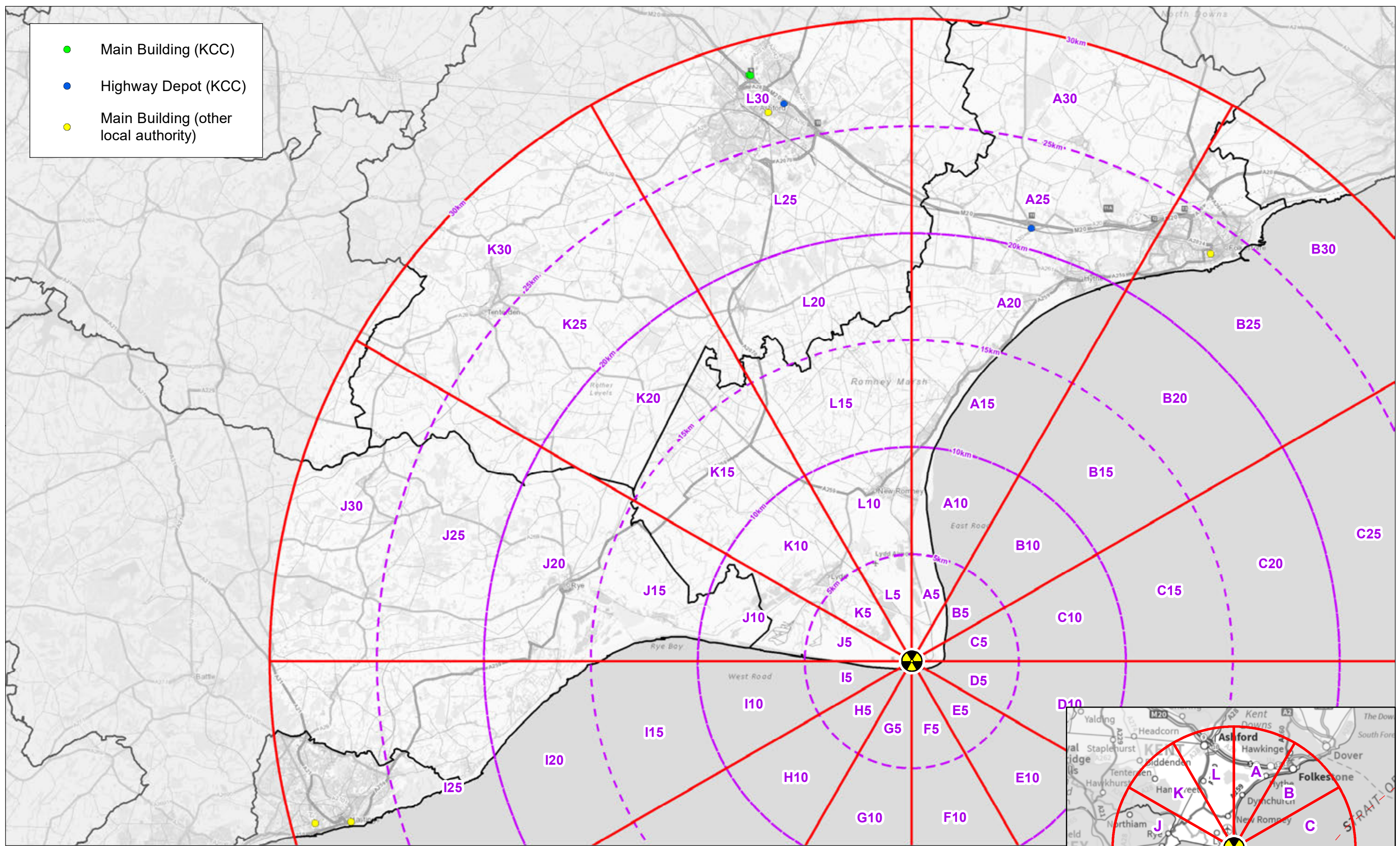
| CAMPING/ CARAVANNING: 0km to 30km |        |               |   |                        |                     |                    |              |             |          |
|-----------------------------------|--------|---------------|---|------------------------|---------------------|--------------------|--------------|-------------|----------|
| Segment                           | Sector | Distance (km) | Organisation                            | Type                   | Address1            | Address2           | Town         | County      | Postcode |
| I                                 | I25    | 25            | Guestwell Campsite                      | Scout Hut              | Church Lane         | Guestling          |              | East Sussex | TN35 4HT |
| I                                 | I25    | 25            | Camping Site And Premises               | Shearbarn Holiday Park | Barley Lane         | Hastings           |              | East Sussex | TN35 5DX |
| I                                 | I30    | 30            | Buckhurst Campsite                      |                        |                     |                    |              | East Sussex | TN33 0SE |
| I                                 | I30    | 30            | Beauport Caravan Park                   |                        | The Ridge West      | St Leonards-On-Sea |              | East Sussex |          |
| I                                 | I30    | 30            | Coghurst Hall Caravan Park              |                        | Ivyhouse Lane       | Guestling          |              | East Sussex | TN35 4NP |
| I                                 | I30    | 30            | Campsite                                | Great Buckhurst Farm   | Bluemans Lane       | Westfield          |              | East Sussex | TN33 0SE |
| I                                 | I30    | 30            | Camp Site                               | Old Coghurst Farm      | Rock Lane           | Guestling          |              | East Sussex | TN35 4NX |
| I                                 | I30    | 30            | Woodlands Park                          |                        | Westfield Lane      | Westfield          |              | East Sussex |          |
| I                                 | I30    | 30            | Coghurst Hall Holiday Park              |                        |                     |                    |              | East Sussex | TN354NP  |
| J                                 | J15    | 15            | Frenchmans Beach Holiday Village        |                        | Rye Harbour Road    | Rye                |              | East Sussex |          |
| J                                 | J15    | 15            | Camber Sands Leisure Park               |                        | Lydd Road           | Camber             |              | East Sussex |          |
| J                                 | J15    | 15            | Rye Harbour Holiday Park                |                        |                     |                    |              | East Sussex | TN317TX  |
| J                                 | J20    | 20            | Hare & Hounds Campsite                  |                        |                     |                    |              | East Sussex | TN31 7ST |
| J                                 | J20    | 20            | Devonia Caravan Park                    |                        | Wittersham Road     | Iden               |              | East Sussex | TN31 7XA |
| J                                 | J20    | 20            | Ferryfields Caravan Park                |                        | Station Road        | Winchelsea         |              | East Sussex |          |
| J                                 | J20    | 20            | Waterbridge Place                       | Waterbridge Place      | Sea Road            | Winchelsea Beach   |              | East Sussex | TN36 4LA |
| J                                 | J25    | 25            | Caravan Site (CI)                       | Eagles Garth           | Stoddards Lane      | Beckley            |              | East Sussex |          |
| J                                 | J25    | 25            | Barefoot Yerts                          | High Point             | Stubb Lane          | Brede              |              | East Sussex |          |
| J                                 | J25    | 25            | The Cock Inn Caravan Park               | The Cock Inn           | Main Street         | Peasmarsh          |              | East Sussex | TN31 6YD |
| J                                 | J30    | 30            | Dogwood Glamping                        |                        |                     |                    |              | East Sussex | TN31 6DY |
| J                                 | J30    | 30            | Meadowview Park                         |                        |                     |                    |              | East Sussex | TN33 0QT |
| J                                 | J30    | 30            | Campsite                                | Dogwood Cottage        | Cackle Street       | Brede              |              | East Sussex | TN31 6DY |
| J                                 | J30    | 30            | Riverside Cottage Camping               | Riverside Cottage      | Station Road        | Northiam           |              | East Sussex | TN31 6FE |
| J                                 | J30    | 30            | Rother Valley Caravan Park              |                        | Station Road        | Northiam           |              | East Sussex | TN31 6QT |
| J                                 | J30    | 30            | Lordine Caravan Park                    |                        | Lordine Court Drive | Ewhurst            |              | East Sussex |          |
| J                                 | J5     | 5             | Lydd Water-Ski Club                     | Hérons Park            | Dengemarsh Road     |                    | Lydd         | Kent        | TN299JH  |
| K                                 | K10    | 10            | Caravan Site                            | Jessamine Farm         | Lydd Road           | Old Romney         | Romney Marsh | Kent        | TN29 9SG |
| K                                 | K10    | 10            | Lydd Caravan Park                       | Jurys Gap Road         |                     |                    | Lydd         | Kent        | TN299JN  |
| K                                 | K20    | 20            | Battle Hill Farm Certified Campsite     |                        | Church Lane         | Kenardington       | Ashford      | Kent        | TN26 2NQ |
| K                                 | K20    | 20            | Wheatfields Glamping                    | Cliff Marsh Farm       | Military Road       | Stone              | Tenterden    | Kent        | TN30 7AF |
| K                                 | K20    | 20            | Camping Site                            | Hole Farm              | Woodchurch Road     | Appledore          | Ashford      | Kent        |          |
| K                                 | K25    | 25            | Woodchurch Safari Lodge                 |                        |                     |                    |              | Kent        | TN26 3PS |
| K                                 | K25    | 25            | Camping And Caravan Site                | Counter Farm           | Brook Street        | Woodchurch         | Ashford      | Kent        | TN26 3SP |
| K                                 | K30    | 30            | Wood View Camping                       |                        |                     |                    |              | Kent        | TN26 3HW |
| K                                 | K30    | 30            | Camp Site                               | Little Halden Farm     | Tenterden Road      | Rolvenden          | Cranbrook    | Kent        | TN17 4JL |
| K                                 | K30    | 30            | Certified Location At                   | Potteries Farm         | Pot Kiln Lane       | Bethersden         | Ashford      | Kent        | TN26 3HJ |
| L                                 | L10    | 10            | Marlie Farm Holiday Village             |                        | Dymchurch Road      |                    | New Romney   | Kent        | TN28 8UE |
| L                                 | L10    | 10            | New Romney Caravan Park                 |                        | Clark Road          | Greatstone         | New Romney   | Kent        | TN28 8PB |
| L                                 | L10    | 10            | Holiday Chalets                         | Romney Farm            | Romney Road         | Lydd               | Romney Marsh | Kent        | TN29 9LS |
| L                                 | L10    | 10            | Romney Sands Holiday Village            |                        | The Parade          | Greatstone         | New Romney   | Kent        | TN28 8RN |
| L                                 | L10    | 10            | The Cottage Marlie Farm Holiday Village |                        | Dymchurch Road      | New Romney         |              | Kent        | TN28 8UE |
| L                                 | L10    | 10            | Romney Farm                             | Romney Road            |                     |                    | Lydd         | Kent        | TN299LS  |
| L                                 | L10    | 10            | Touring Park                            | Jessamine Farm         | Old Romney          |                    | Romney Marsh | Kent        | TN299SG  |
| L                                 | L10    | 10            | Running Waters                          | Lydd Road              |                     |                    | New Romney   | Kent        | TN299SE  |
| L                                 | L15    | 15            | Honeychild Camping                      |                        |                     |                    |              | Kent        | TN29 0DF |
| L                                 | L20    | 20            | Camping Site                            | Bellfield Farm         | Bonnington Road     | Bonnington         | Ashford      | Kent        |          |
| L                                 | L25    | 25            | The Firs Fishery & Camping              |                        |                     |                    |              | Kent        | TN26 1LZ |
| L                                 | L25    | 25            | Hamilton Farm Airfield & Camping        |                        |                     |                    |              | Kent        | TN25 7JJ |

**CAMPING/ CARAVANNING: 0km to 30km**

| Segment | Sector | Distance (km) | Organisation                          | Type              | Address1      | Address2    | Town    | County | Postcode |
|---------|--------|---------------|---------------------------------------|-------------------|---------------|-------------|---------|--------|----------|
| L       | L25    | 25            | Broadhembury Caravan And Camping Park | Broadhembury Farm | Steeds Lane   | Kingsnorth  | Ashford | Kent   | TN26 1NQ |
| L       | L25    | 25            | Camping Site                          | Woodleas Farm     | Goldwell Lane | Aldington   | Ashford | Kent   | TN25 7DX |
| L       | L25    | 25            | Eversleigh Woodland Lodges            |                   | Hornash Lane  | Shadoxhurst | Ashford | Kent   |          |
| L       | L30    | 30            | Longberry Farm                        |                   |               |             |         | Kent   | TN26 3DS |



- Main Building (KCC)
- Highway Depot (KCC)
- Main Building (other local authority)



- ☢ Dungeness B
- ▭ 30km radius (OPZ)
- ▭ District boundary
- ⋯ 5km distance ring

**Local Authority Buildings**  
Sectors I to B: 240° - 60°

Produced by Systems & Data Team - Group Business Development  
Optimum print size: A3 © Crown Copyright and database right 2020. Ordnance Survey 100019238

0 Kilometres 10 20

0 Miles 5 10

|  |          |
|--|----------|
| Created:   | NB       |
| Checked:   | AF/MS    |
| Issue Date:  | 17/07/20 |
| Reference:   |          |
| DungenessB/OPZ/<br>Overview/<br>Local Authority<br>Buildings |          |

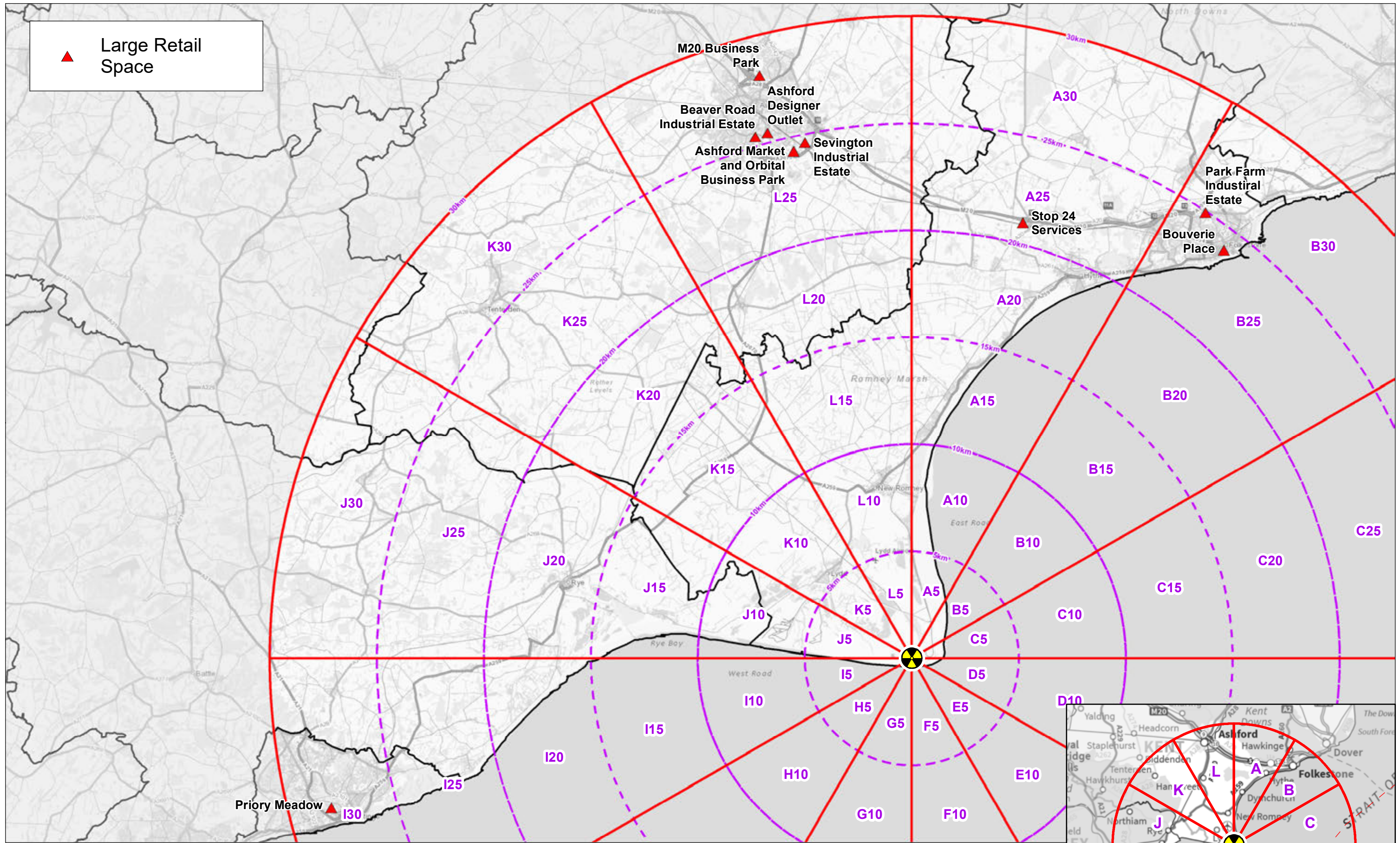
N







**KEY LOCAL AUTHORITY BUILDINGS: 0km to 30km**

| Segment | Sector | Name                                | Address  | Postcode | Property Type   | Organisation                        |
|---------|--------|-------------------------------------|--|----------|-----------------|-------------------------------------|
| A       | A25    | Hythe Highway Depot                 | Highway Depot Hythe, Stanford, Hythe, Kent                             | CT21 4UX | Highways Depot  | Kent County Council                 |
| B       | B25    | Civic Centre (Folkestone)           | Civic Centre, Castle Hill Avenue, Folkestone, Kent                     | CT20 2QY | District Office | Folkestone & Hythe District Council |
| I       | I30    | Ocean House                         | Ocean House, 87-89 London Road, St Leonards-on-Sea, East Sussex        | TN37 6LW | County Office   | East Sussex County Council          |
| I       | I30    | Muriel Matters House                | Muriel Matters House, Breeds Place, Hastings, East Sussex              | TN34 3UY | District Office | Hastings Borough Council            |
| L       | L30    | Kroner House Eurogate Business Park | Kroner House Eurogate Business Park The Eurogate Business Park Ashford | TN24 8XU | County Office   | Kent County Council                 |
| L       | L30    | Units 1 - 6 Eurogate Business Park  | Unit 1 Eurogate Business Park The Eurogate Business park Ashford       | TN24 8XW | Office          | Kent County Council                 |
| L       | L30    | Civic Centre (Ashford)              | Civic Centre, Tannery Lane, Ashford, Kent                              | TN23 1PL | District Office | Ashford Borough Council             |
| L       | L30    | Ashford Highways Depot              | Ashford Highway Depot, Javelin Way, Ashford, Kent                      | TN24 8AD | Highways Depot  | Kent County Council                 |





▲ Large Retail Space

-  Dungeness B
-  30km radius (OPZ)
-  District boundary
-  5km distance ring

**Large Retail Spaces**  
Sectors I to B: 240° - 60°

Produced by Systems & Data Team - Group Business Development  
Optimum print size: A3 © Crown Copyright and database right 2020. Ordnance Survey 100019238

0 Kilometres

0 Miles

10

5

20

10

|   |          |
|---|----------|
| Created:  | NB       |
| Checked:  | AF/MS    |
| Issue Date:   | 16/07/20 |
| Reference:  |          |
| DungenessB/OPZ/<br>Overview/<br>Large Retail<br>Space |          |

