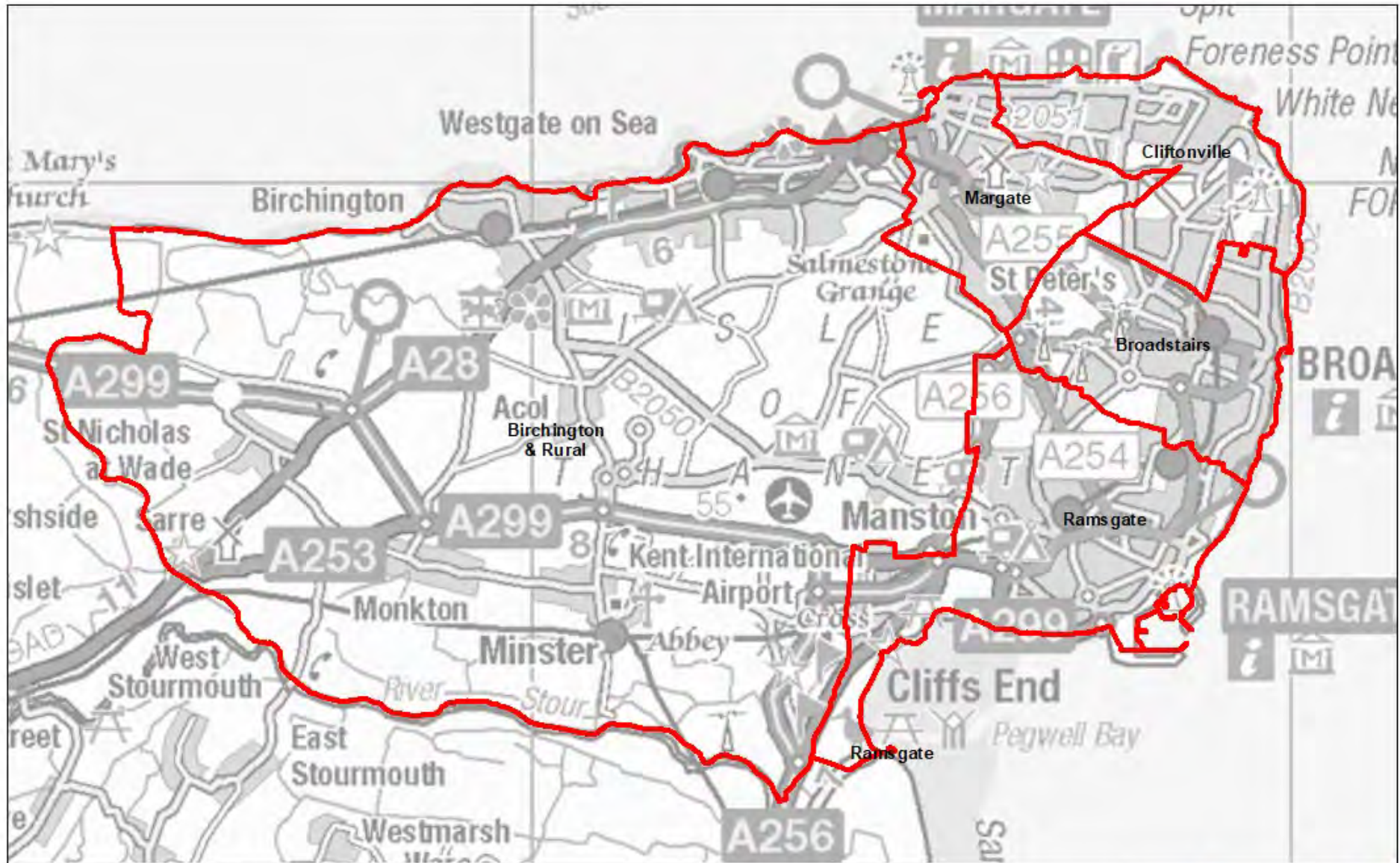


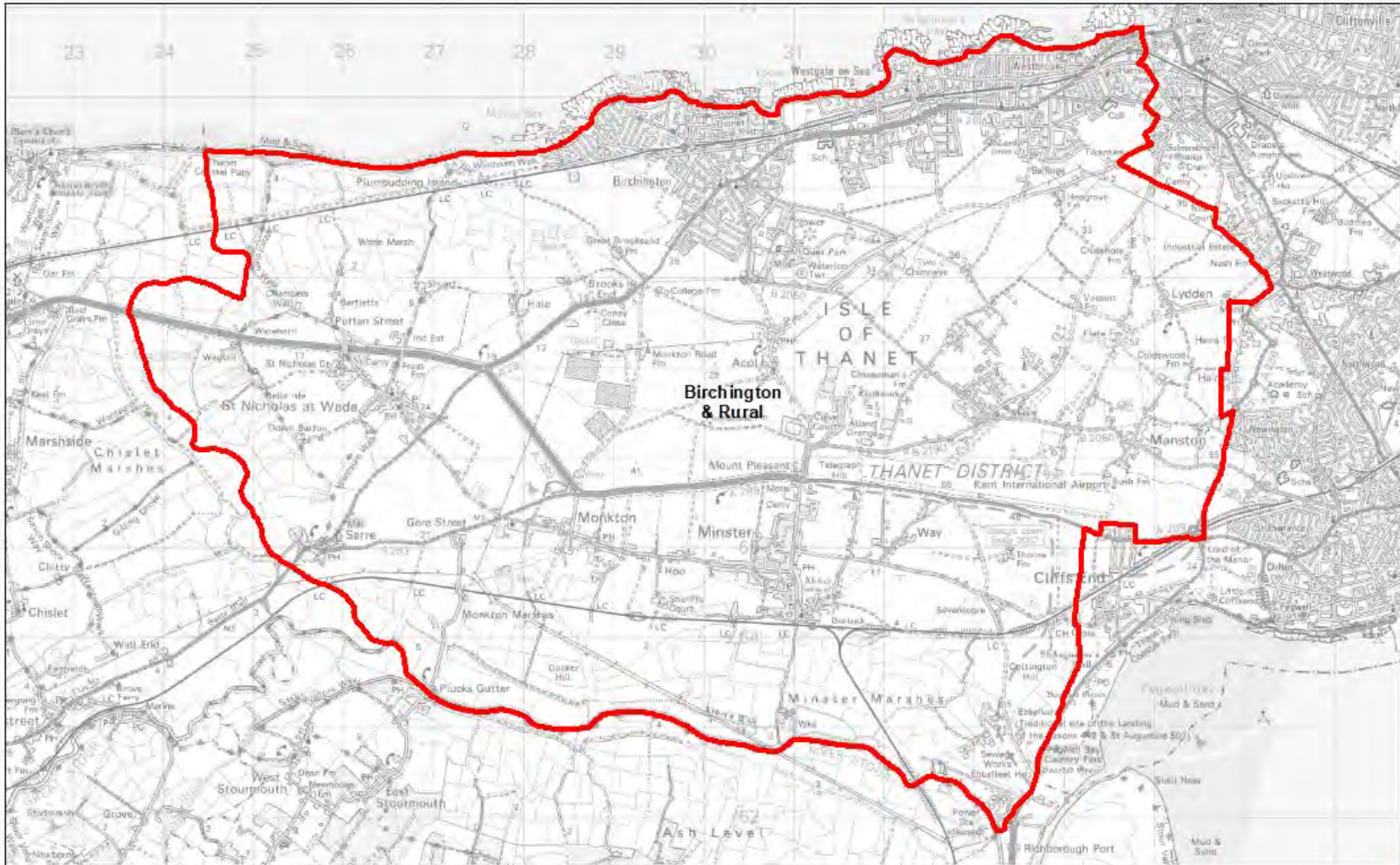
Thanet County Electoral Divisions: 2021



This map produced by Kent Analytics, Kent County Council
© Crown Copyright and database right 2021, Ordnance Survey 100019238



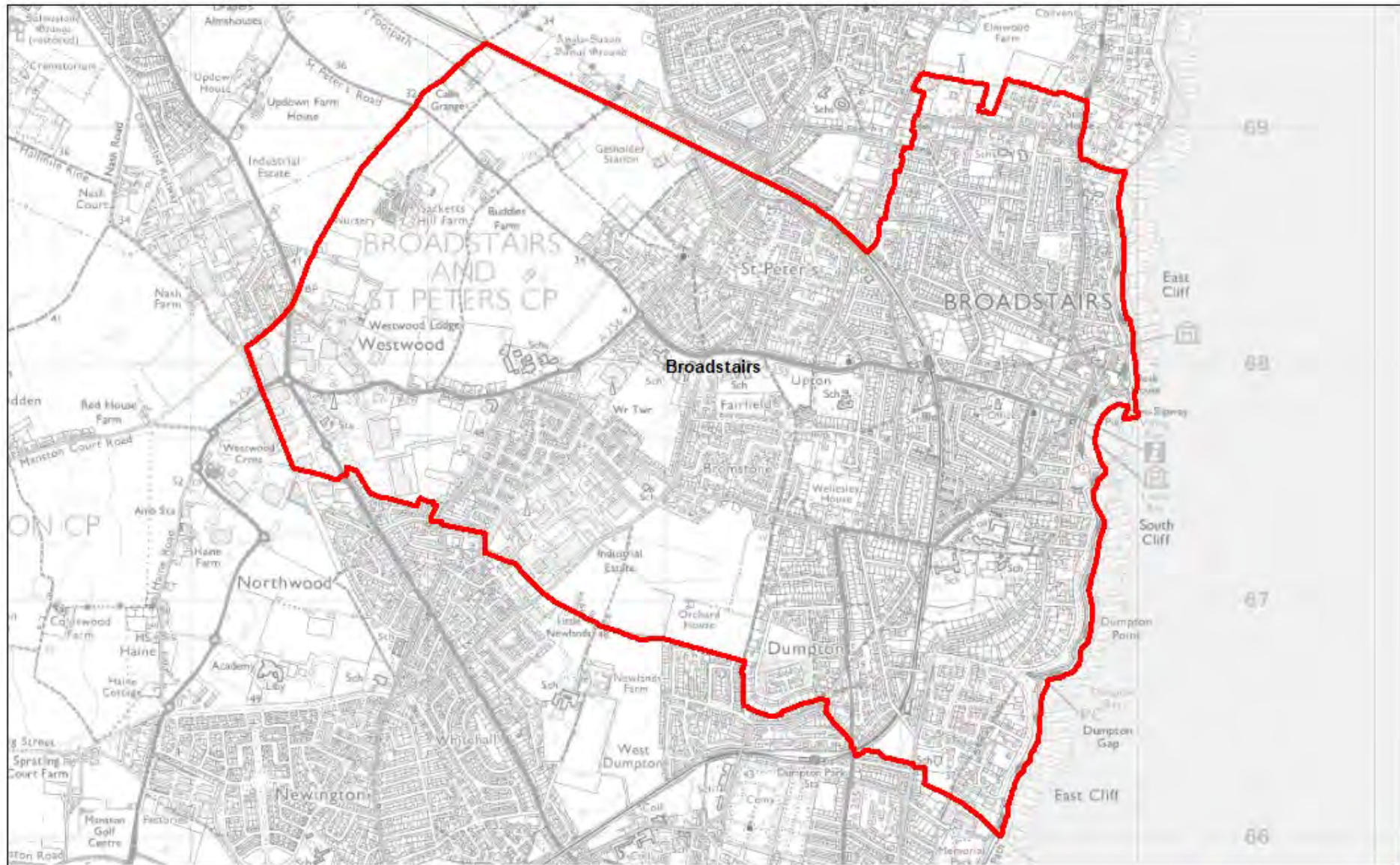
Birchington & Rural County Electoral Division: 2021



This map produced by Kent Analytics, Kent County Council
© Crown Copyright and database right 2021, Ordnance Survey 100019238



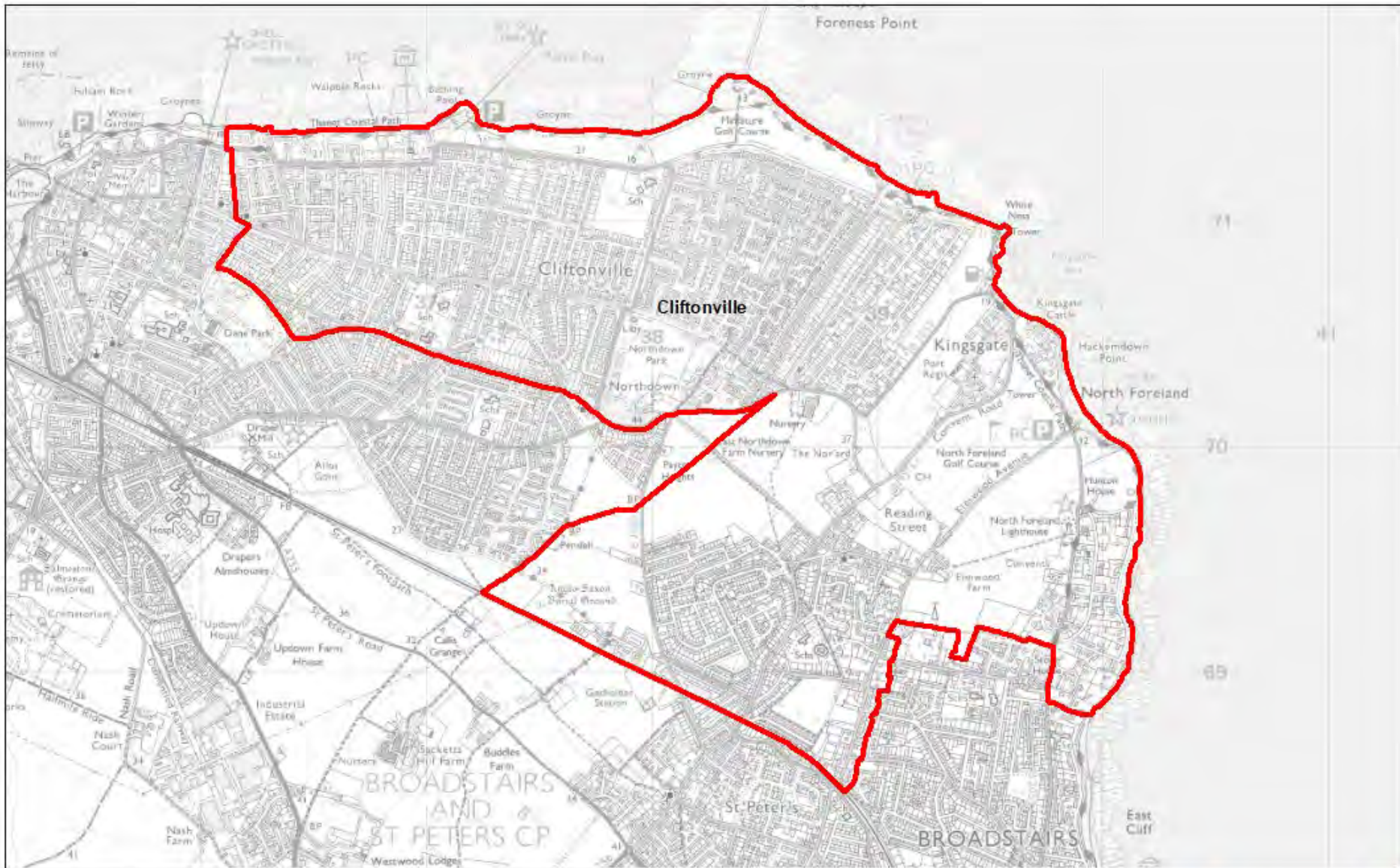
Broadstairs County Electoral Division: 2021



This map produced by Kent Analytics, Kent County Council
© Crown Copyright and database right 2021, Ordnance Survey 100019238



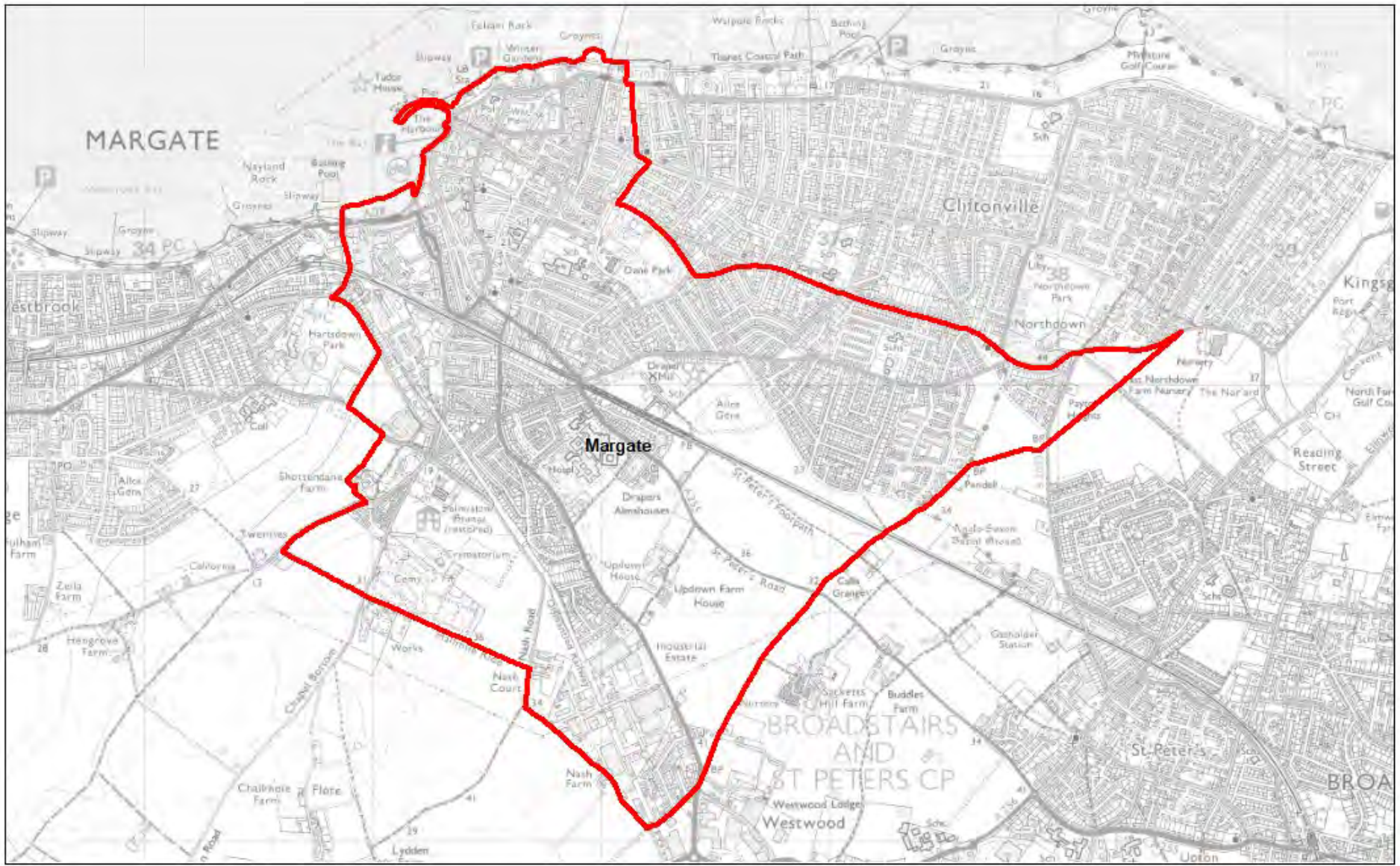
Cliftonville County Electoral Division: 2021



This map produced by Kent Analytics, Kent County Council
© Crown Copyright and database right 2021, Ordnance Survey 100019238



Margate County Electoral Division: 2021



This map produced by Kent Analytics, Kent County Council
© Crown Copyright and database right 2021, Ordnance Survey 100019238



Ramsgate County Electoral Division: 2021



This map produced by Kent Analytics, Kent County Council
© Crown Copyright and database right 2021, Ordnance Survey 100019238

