







THIS DRAWING MAY BE USED ONLY FOR THE PURPOSE INTENDED

**Legend**

-  Study Area
-  Opportunity Areas
-  Administrative Boundary
-  Flow Direction

**Flood Depth (m)**

-  <0.1m
-  0.1m - 0.25m
-  0.25m - 0.5m
-  0.5m - 1m
-  1.0m - 1.5m
-  >1.5m

**Notes**

Refer to Section 3 and Appendix D of the Ramsgate SWMP document for details of the limitations and assumptions that need to be accounted for when interpreting the modelled flood depths / hazard extents shown on this figure.

**Ramsgate**



**Surface Water Management Plan**

© Crown Copyright. All rights reserved Kent County Council. Licence No.100019238 (2015). Covers all data that has been supplied and distributed under license for the Ramsgate SWMP project.

Scale at A3	Date	Drawn by	Approved by
1:5,000	Mar. 2015	G.ATHANASIA	M.ARTHUR

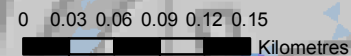
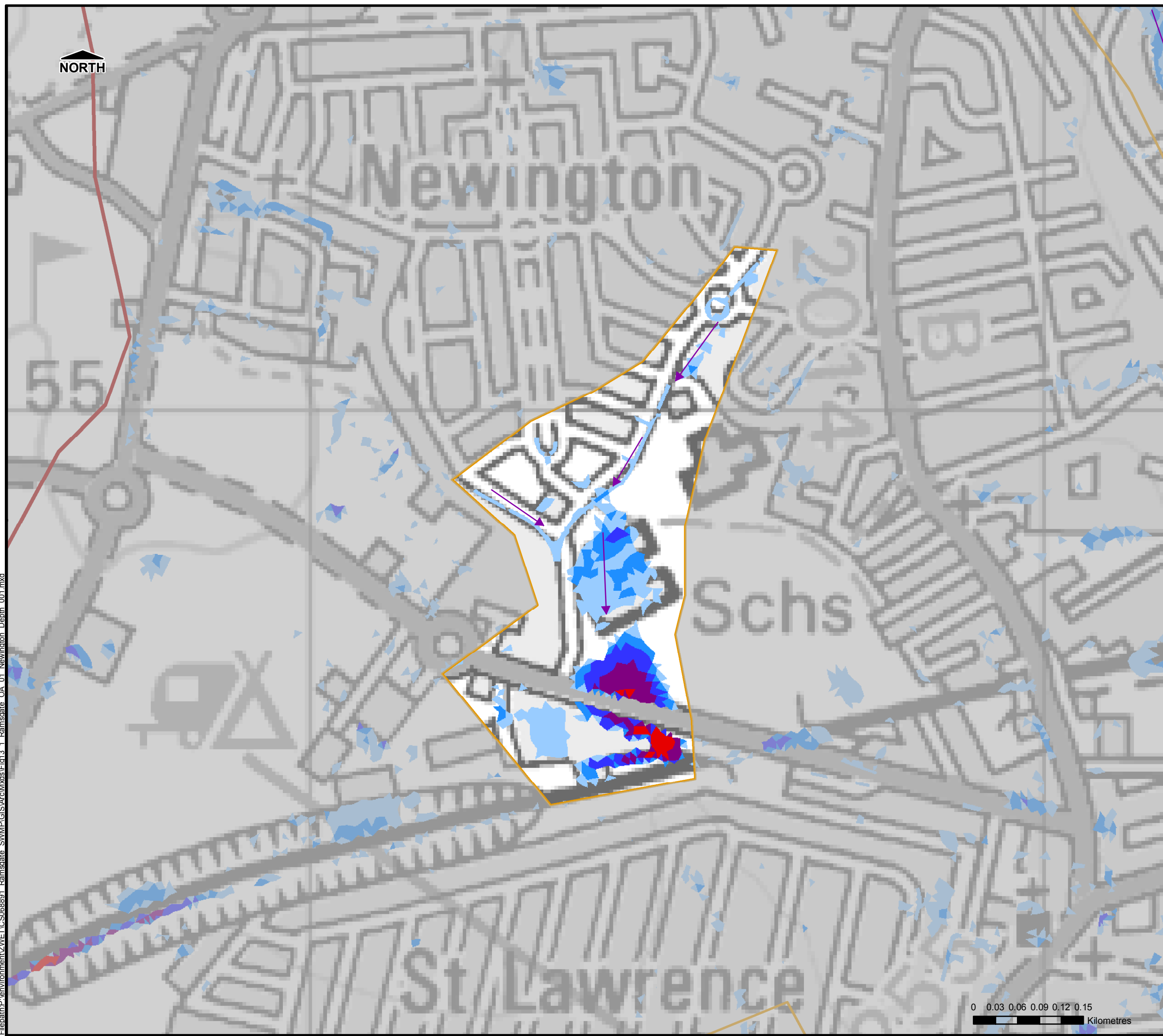
**Ramsgate Opportunity Areas 01.Newington 1 in 100yr, 3hr duration**

**Consultant**

**CAPITA** Flood Risk Management

Capita  
65 Gresham Street  
London  
EC2V 7NQ

**FIGURE 13\_1**



Filepath:P:\environment\ZWE\TCS\068891\_Ramsgate\_SWMP\GIS\ArcMap\Fig13\_1\_Ramsgate\_OA\_01\_Newington\_Depth\_001.mxd