


KEY:



ZOOM
WINDOW AND
REFERENCE

© Copyright Kent County Council 2022

Mapping © Crown Copyright and
database right 2022

Ordnance Survey 100019238

Project: **Active Travel - Tranche 3**
Herne Bay, Canterbury

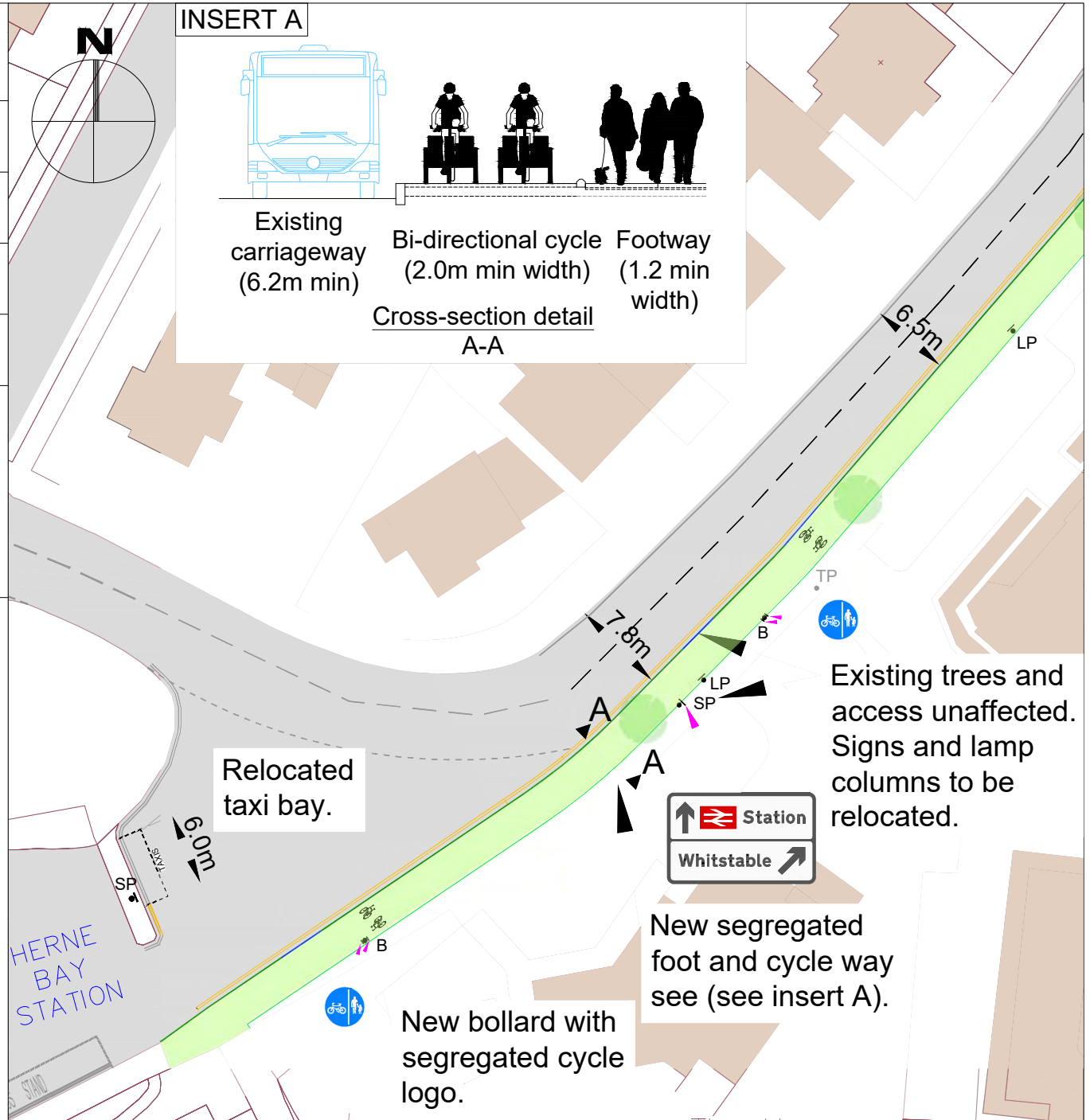
Drawing title: Sheet 1 of 12.

Drawing number: 2122-CA-AC-205-01

Scale: 1:200 at A4 (Do not scale).

Drawing status: FOR INFORMATION.

(C) Copyright Kent County Council 2022.
Mapping (C) Crown Copyright and
database right 2022.
Ordnance Survey 100019238.



Project: **Active Travel - Tranche 3**
Herne Bay, Canterbury

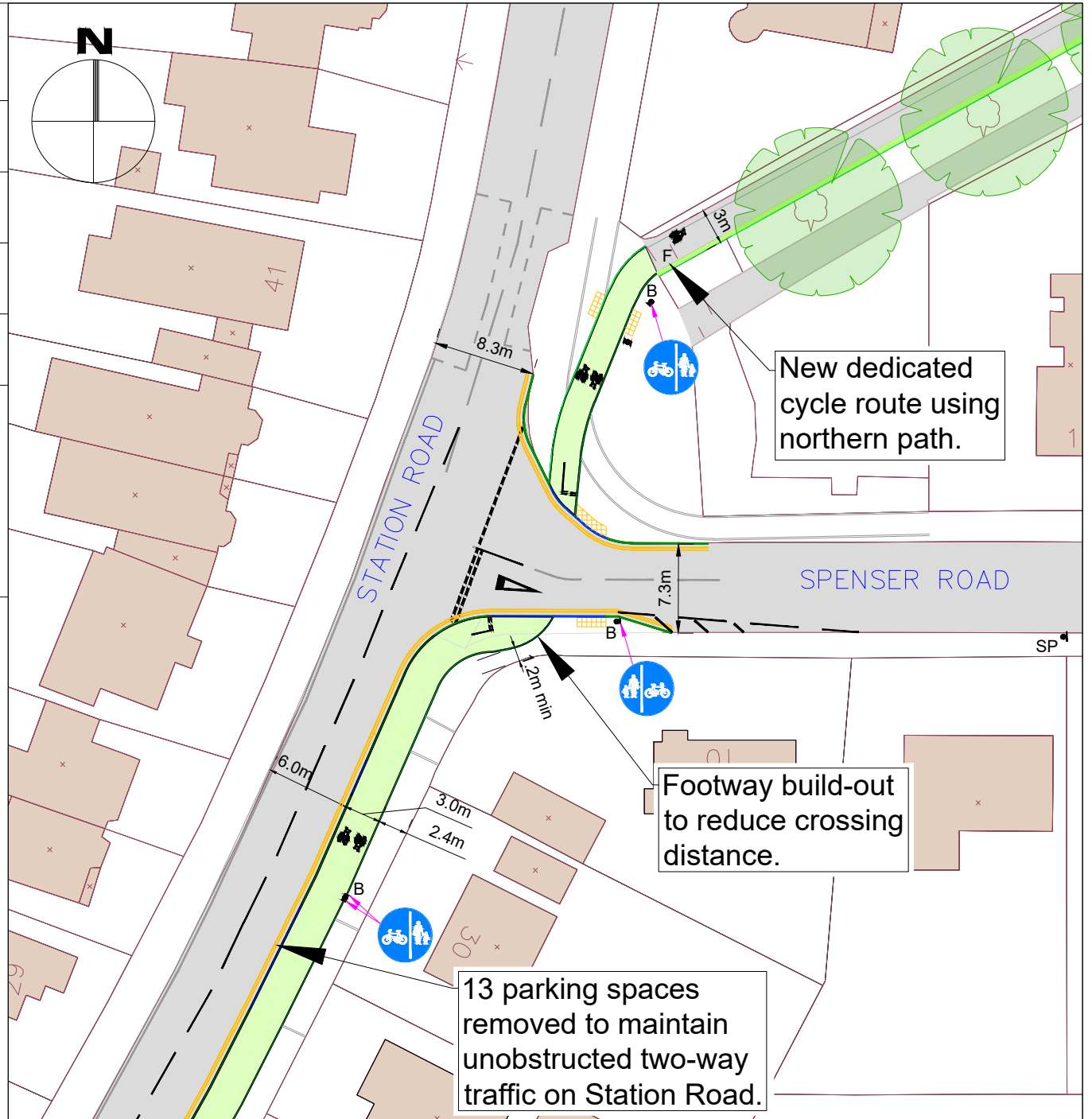
Drawing title: Sheet 2 of 12

Drawing number: 2122-CA-AC-205-01

Scale: 1:200 at A4 (Do not scale).

Drawing status: FOR INFORMATION.

(C) Copyright Kent County Council 2022.
Mapping (C) Crown Copyright and
database right 2022.
Ordnance Survey 100019238.



Project: **Active Travel - Tranche 3**
Herne Bay, Canterbury

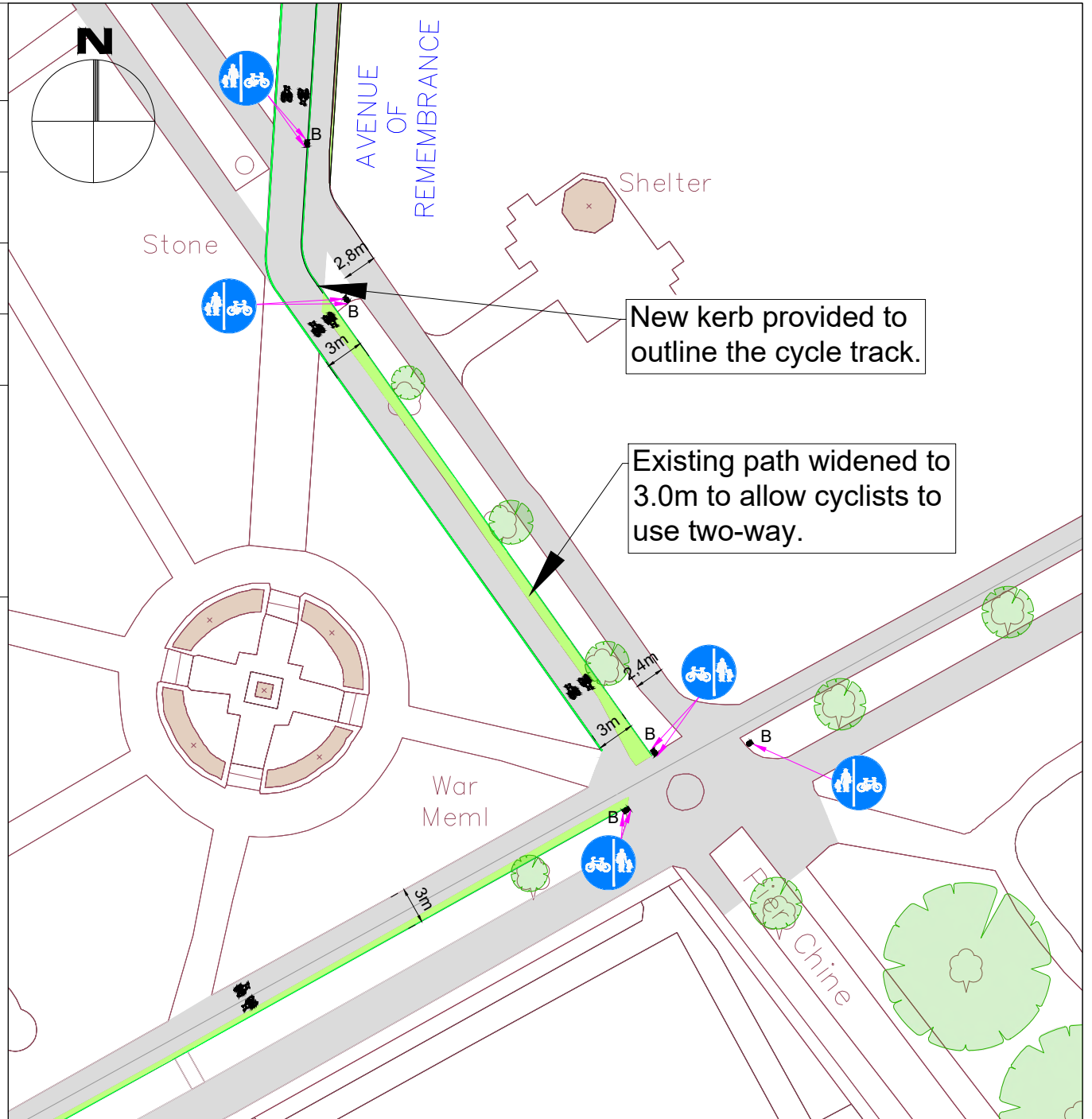
Drawing title: Sheet 3 of 12

Drawing number: 2122-CA-AC-205-01

Scale: 1:200 at A4 (Do not scale).

Drawing status: FOR INFORMATION.

(C) Copyright Kent County Council 2022.
Mapping (C) Crown Copyright and
database right 2022.
Ordnance Survey 100019238.



Project: **Active Travel - Tranche 3**
Herne Bay, Canterbury

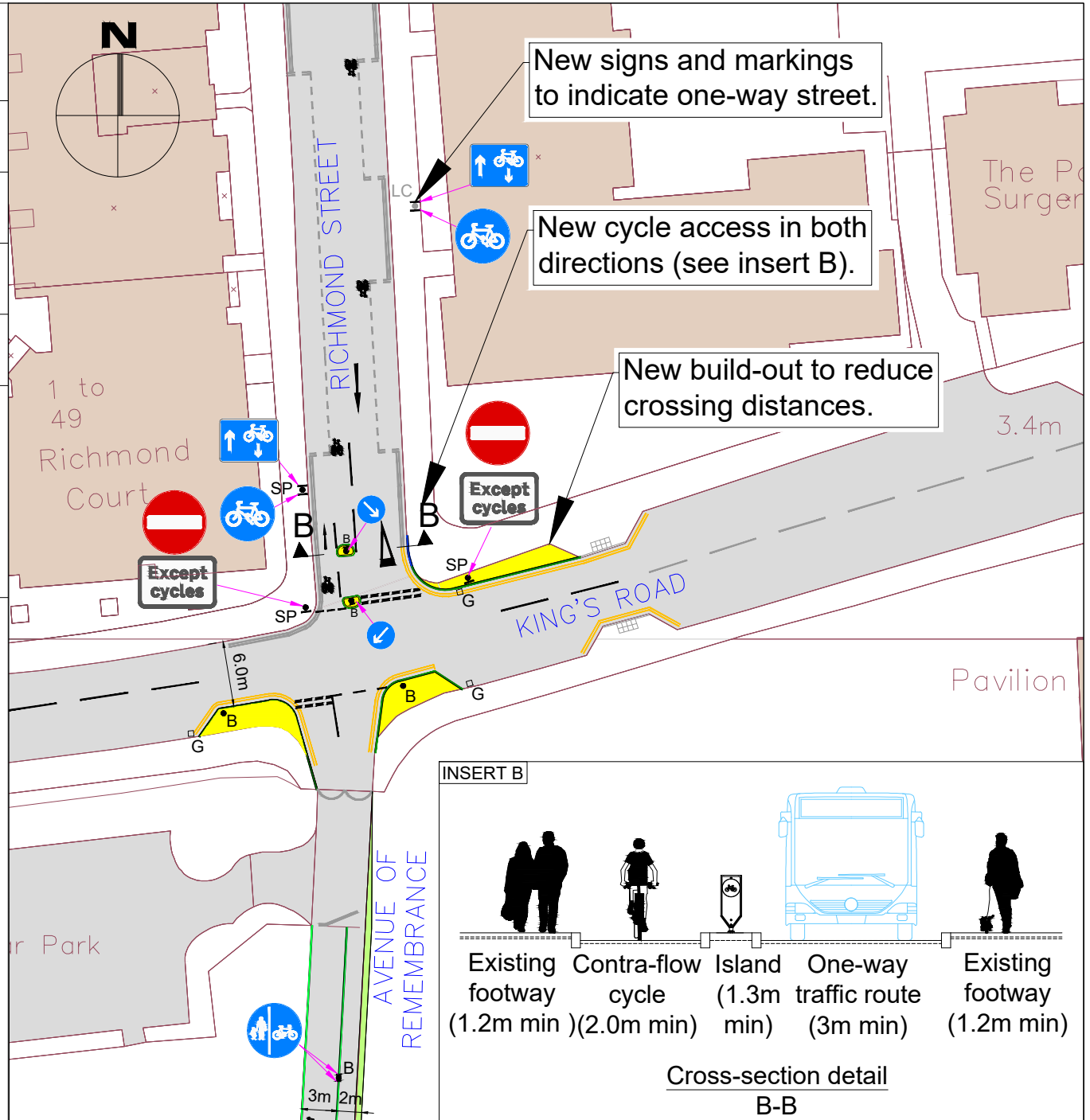
Drawing title: Sheet 4 of 12

Drawing number: 2122-CA-AC-205-01

Scale: 1:200 at A4 (Do not scale).

Drawing status: FOR INFORMATION.

(C) Copyright Kent County Council 2022.
 Mapping (C) Crown Copyright and
 database right 2022.
 Ordnance Survey 100019238.



Project: **Active Travel - Tranche 3**
Herne Bay, Canterbury

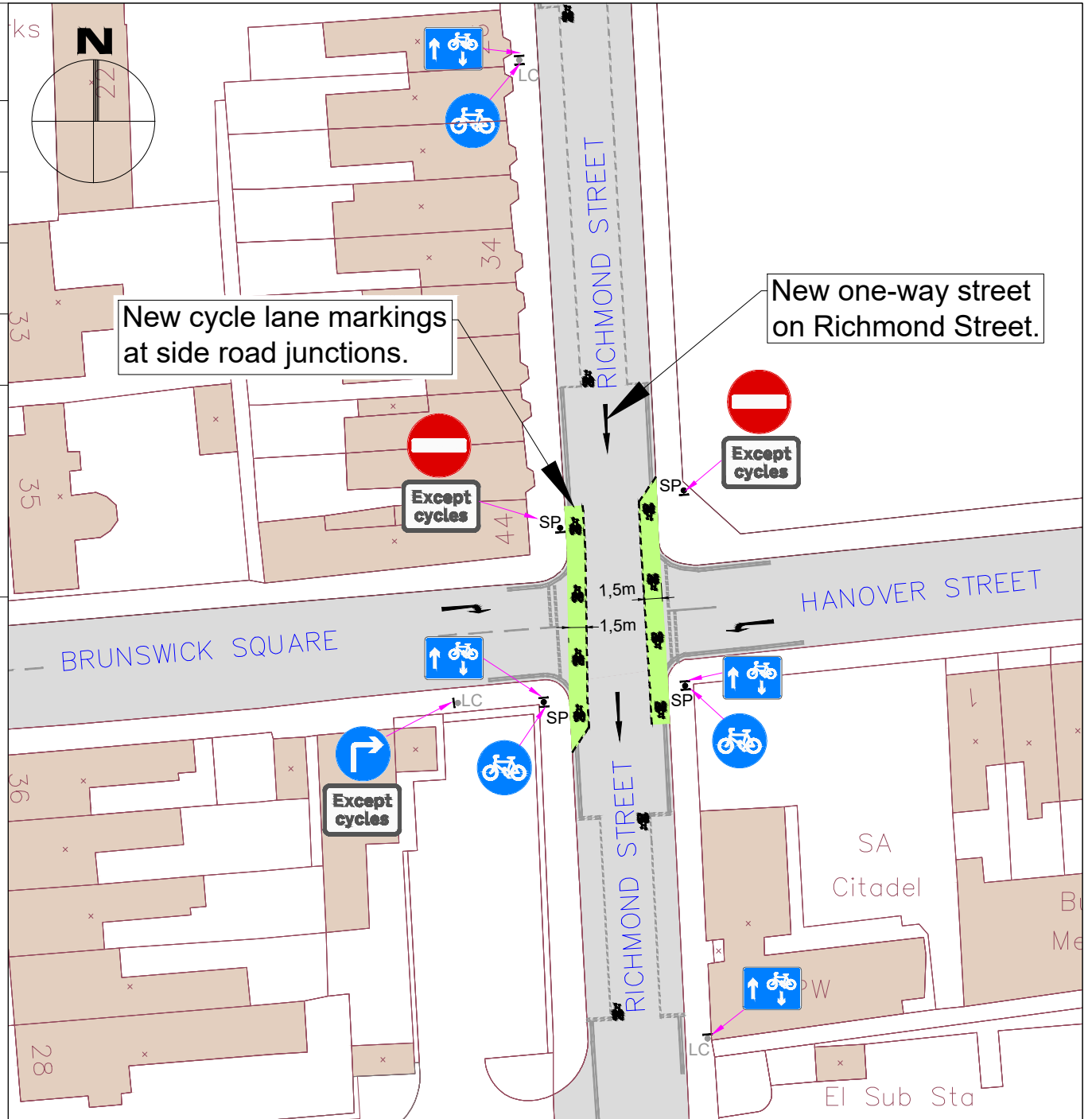
Drawing title: Sheet 5 of 12

Drawing number: 2122-CA-AC-205-01

Scale: 1:200 at A4 (Do not scale).

Drawing status: FOR INFORMATION.

(C) Copyright Kent County Council 2022.
Mapping (C) Crown Copyright and
database right 2022.
Ordnance Survey 100019238.



Project: **Active Travel - Tranche 3**
Herne Bay, Canterbury

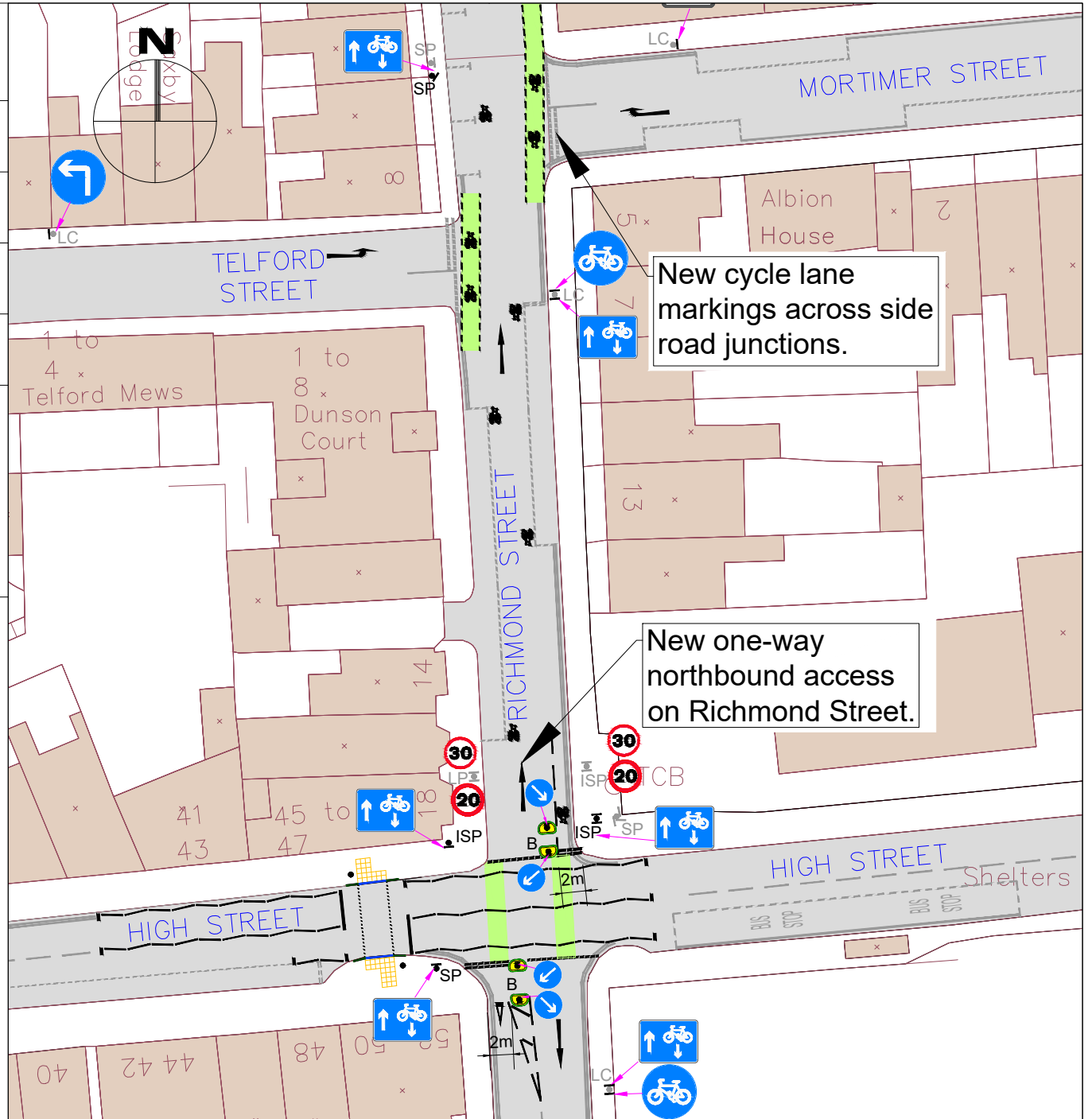
Drawing title: Sheet 6 of 12

Drawing number: 2122-CA-AC-205-01

Scale: 1:200 at A4 (Do not scale).

Drawing status: FOR INFORMATION.

(C) Copyright Kent County Council 2022.
Mapping (C) Crown Copyright and
database right 2022.
Ordnance Survey 100019238.



Project: **Active Travel - Tranche 3**
Herne Bay, Canterbury

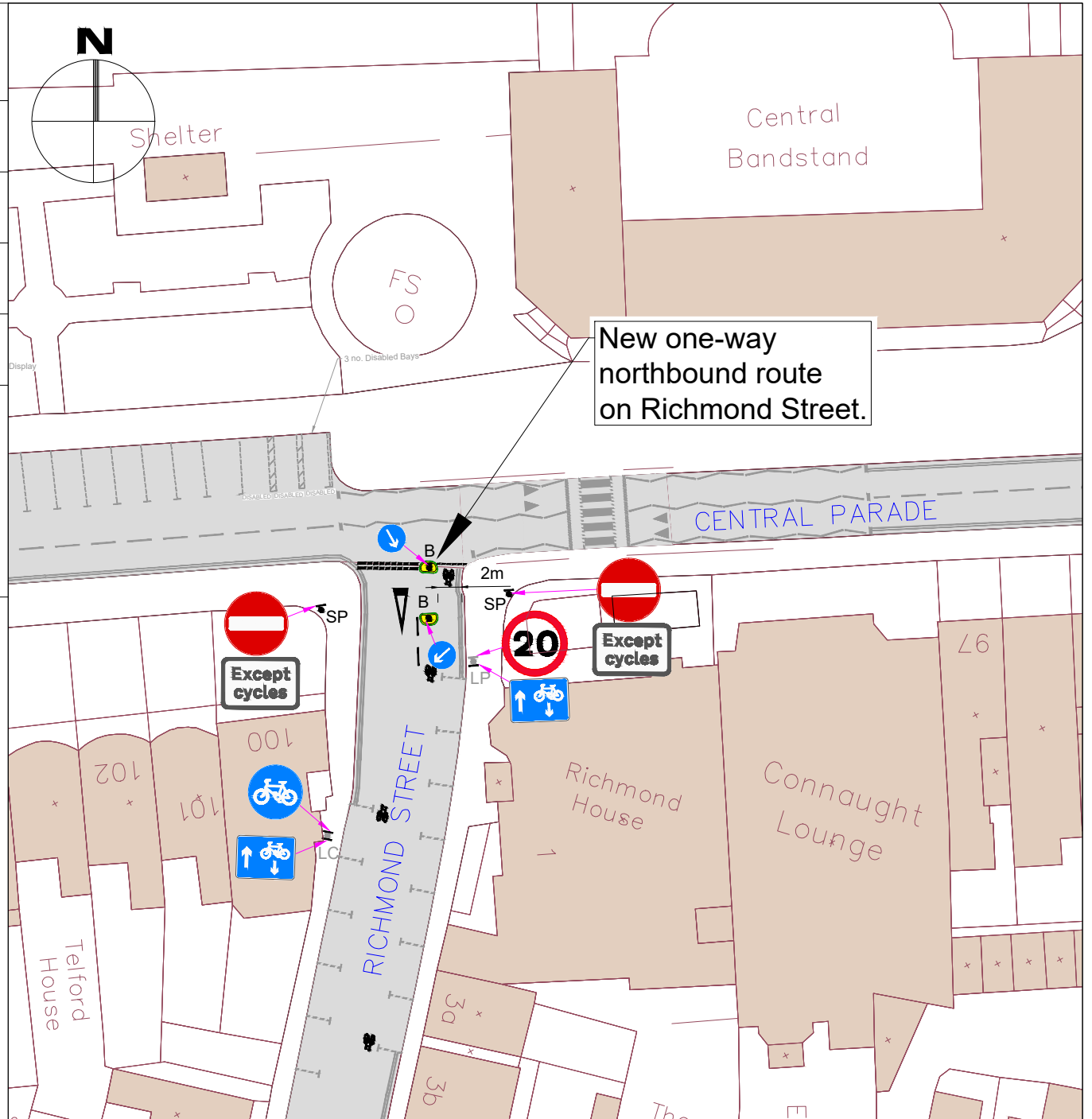
Drawing title: Sheet 7 of 12

Drawing number: 2122-CA-AC-205-01

Scale: 1:200 at A4 (Do not scale).

Drawing status: FOR INFORMATION.

(C) Copyright Kent County Council 2022.
Mapping (C) Crown Copyright and
database right 2022.
Ordnance Survey 100019238.



Project: **Active Travel - Tranche 3**
Herne Bay, Canterbury

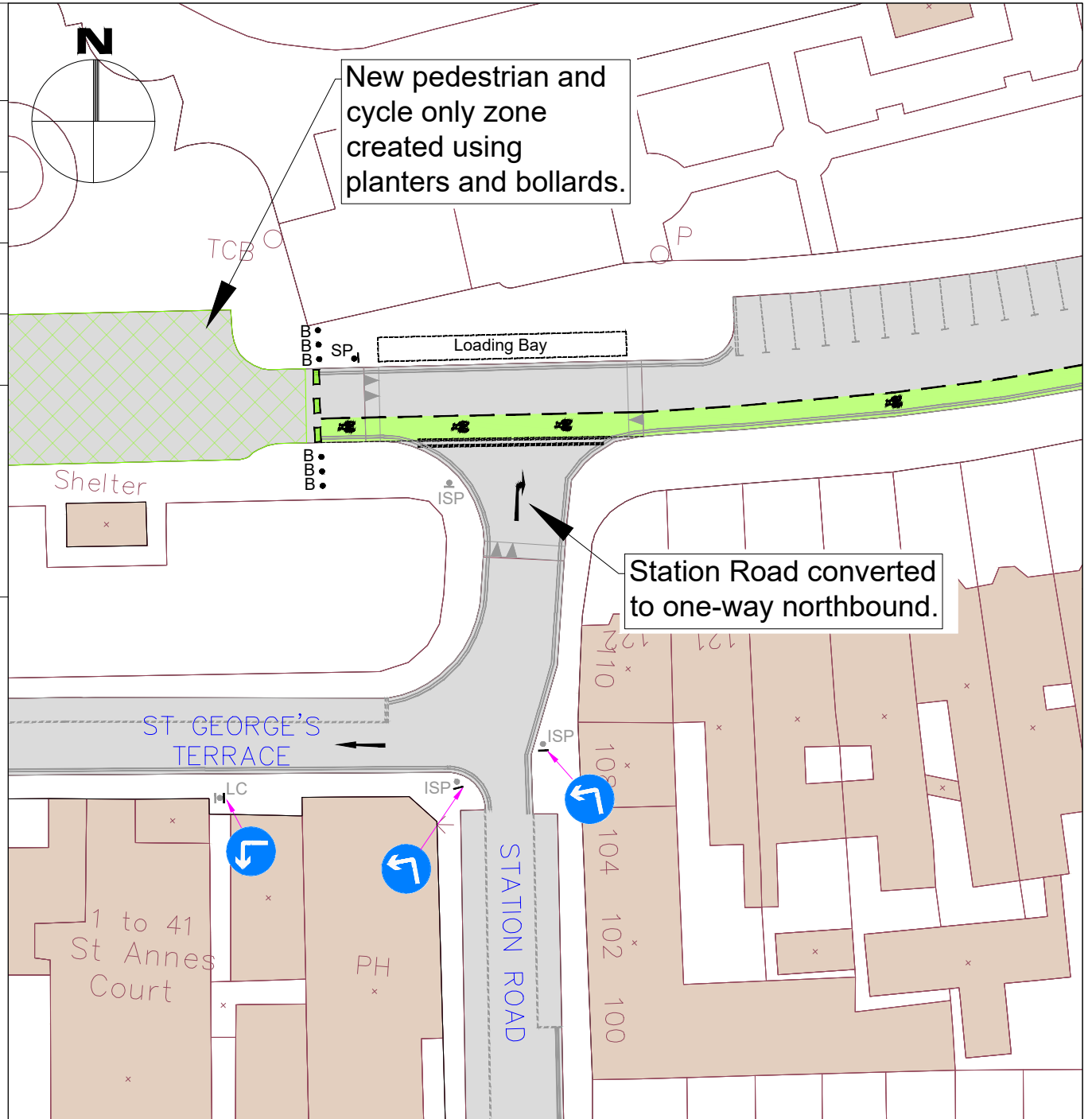
Drawing title: Sheet 9 of 12

Drawing number: 2122-CA-AC-205-01

Scale: 1:200 at A4 (Do not scale).

Drawing status: FOR INFORMATION.

(C) Copyright Kent County Council 2022.
Mapping (C) Crown Copyright and
database right 2022.
Ordnance Survey 100019238.



Project: **Active Travel - Tranche 3**
Herne Bay, Canterbury

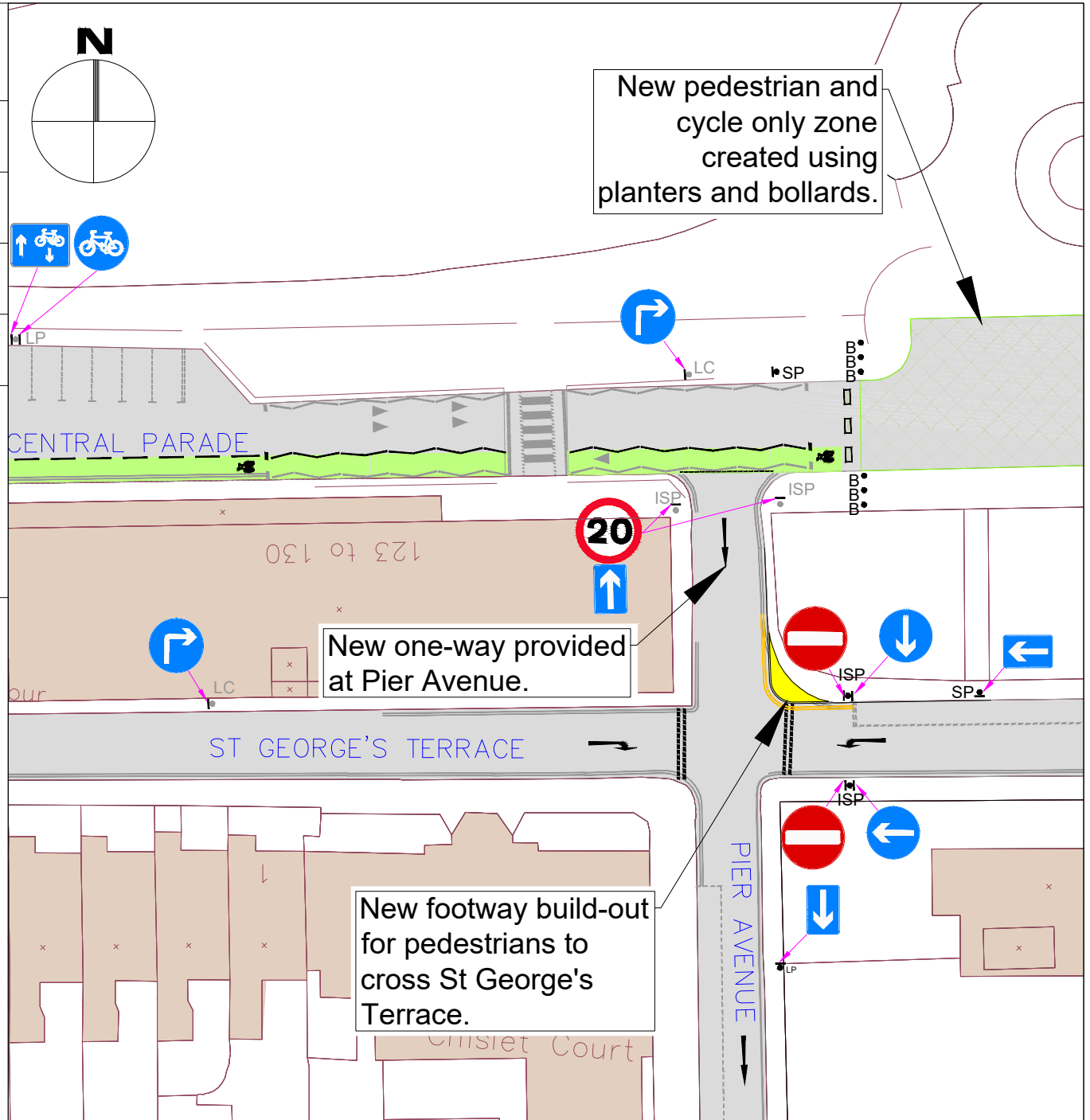
Drawing title: Sheet 10 of 12

Drawing number: 2122-CA-AC-205-01

Scale: 1:200 at A4 (Do not scale).

Drawing status: FOR INFORMATION.

(C) Copyright Kent County Council 2022.
Mapping (C) Crown Copyright and
database right 2022.
Ordnance Survey 100019238.



Project: **Active Travel - Tranche 3**
Herne Bay, Canterbury

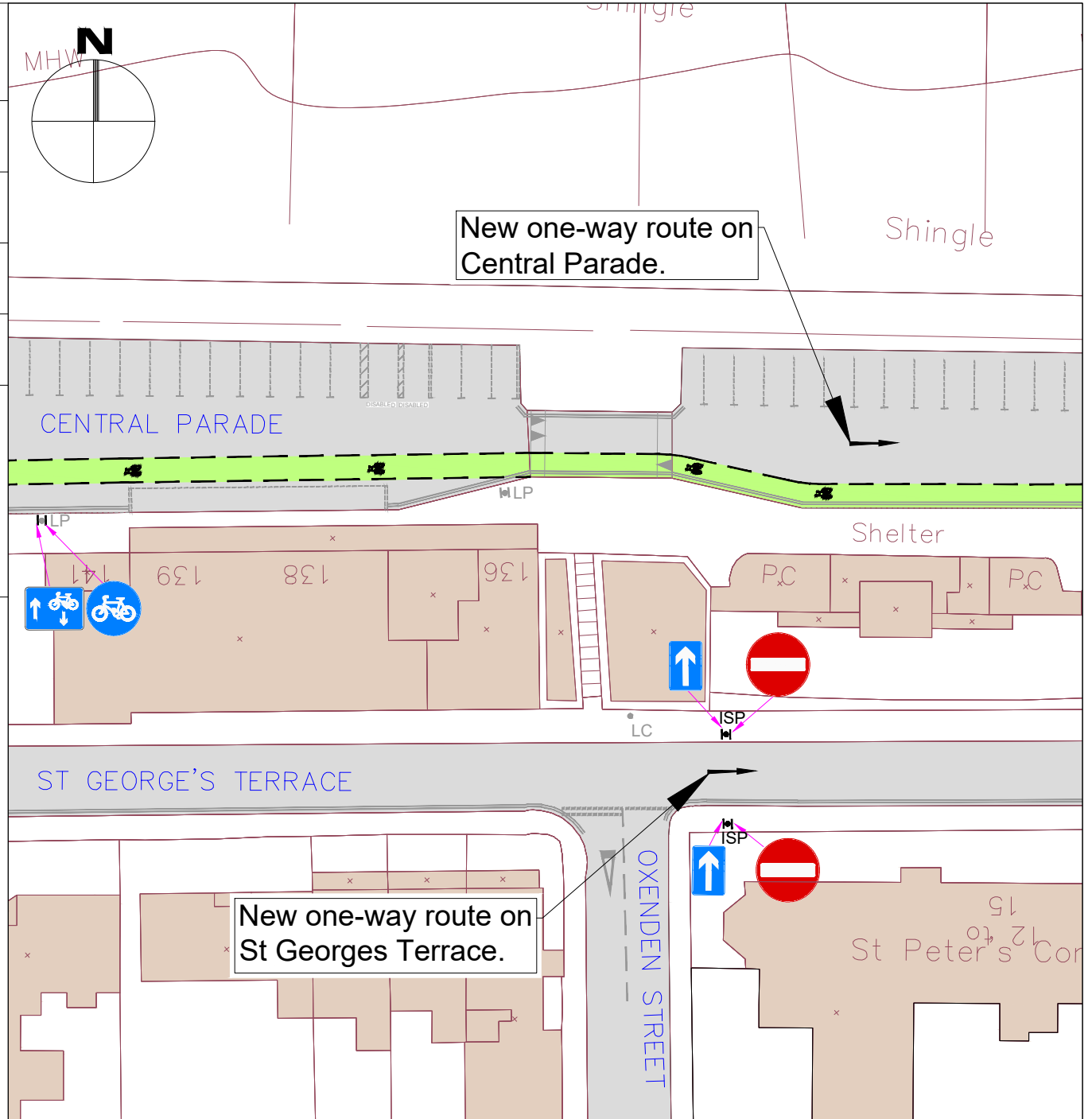
Drawing title: Sheet 11 of 12

Drawing number: 2122-CA-AC-205-01

Scale: 1:200 at A4 (Do not scale).

Drawing status: FOR INFORMATION.

(C) Copyright Kent County Council 2022.
Mapping (C) Crown Copyright and
database right 2022.
Ordnance Survey 100019238.



Project: **Active Travel - Tranche 3**
Herne Bay, Canterbury

Drawing title: Sheet 12 of 12

Drawing number: 2122-CA-AC-205-01

Scale: 1:200 at A4 (Do not scale).

Drawing status: FOR INFORMATION.

(C) Copyright Kent County Council 2022.
Mapping (C) Crown Copyright and
database right 2022.
Ordnance Survey 100019238.

