
















© Crown Copyright and database right 2017.
Ordnance Survey 100019238.

Notes

KEY:

-  Improve Carriageway Delineation
-  Roadside Hazard Offside
-  Roadside Hazard Nearside
-  Improve Sight Lines
-  Provide Centre Line Hatching
-  Improve on Highway Parking
-  Provide Edge of carriageway Delineation
-  Provide Barriers
-  Improvement to Carriageway Skid Resistance Required
-  Review Current Speed Limit
-  Consider Traffic Calming
-  Widen Carriageway Centre Line Marking
-  Upgrade School Crossing
-  Consider Traffic signal Control
-  Upgrade pedestrian facilities

Rev	Revision Date	Purpose of revision	Drawn	Check'd	App'd
0					

Kent County Council
kent.gov.uk



Kent County Council
Ashford Highway Depot
Henwood Industrial Estate
Ashford
TN24 8AD
Tel: 03000 418181

Project
**Road Safety Foundation
A 290 Canterbury to Whitstable**

Drawing title
Proposed Road Safety Improvements

Drawing status
For information

Scale
Not to Scale Do not scale

Drawing number
KCC/RSF/A290/04

Rev
0

This drawing is not to be used in whole or part other than for the intended purpose and project as defined on this drawing. Refer to the contract for full terms and conditions.