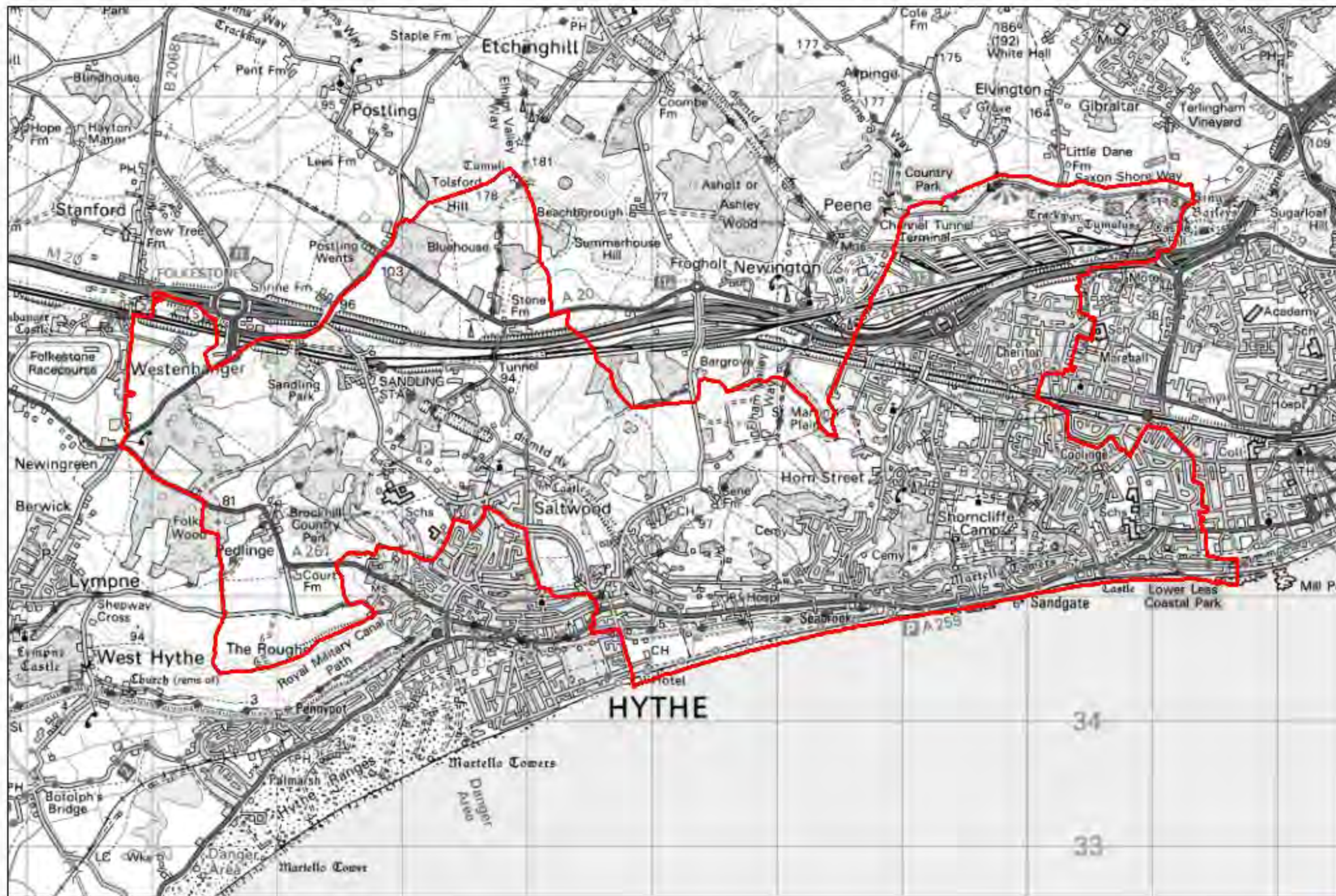


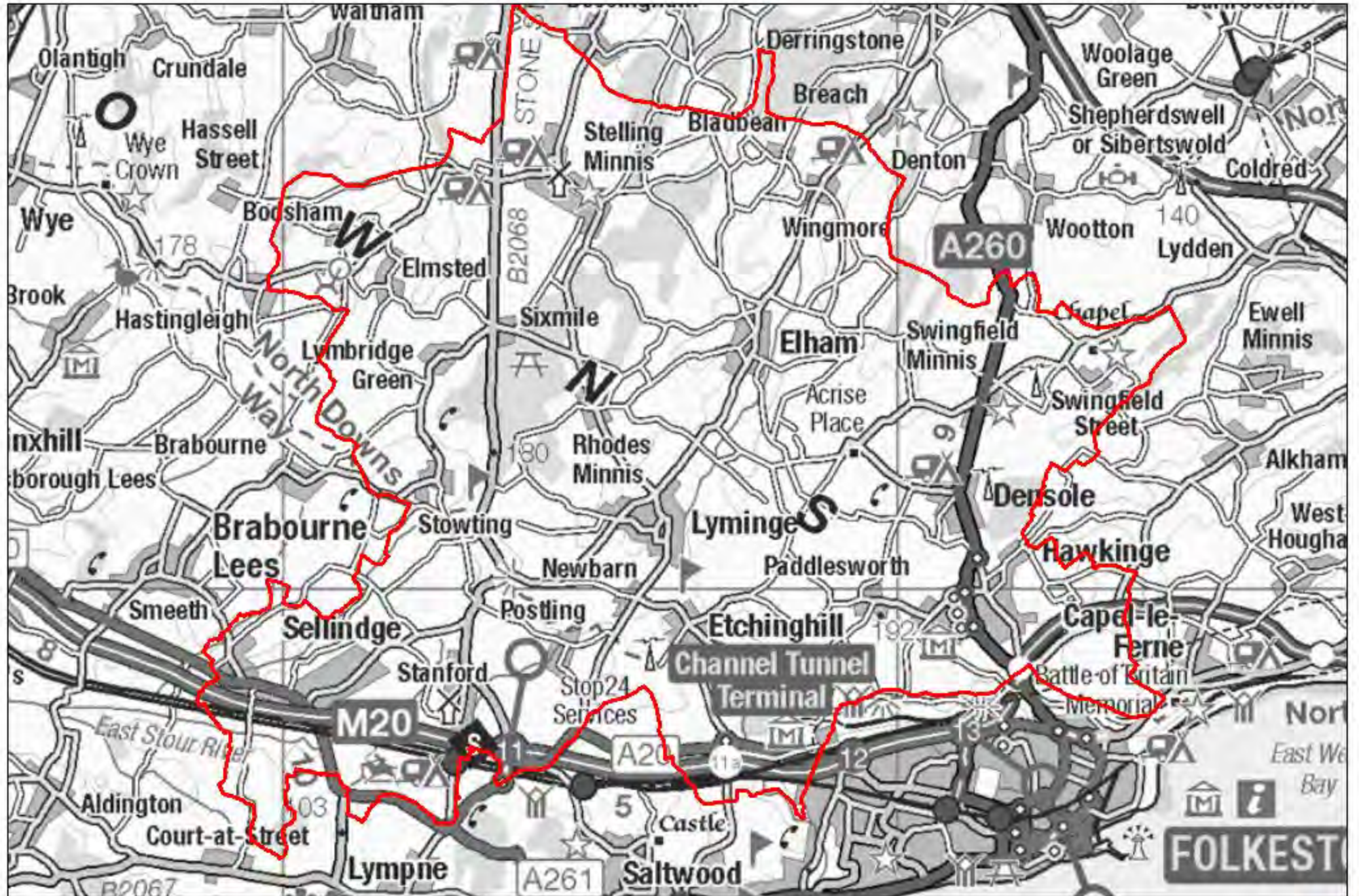
Cheriton, Sandgate & Hythe East. 2017 County Electoral Division



Source: Local Government Boundary Commission for England (LGBCE)

Map Presented by Strategic Business Development & Intelligence, Kent County Council, ©Crown Copyright and database right 2016, Ordnance Survey 100019238

Elham Valley: 2017 County Electoral Division



Source: Local Government Boundary Commission for England (LGBCE)

Map Presented by Strategic Business Development & Intelligence, Kent County Council, ©Crown Copyright and database right 2016, Ordnance Survey 100019238

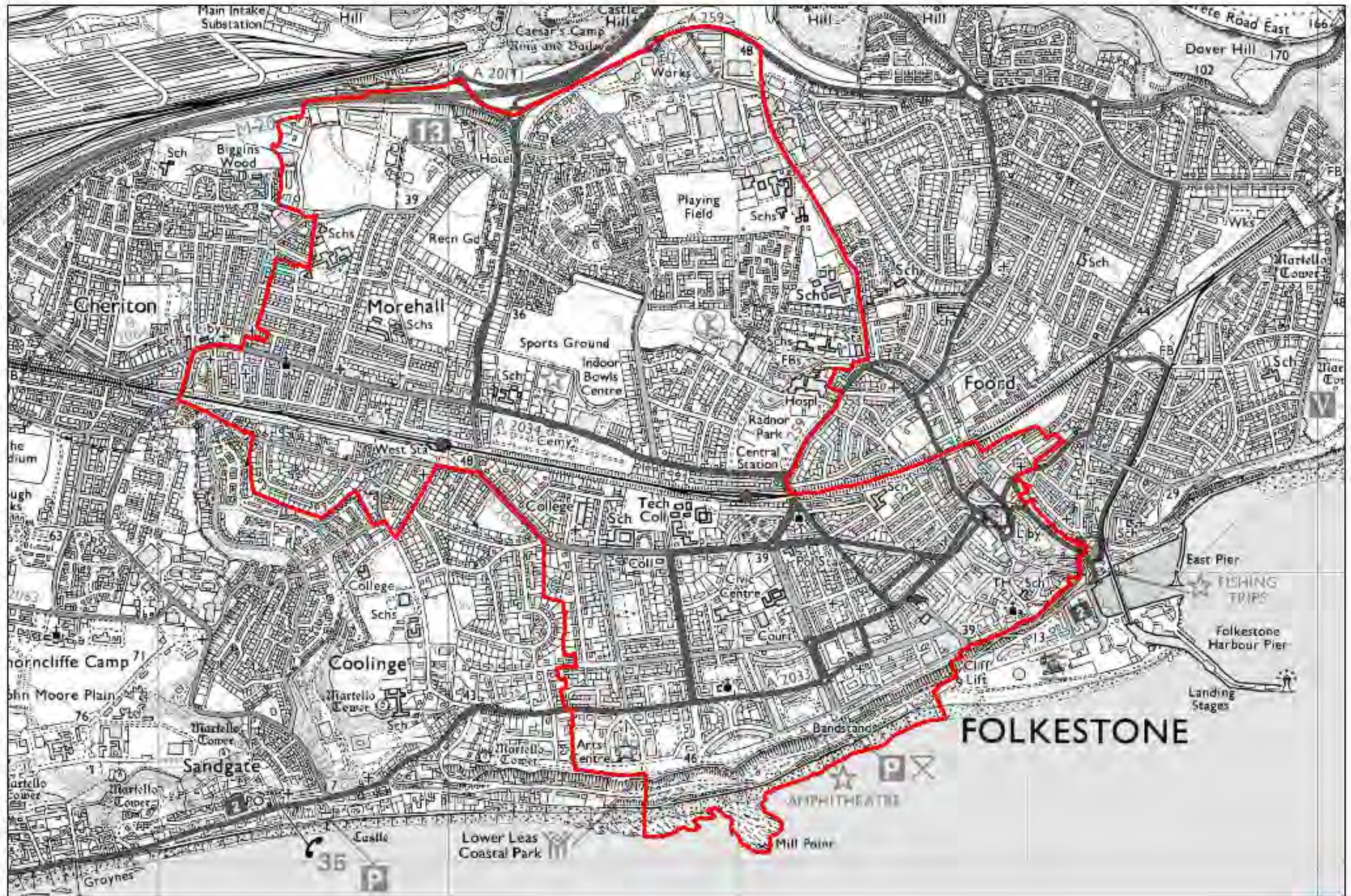
Folkestone East: 2017 County Electoral Division



Source: Local Government Boundary Commission for England (LGBCE)

Map Presented by Strategic Business Development & Intelligence, Kent County Council, ©Crown Copyright and database right 2016, Ordnance Survey 100019238

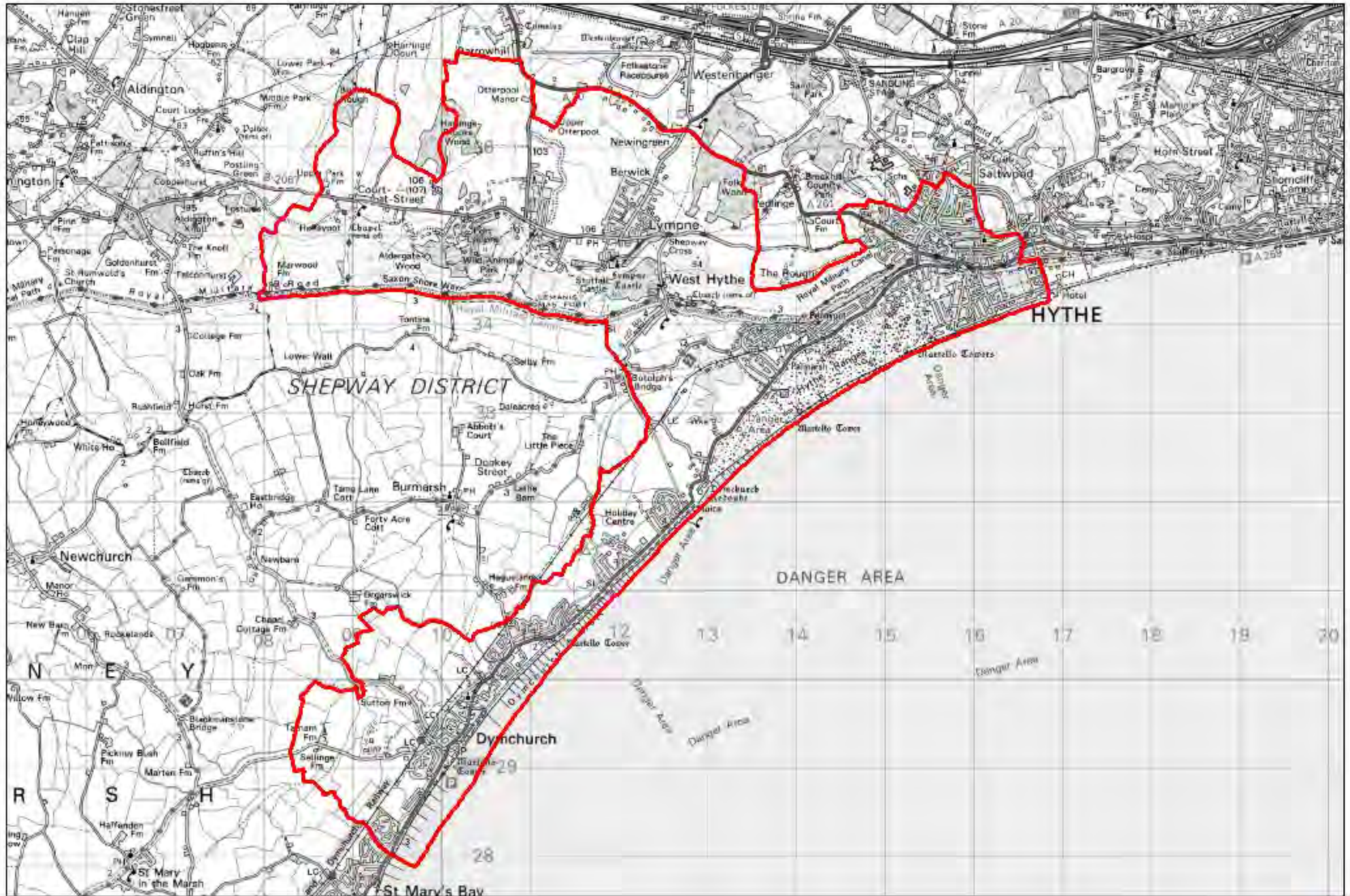
Folkestone West: 2017 County Electoral Division



Source: Local Government Boundary Commission for England (LGBCE)

Map Presented by Strategic Business Development & Intelligence, Kent County Council, ©Crown Copyright and database right 2016, Ordnance Survey 100019238

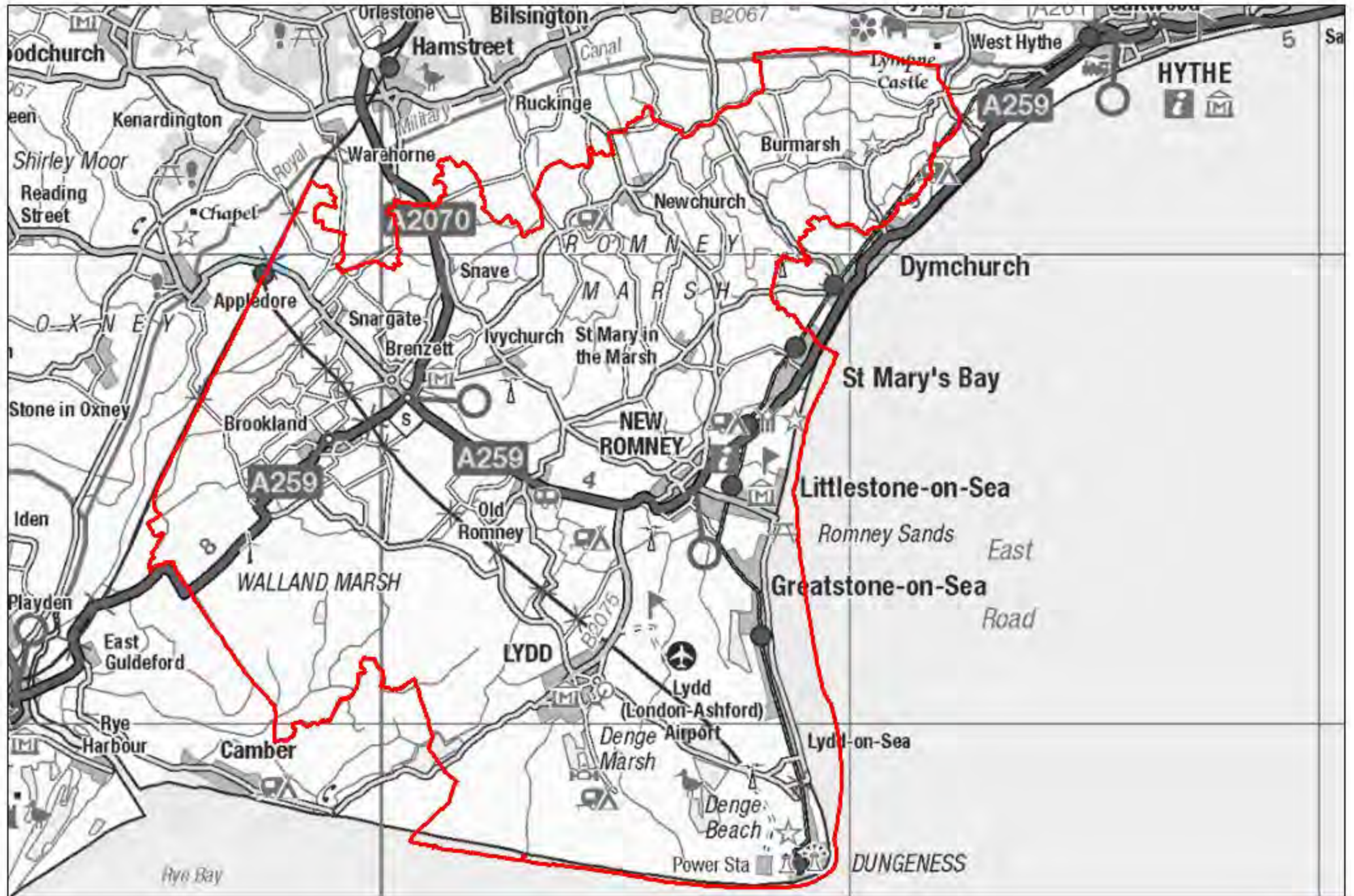
Hythe West: 2017 County Electoral Division



Source: Local Government Boundary Commission for England (LGBCE)

Map Presented by Strategic Business Development & Intelligence, Kent County Council, ©Crown Copyright and database right 2016, Ordnance Survey 100019238

Romney Marsh: 2017 County Electoral Division



Source: Local Government Boundary Commission for England (LGBCE)

Map Presented by Strategic Business Development & Intelligence, Kent County Council, ©Crown Copyright and database right 2016, Ordnance Survey 100019238

