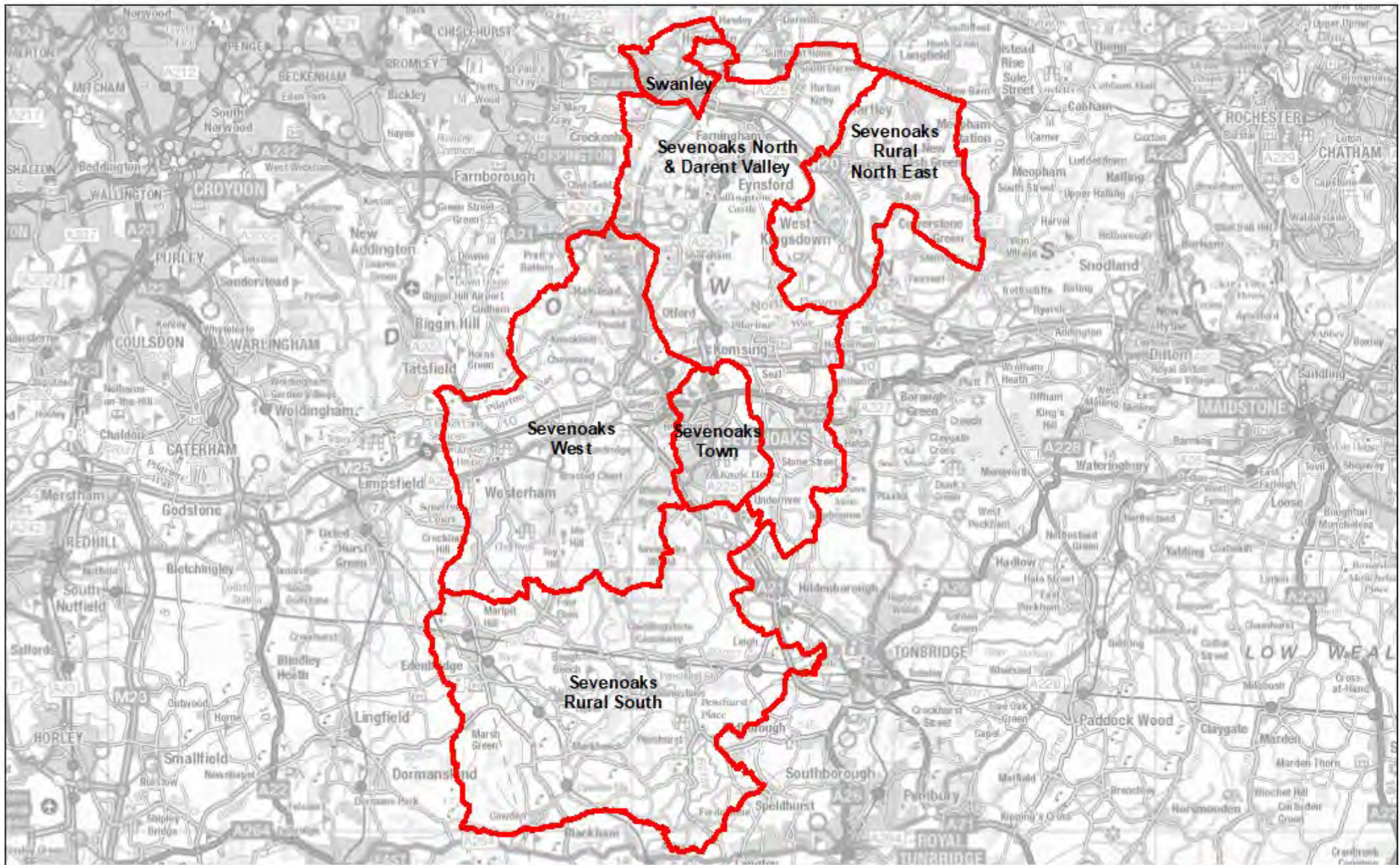


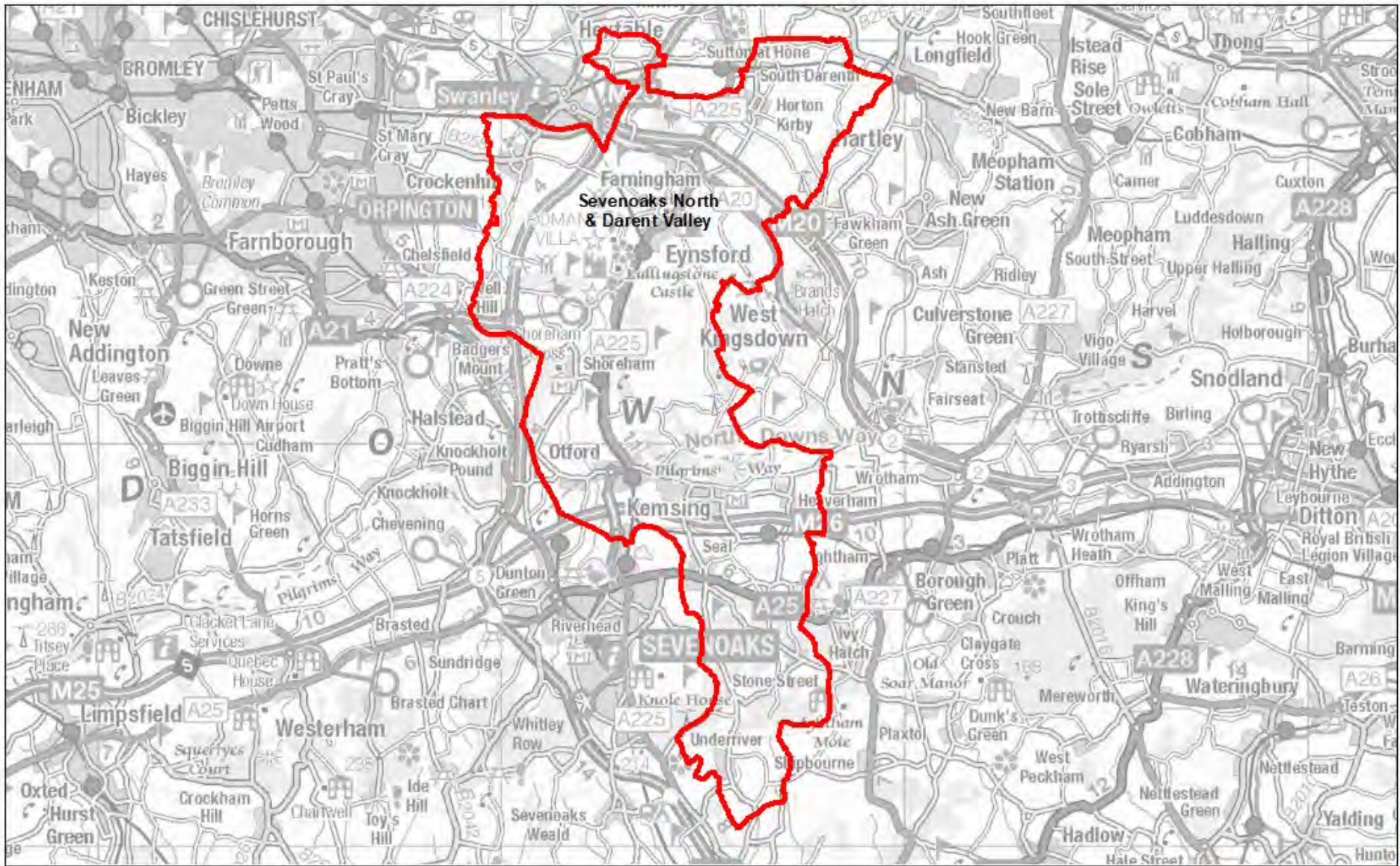
Sevenoaks County Electoral Divisions: 2021



This map produced by Kent Analytics, Kent County Council
© Crown Copyright and database right 2021, Ordnance Survey 100019238



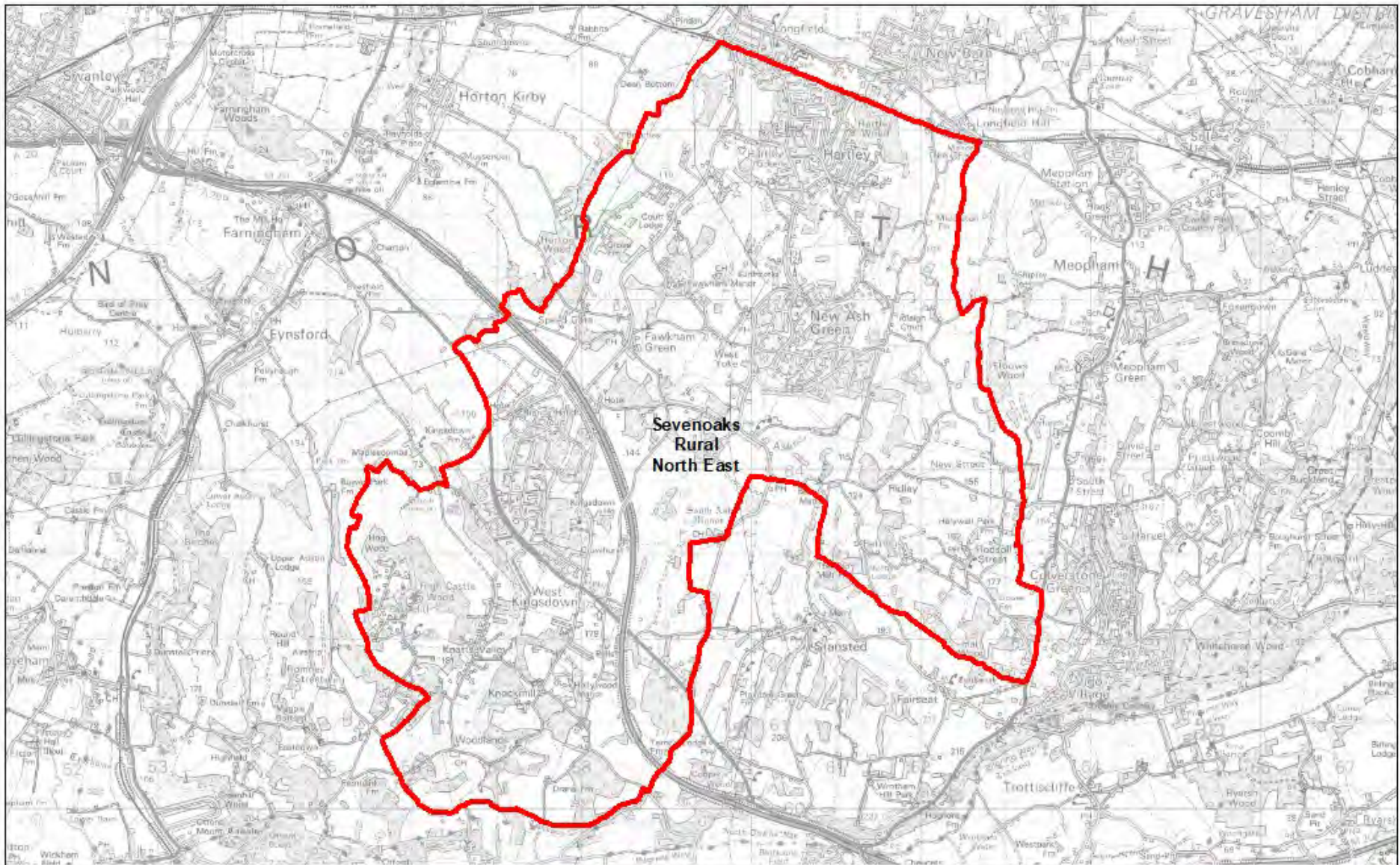
Sevenoaks North & Darent Valley County Electoral Division: 2021



This map produced by Kent Analytics, Kent County Council
© Crown Copyright and database right 2021, Ordnance Survey 100019238



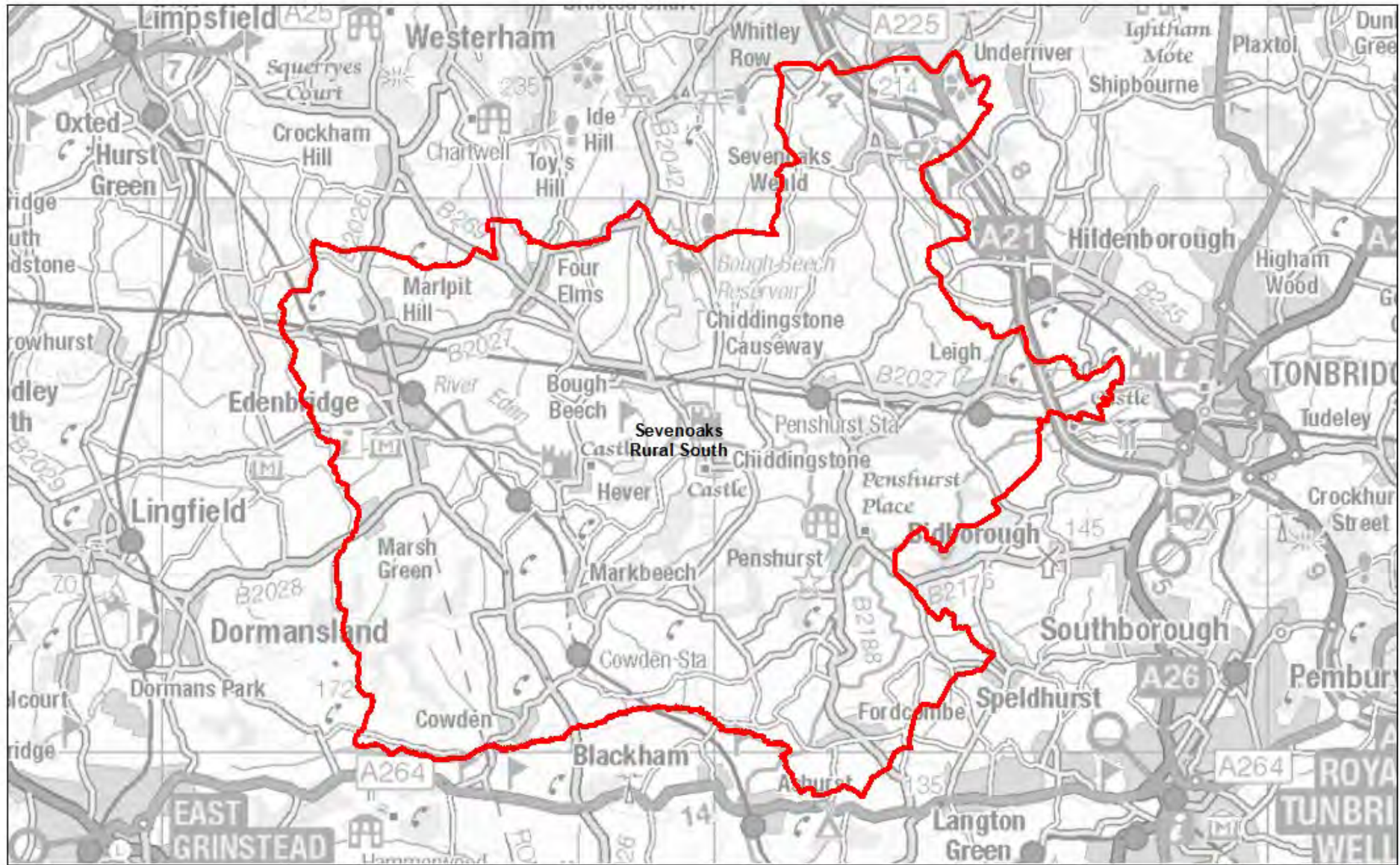
Sevenoaks Rural North East County Electoral Division: 2021



This map produced by Kent Analytics, Kent County Council
© Crown Copyright and database right 2021, Ordnance Survey 100019238



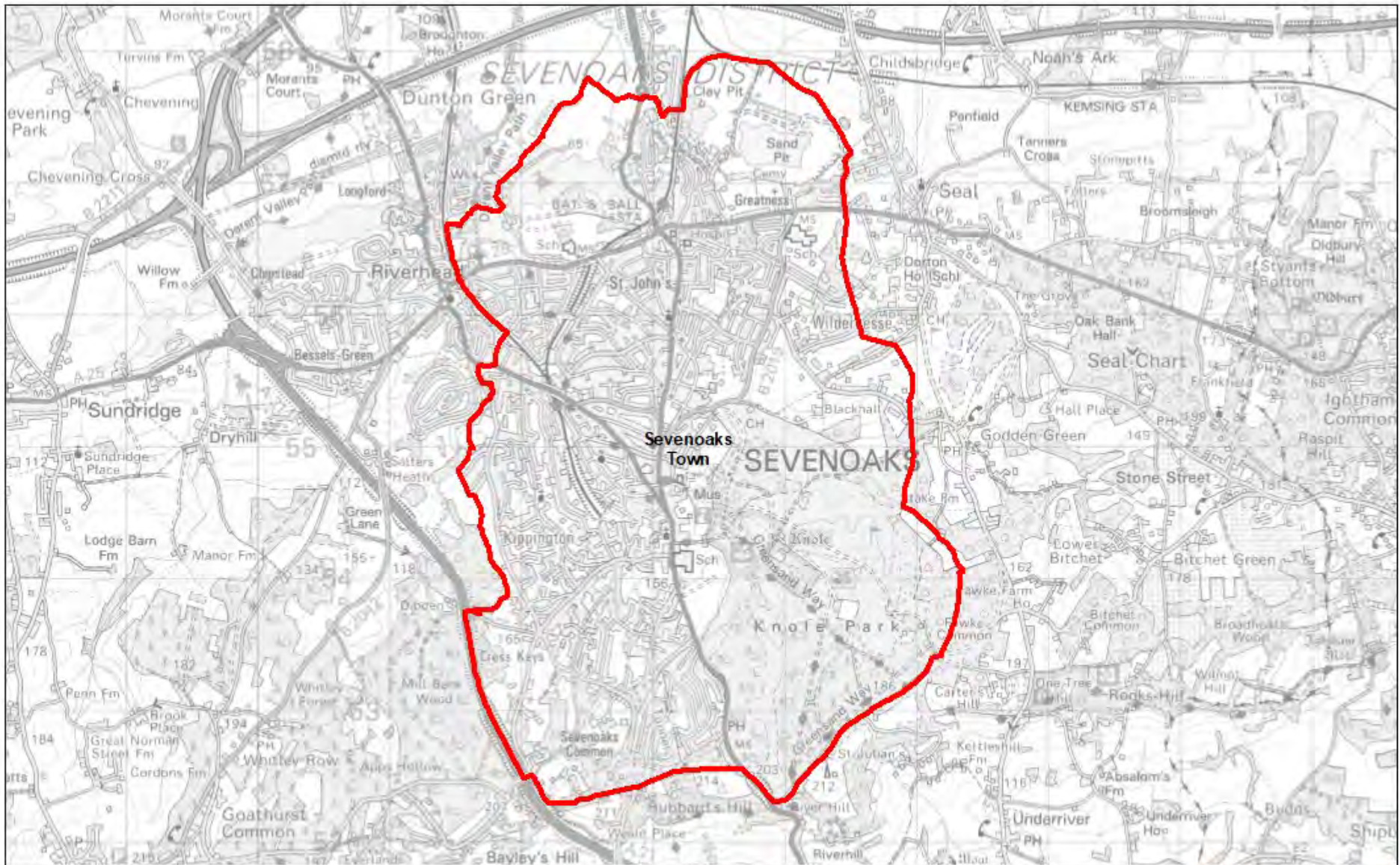
Sevenoaks Rural South County Electoral Division: 2021



This map produced by Kent Analytics, Kent County Council
© Crown Copyright and database right 2021, Ordnance Survey 100019238



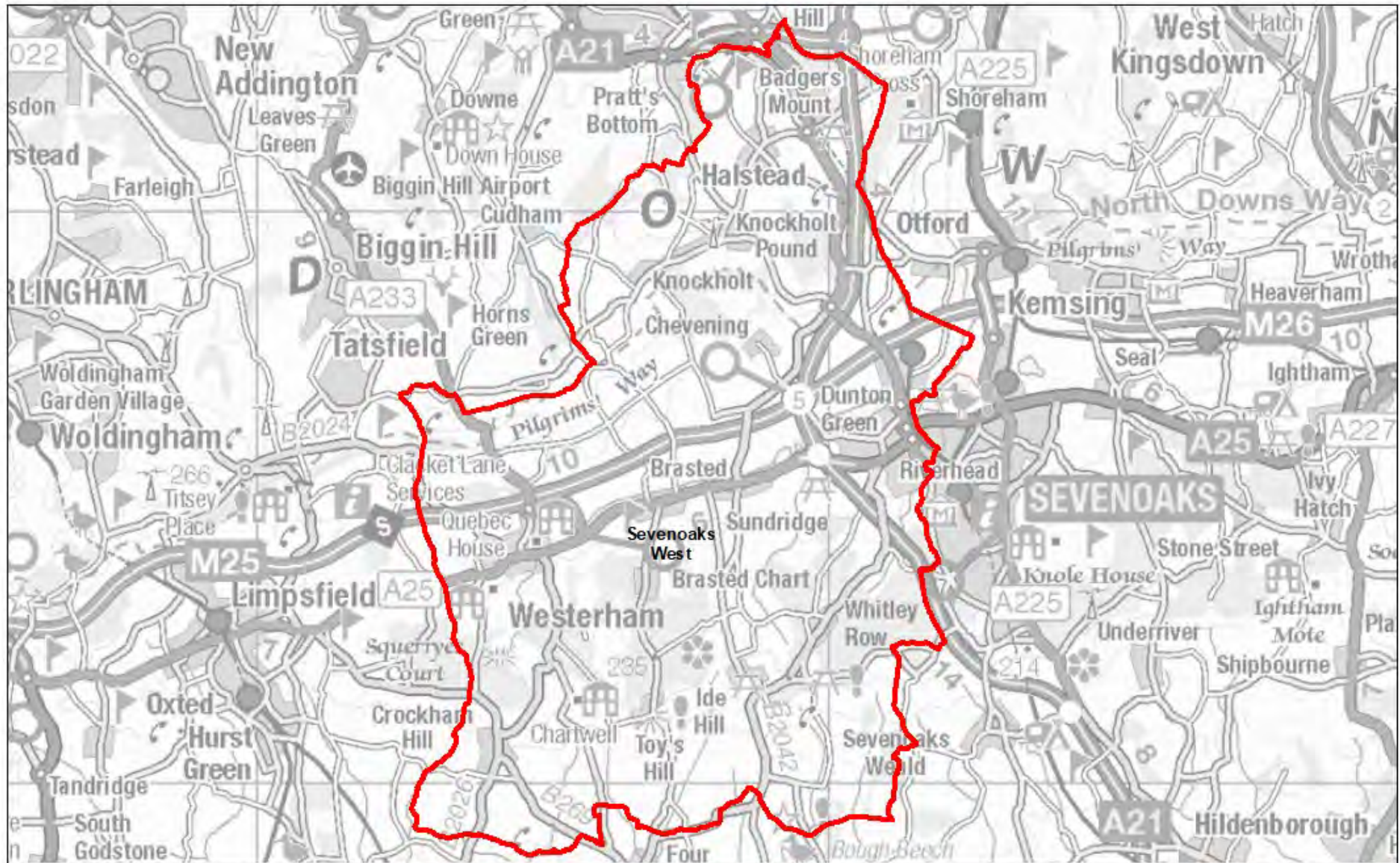
Sevenoaks Town County Electoral Division: 2021



This map produced by Kent Analytics, Kent County Council
© Crown Copyright and database right 2021, Ordnance Survey 100019238



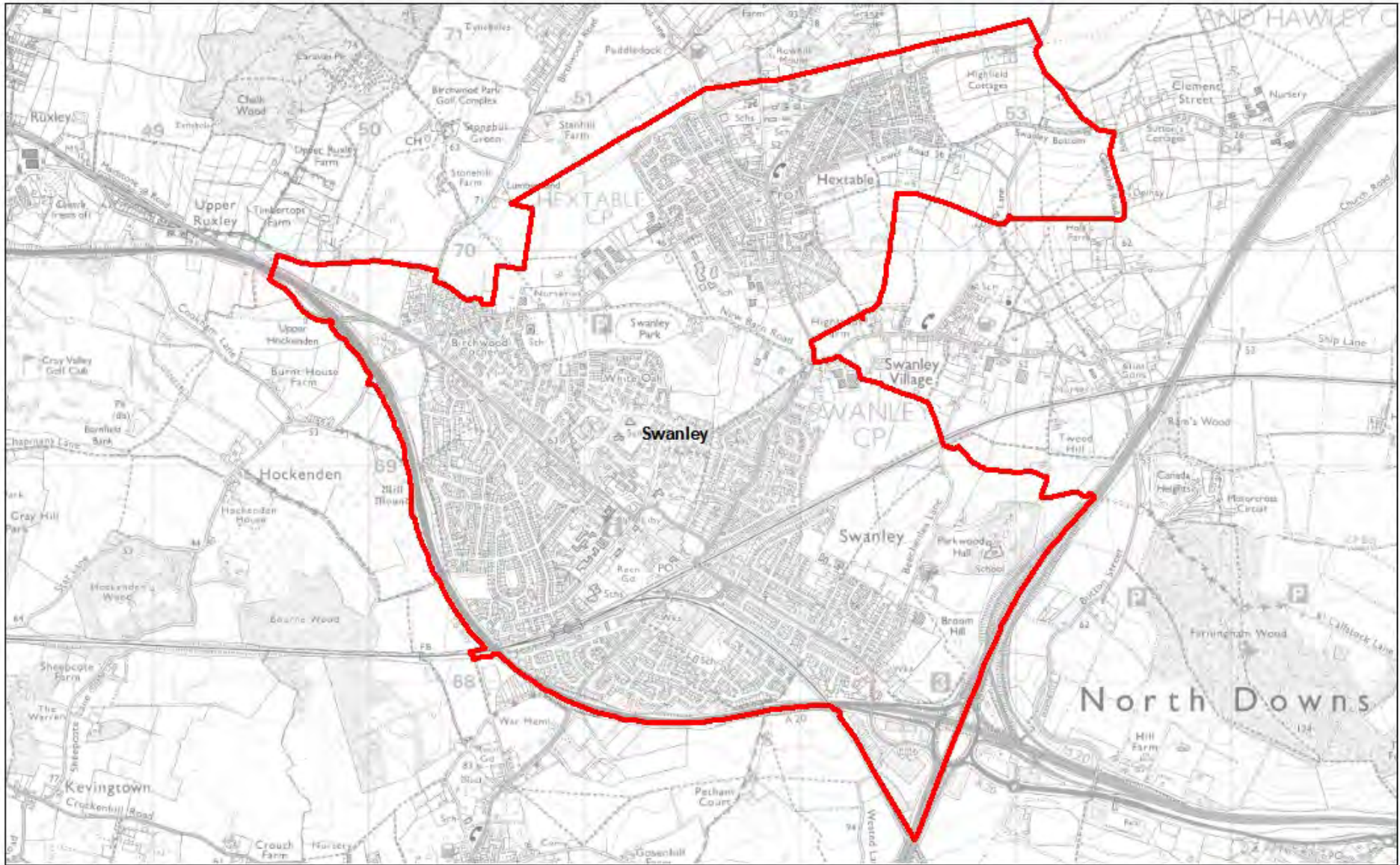
Sevenoaks West County Electoral Division: 2021



This map produced by Kent Analytics, Kent County Council
© Crown Copyright and database right 2021, Ordnance Survey 100019238



Swanley County Electoral Division: 2021



This map produced by Kent Analytics, Kent County Council
© Crown Copyright and database right 2021, Ordnance Survey 100019238

