






THIS DRAWING MAY BE USED ONLY FOR  
THE PURPOSE INTENDED

**Legend**

-  Study Area
-  Administrative Boundary
-  EA FMfSW 200yr
- Modelled Extents 1 in 200yr**
  -  0 - 0.1m
  -  >0.1m

**Notes**

**Ramsgate**



**Surface Water Management Plan**

© Crown Copyright. All rights reserved Kent County Council.  
Licence No.100019238 (2015). Covers all data that has been  
supplied and distributed under license for the Ramsgate SWMP  
project.

Scale at A3	Date	Drawn by	Approved by
1:20,000	Mar. 2015	G.ATHANASIA	M.ARTHUR

**Comparison of EA FMfSW  
and Modelled Extent  
1 in 200yr, 3hr duration**

**Consultant**

**CAPITA**  
Flood Risk Management

Capita  
65 Gresham Street  
London  
EC2V 7NQ

**FIGURE 12**