








THIS DRAWING MAY BE USED ONLY FOR THE PURPOSE INTENDED

Legend

-  Study Area
-  TDC Administrative Boundary
-  Main River
-  Ordinary Watercourse
-  Culverted Watercourse
-  Surface Water 1 in 200 year (Shallow)
-  Surface Water 1 in 200 year (Deep)

Notes

Ramsgate



Surface Water Management Plan

© Crown Copyright. All rights reserved Kent County Council. Licence No.100019238 (2015). Covers all data that has been supplied and distributed under license for the Ramsgate SWMP project.

Scale at A3	Date	Drawn by	Approved by
1:20,000	Mar. 2015	G.ATHANASIA	M.ARTHUR

**Environment Agency
Flood Map for Surface Water
1 in 200 Year Probability
Overview**

Consultant

CAPITA
Flood Risk Management

Capita
65 Gresham Street
London
EC2V 7NQ

FIGURE 10