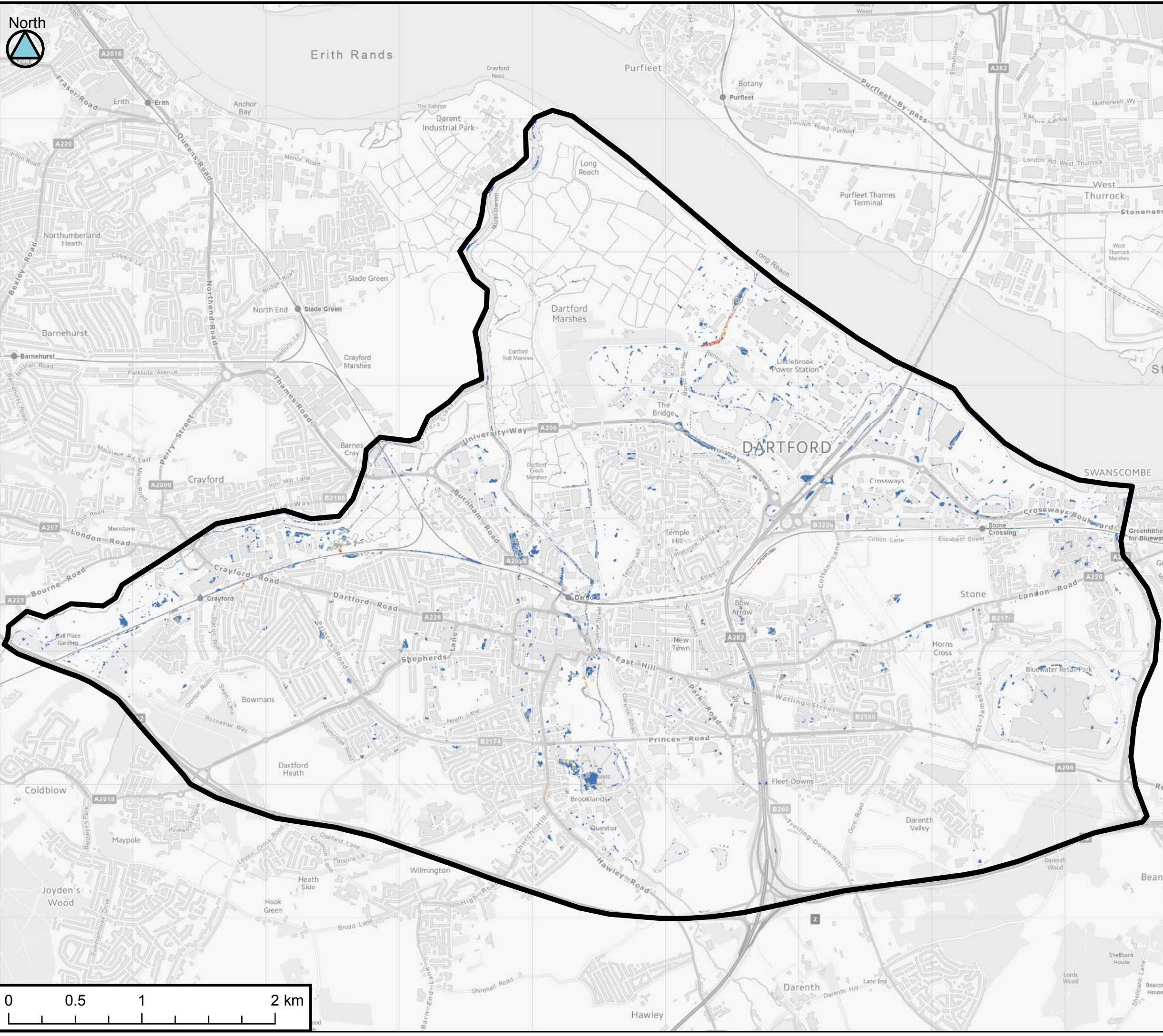
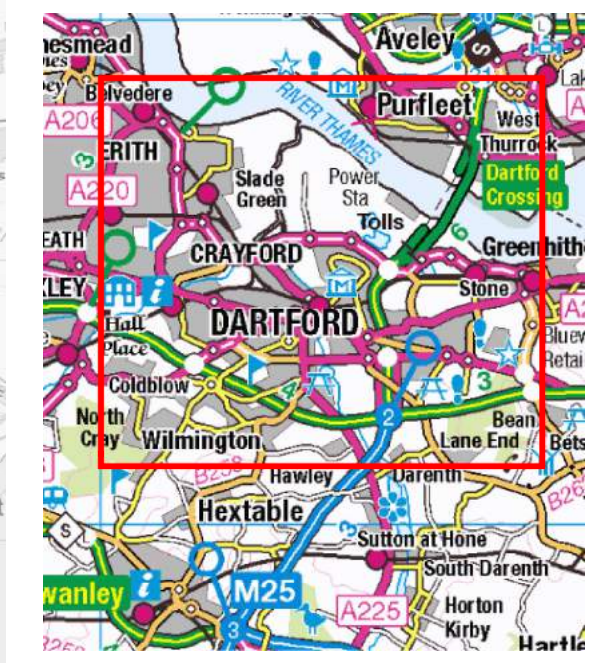




Contains Ordnance Survey data.
© Crown copyright and database right 2014.






KEYPLAN Scale 1 : 150,000

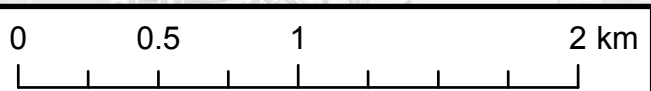


LEGEND

1 in 2 year rainfall

Velocity (m/s)

-  0.001 - 0.05
-  0.05 - 0.2
-  0.2 - 0.3
-  0.3 - 0.5
-  0.5 - 2.5



BASELINE MODEL RESULTS

Maximum Velocity: 1 in 2 year rainfall event