Maidstone County Electoral Divisions 2025

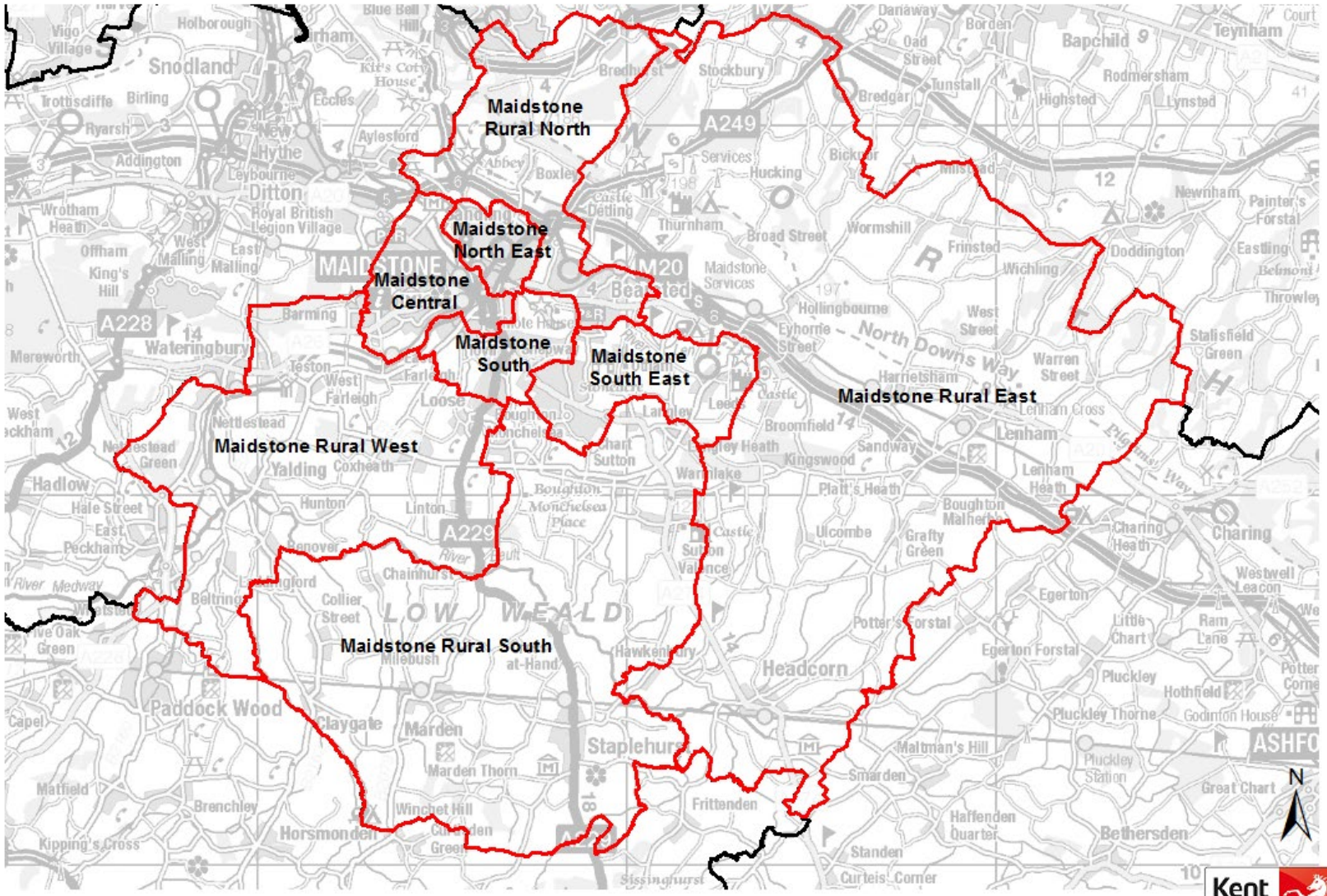

© Crown Copyright & Database Right 2025 Ordnance Survey 100019238 Presented by Kent Analytics, Kent County Council

KENT ANALYTICS

Kent County Council kent.gov.uk

Maidstone Central County Electoral Division 2025

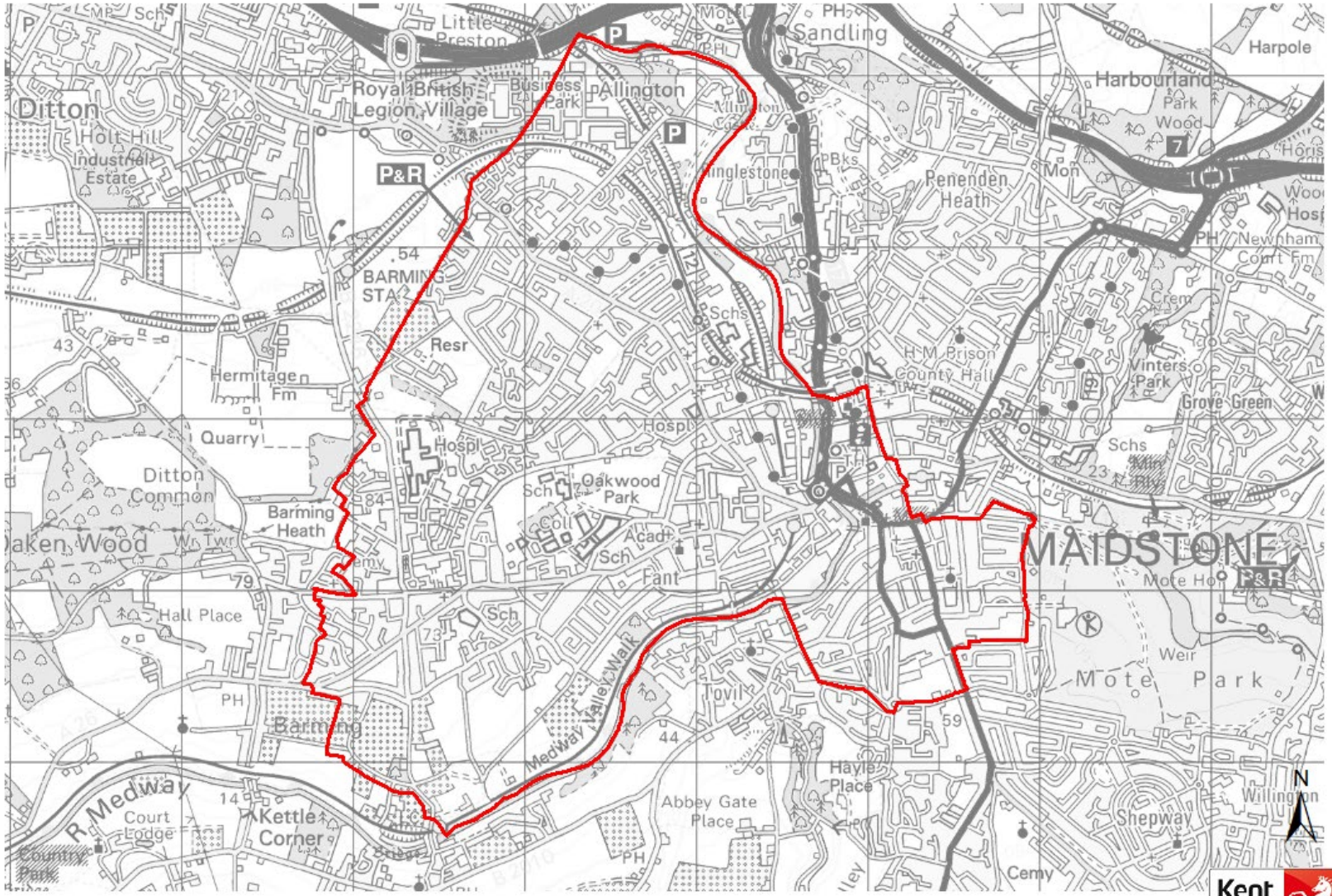

© Crown Copyright & Database Right 2025 Ordnance Survey 100019238 Presented by Kent Analytics, Kent County Council

KENT ANALYTICS

Kent County Council kent.gov.uk

Maidstone North East County Electoral Division 2025

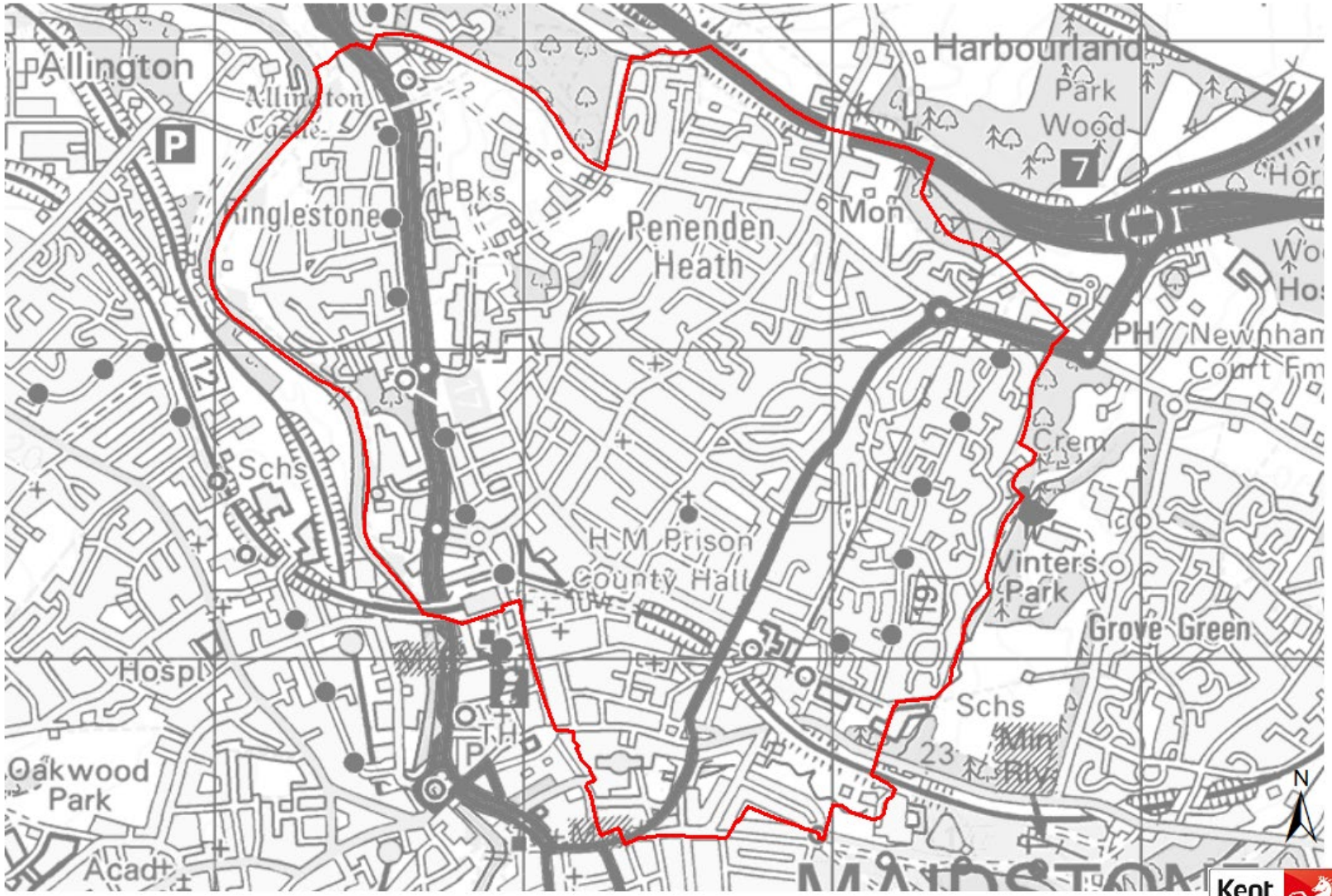

© Crown Copyright & Database Right 2025 Ordnance Survey 100019238 Presented by Kent Analytics, Kent County Council

Maidstone Rural East County Electoral Division 2025

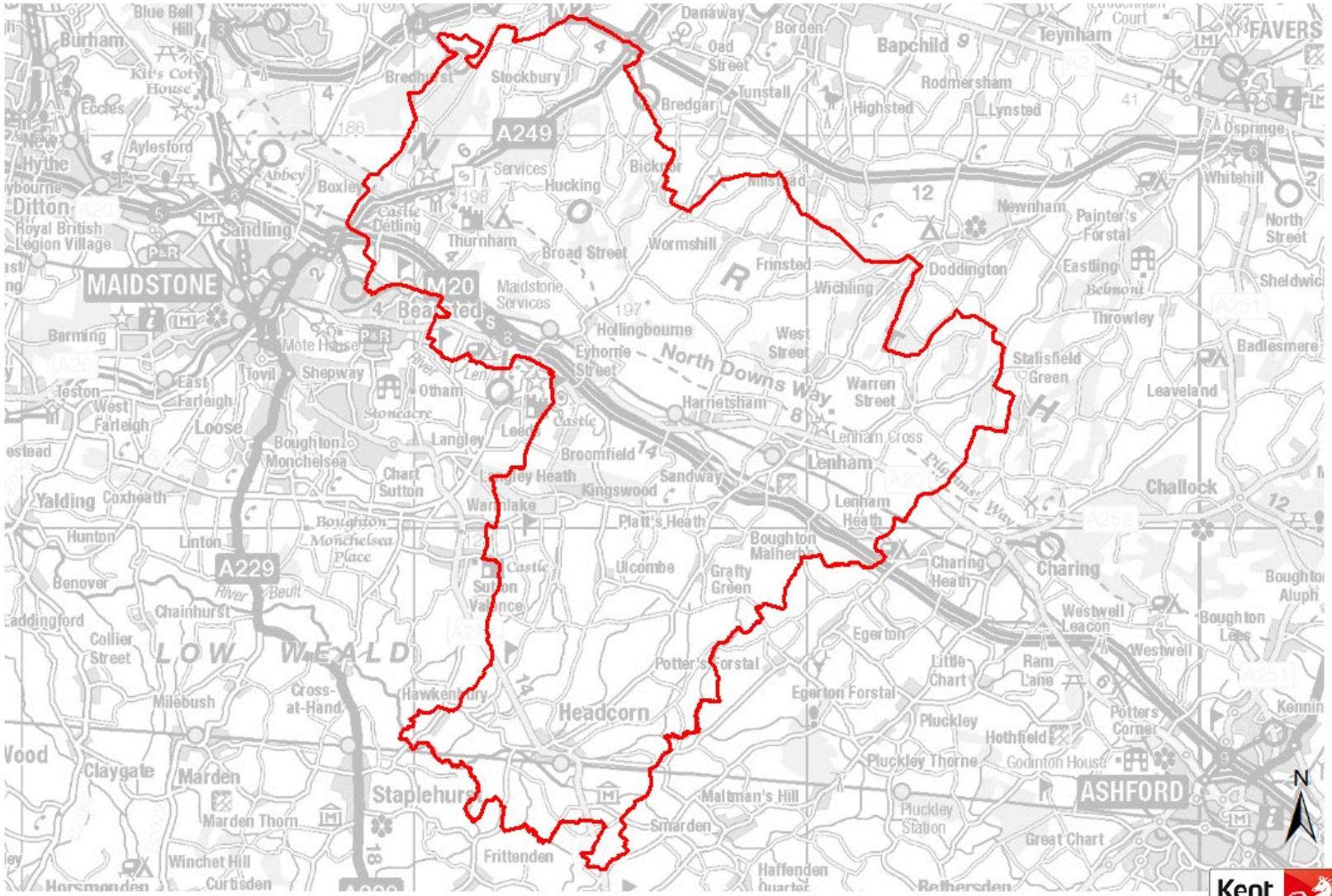

© Crown Copyright & Database Right 2025 Ordnance Survey 100019238 Presented by Kent Analytics, Kent County Council

Maidstone Rural North County Electoral Division 2025

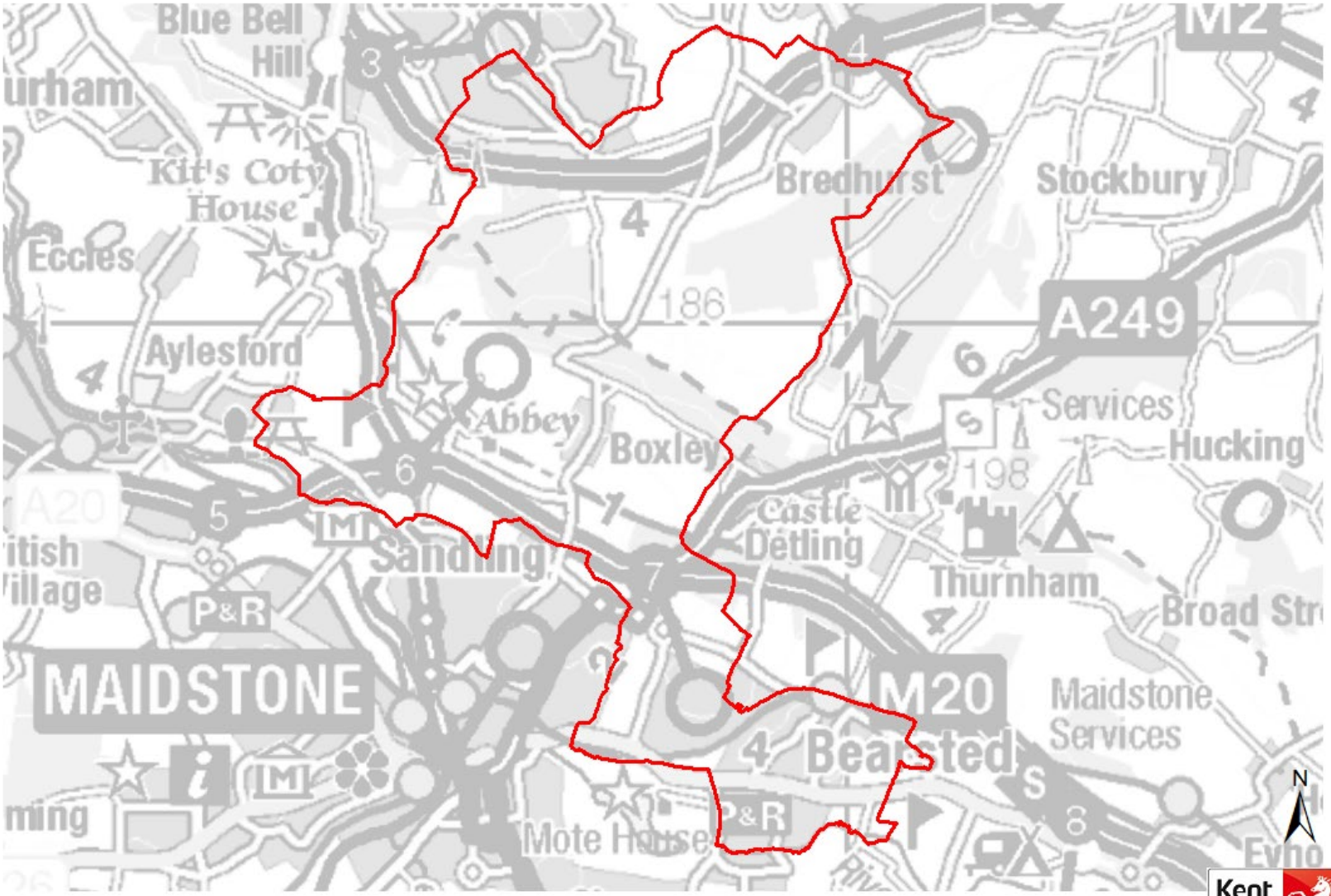

© Crown Copyright & Database Right 2025 Ordnance Survey 100019238 Presented by Kent Analytics, Kent County Council

Maidstone Rural South County Electoral Division 2025

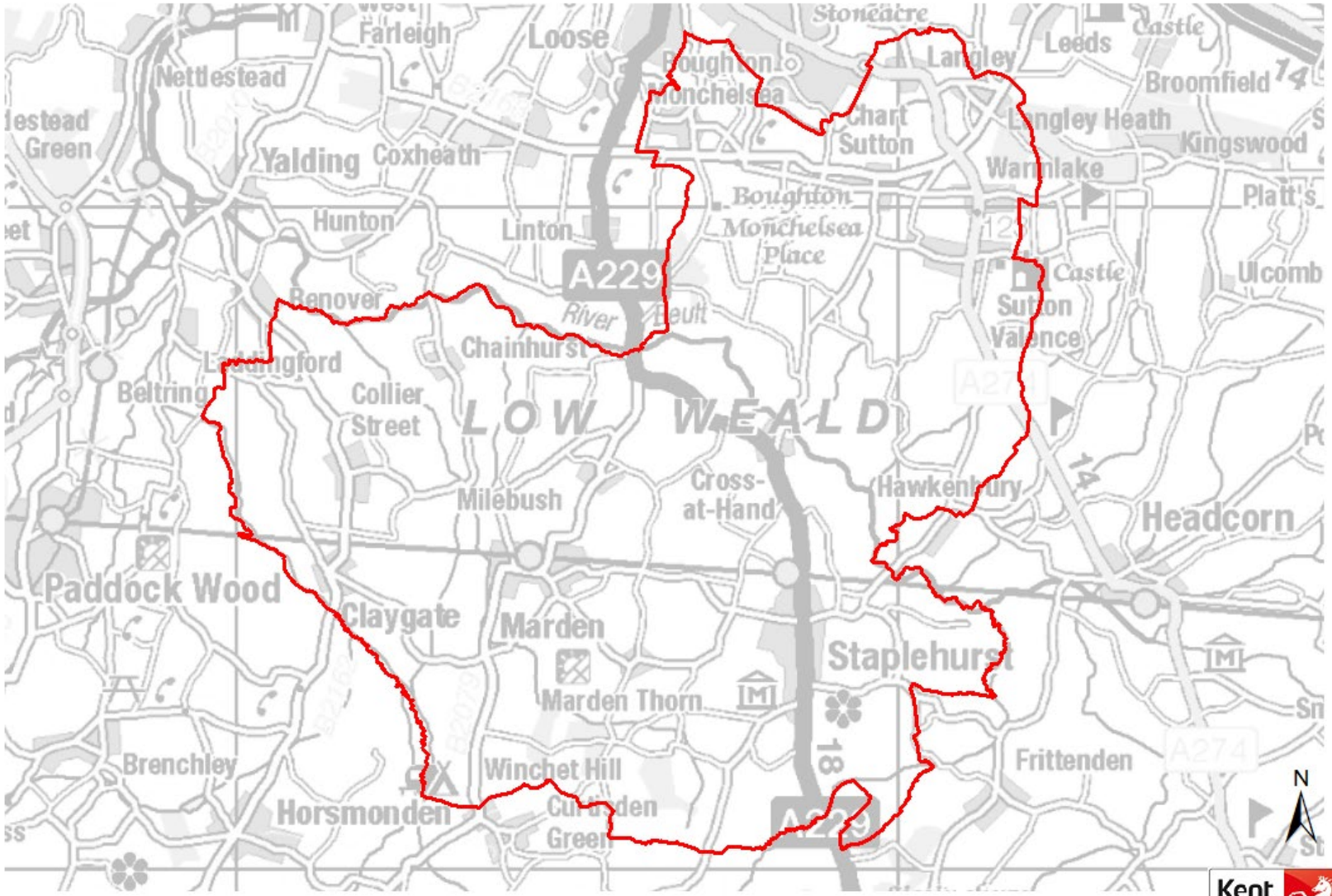

© Crown Copyright & Database Right 2025 Ordnance Survey 100019238 Presented by Kent Analytics, Kent County Council

Maidstone Rural West County Electoral Division 2025

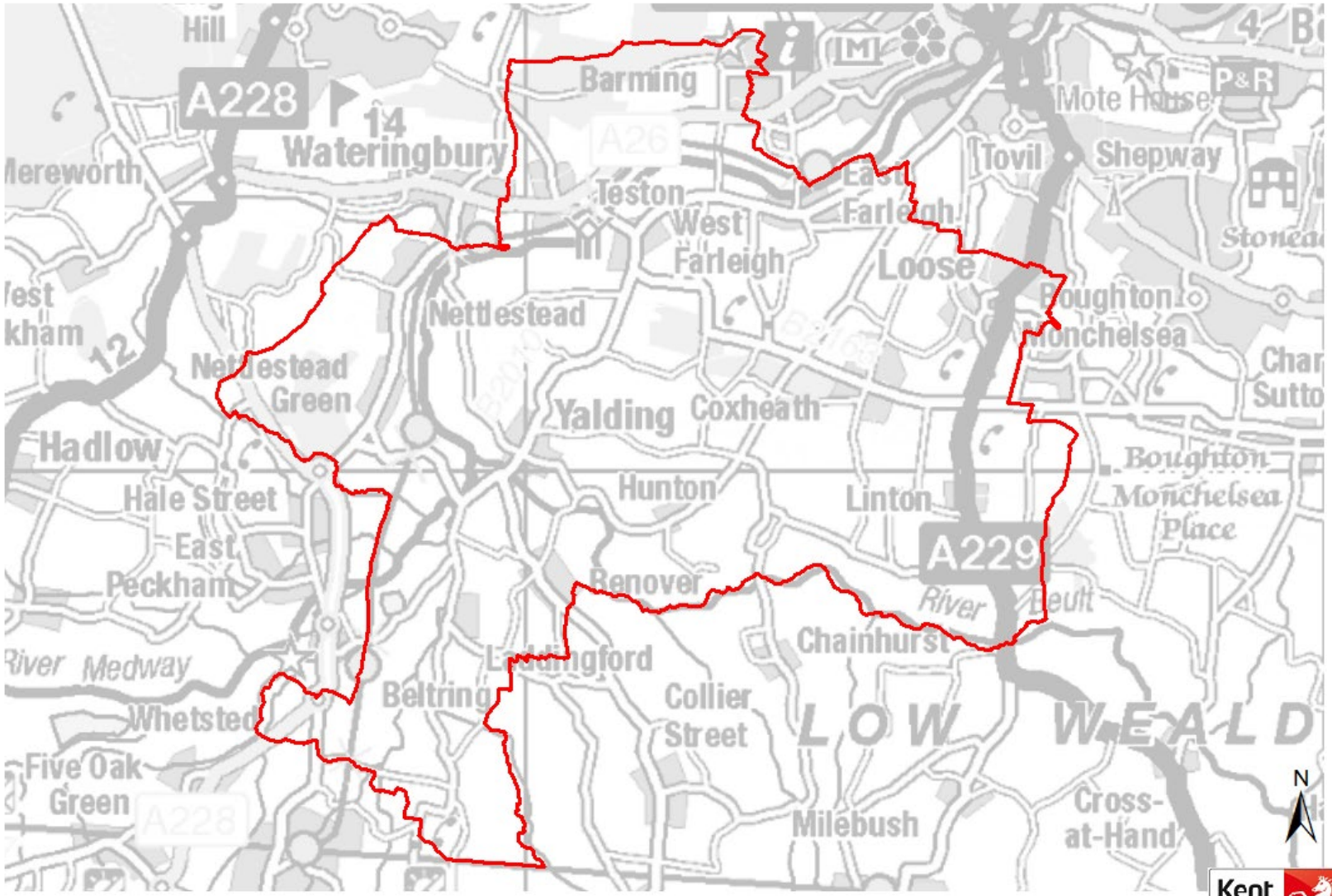

© Crown Copyright & Database Right 2025 Ordnance Survey 100019238 Presented by Kent Analytics, Kent County Council

Maidstone South County Electoral Division 2025

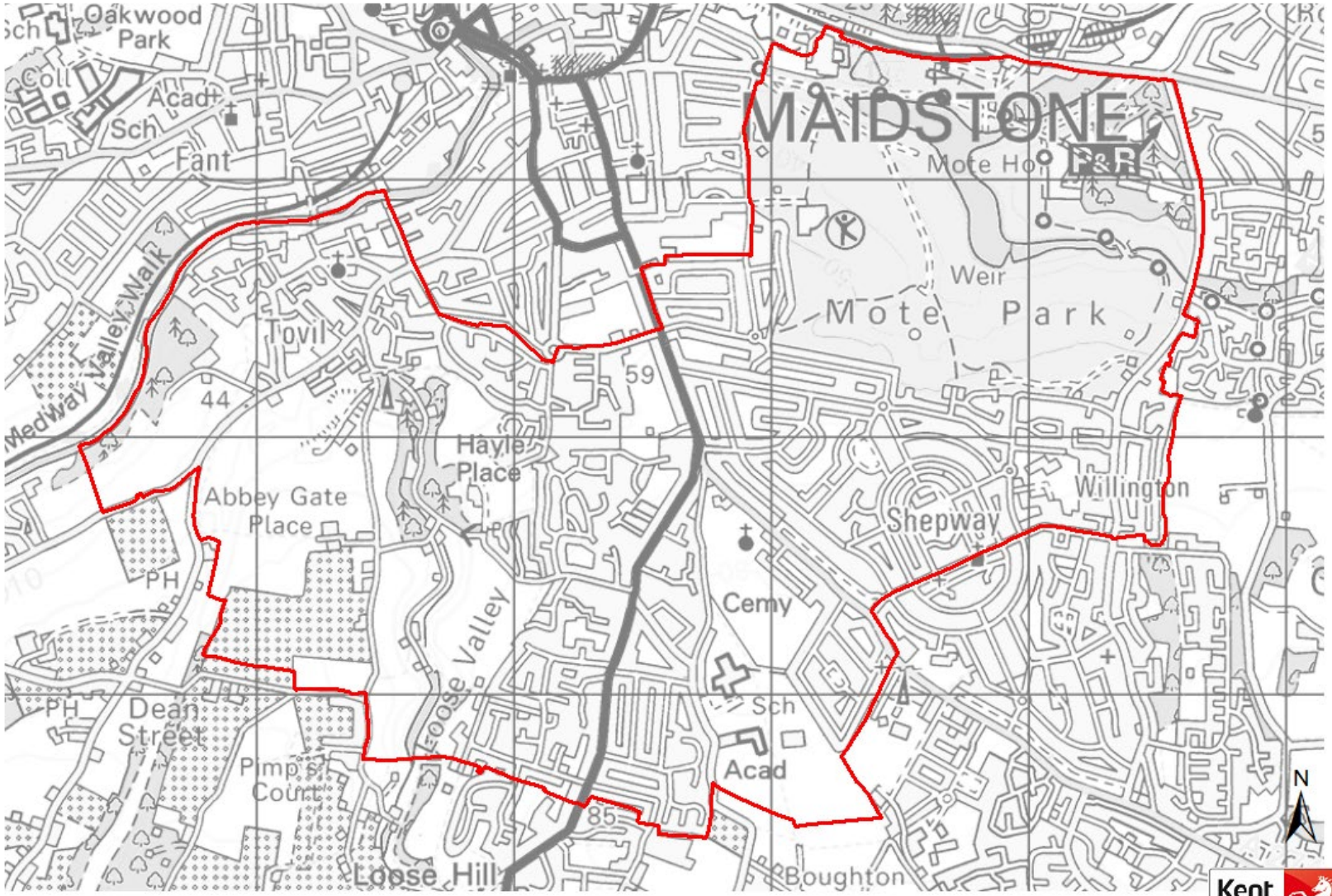

© Crown Copyright & Database Right 2025 Ordnance Survey 100019238 Presented by Kent Analytics, Kent County Council

KENT ANALYTICS

Kent County Council kent.gov.uk

Maidstone South East County Electoral Division 2025

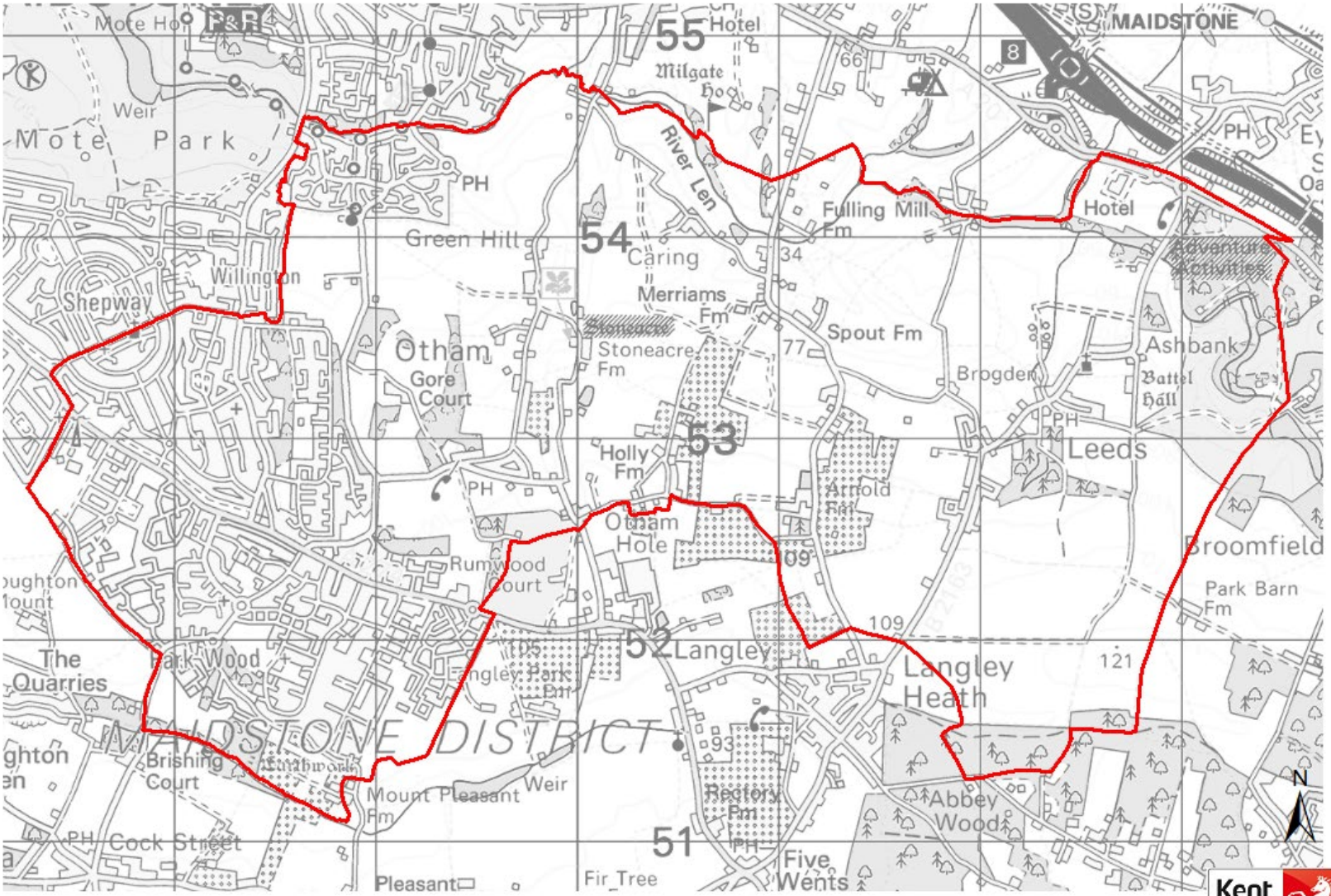

© Crown Copyright & Database Right 2025 Ordnance Survey 100019238 Presented by Kent Analytics, Kent County Council

KENT ANALYTICS

Kent County Council kent.gov.uk