







THIS DRAWING MAY BE USED ONLY FOR THE PURPOSE INTENDED

Legend

-  Study Area
-  Administrative Boundary
- Flood Hazard**
 -  Caution (Very Low Hazard)
 -  Moderate (Danger for Some)
 -  Significant (Danger for Most)
 -  Extreme (Danger for All)

Notes

Refer to Section 3 and Appendix D of the Ramsgate SWMP document for details of the limitations and assumptions that need to be accounted for when interpreting the modelled flood depths / hazard extents shown on this figure.

Ramsgate



Surface Water Management Plan

© Crown Copyright. All rights reserved Kent County Council. Licence No.100019238 (2015). Covers all data that has been supplied and distributed under license for the Ramsgate SWMP project.

Scale at A3	Date	Drawn by	Approved by
1:20,000	Mar. 2015	G.ATHANASIA	M.ARTHUR

**Surface Water
Flood Hazard
1 in 200yr, 3hr duration**

Consultant

CAPITA
Flood Risk Management

Capita
65 Gresham Street
London
EC2V 7NQ

FIGURE 11_8