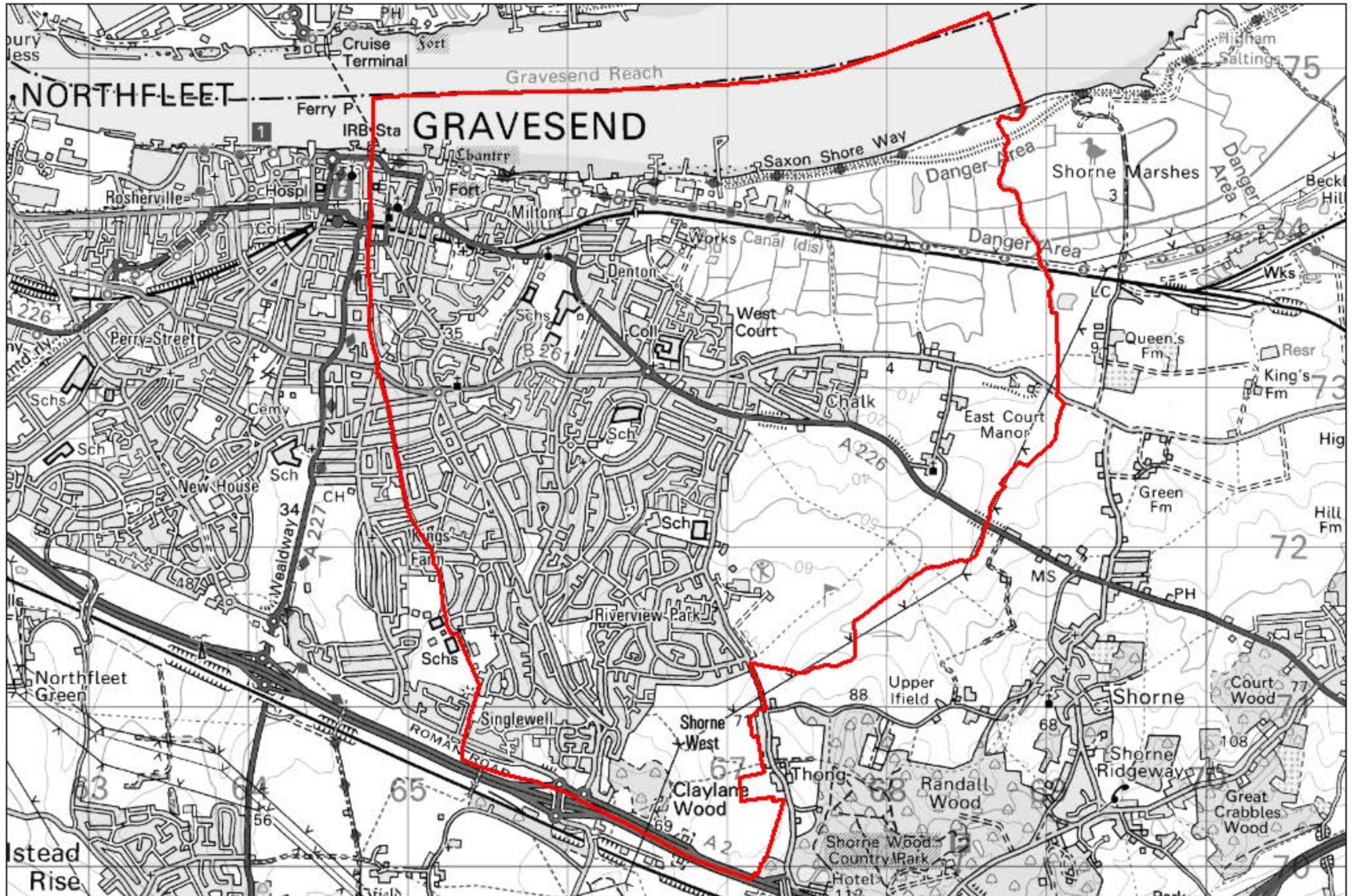


# Gravesend East: 2017 County Electoral Division

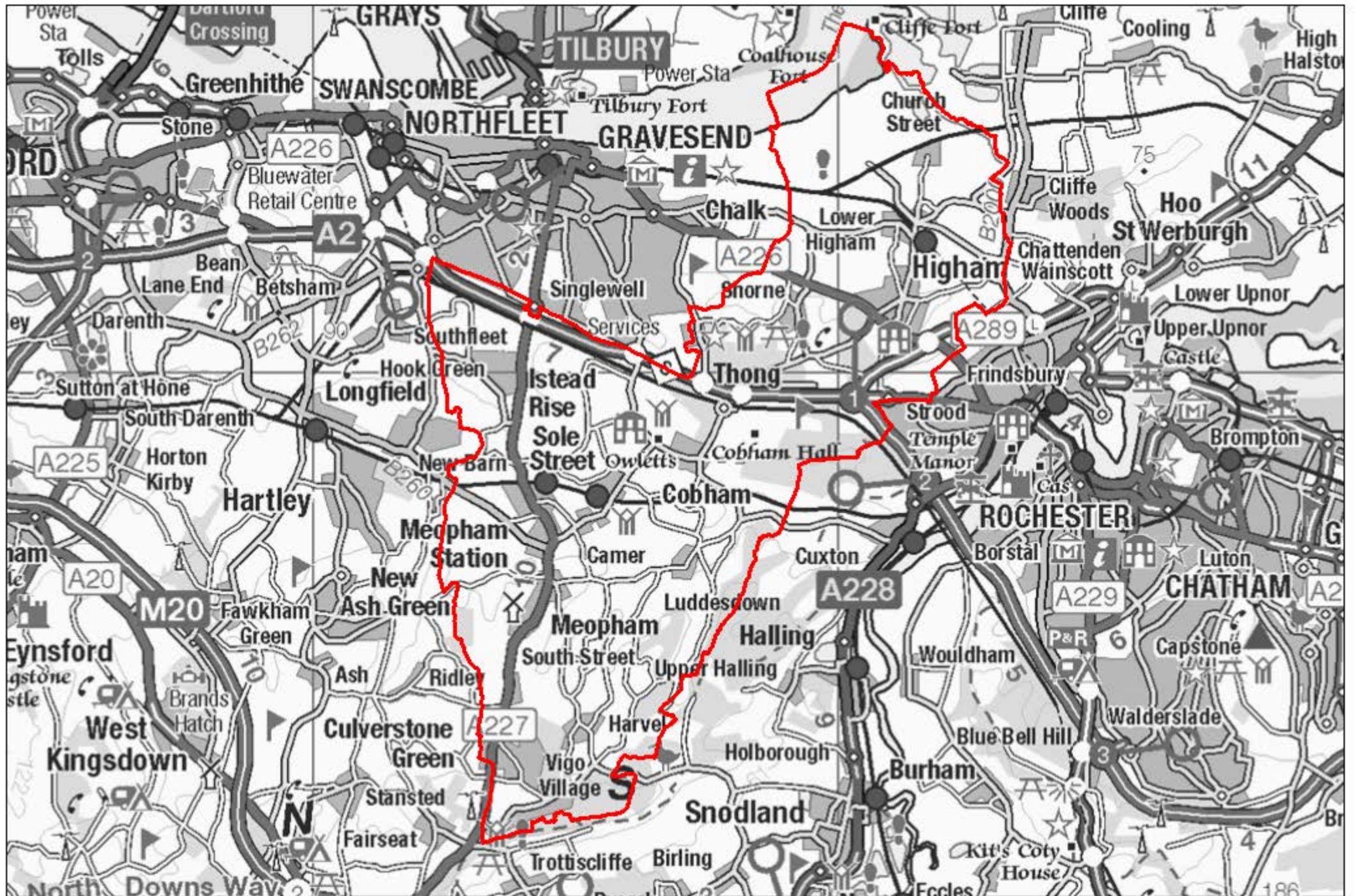


Source: Local Government Boundary Commission for England (LGBCE)

Map Presented by Strategic Business Development & Intelligence, Kent County Council, ©Crown Copyright and database right 2016, Ordnance Survey 100019238



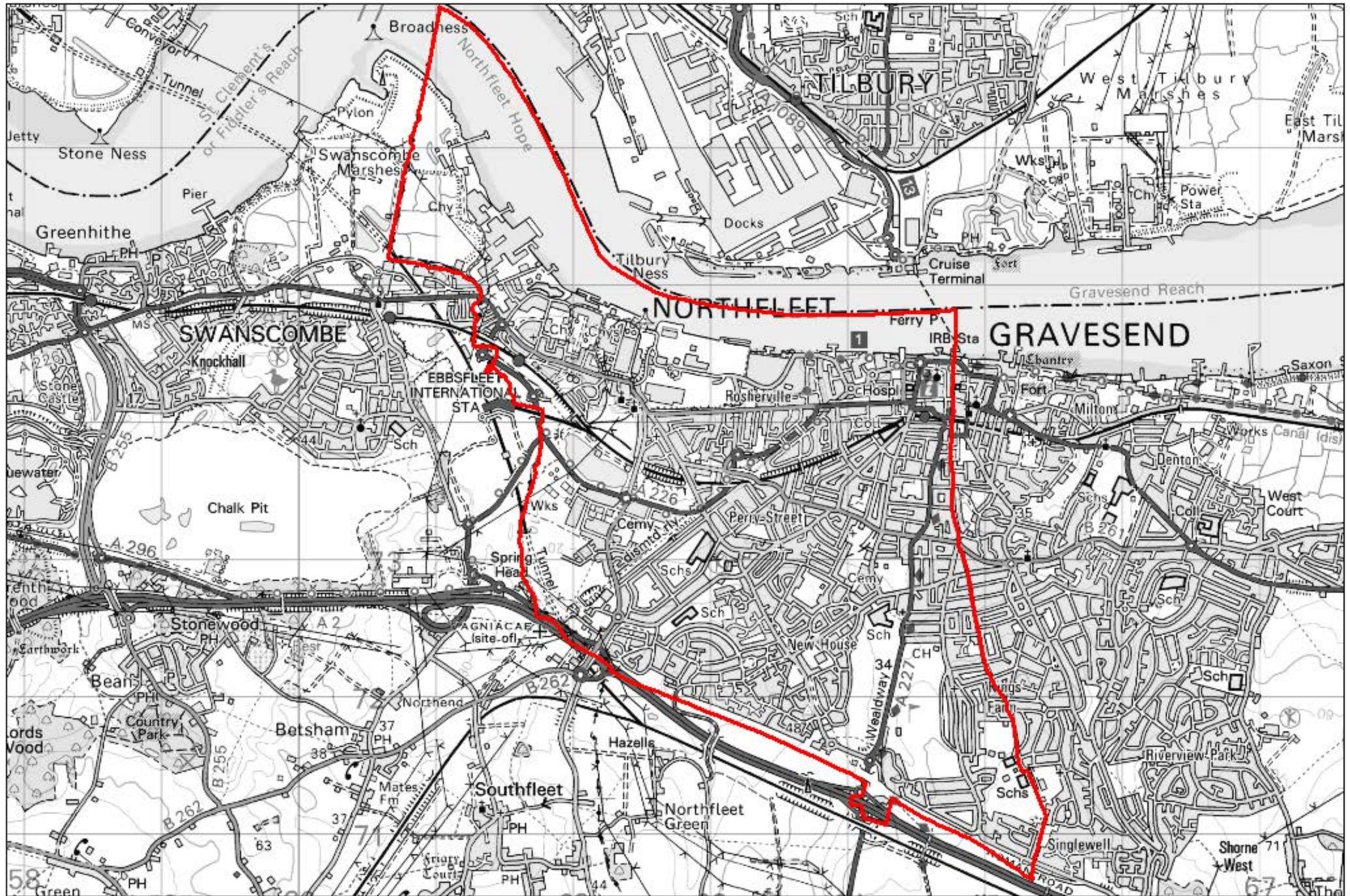
# Gravesend Rural: 2017 County Electoral Division



Source: Local Government Boundary Commission for England (LGBCE)

Map Presented by Strategic Business Development & Intelligence, Kent County Council, ©Crown Copyright and database right 2016, Ordnance Survey 100019238

# Northfleet & Gravesend West: 2017 County Electoral Division



Source: Local Government Boundary Commission for England (LGBCE)

Map Presented by Strategic Business Development & Intelligence, Kent County Council, ©Crown Copyright and database right 2016, Ordnance Survey 100019238