











# Key

-  Study Boundary
-  Flooding Hotspots
- 1.33% AEP Flood Depth**
  -  < 0.05 (m)
  -  0.051 - 0.150
  -  0.151 - 0.300
  -  0.301 - 0.750
  -  0.751 - 1.000
  -  > 1.0

This map is based upon Ordnance Survey material with the permission of Ordnance Survey on behalf of the Controller of Her Majesty's Stationary Office. Crown Copyright. Unauthorised reproduction infringes Crown Copyright and may lead to prosecution or civil proceedings. Kent County Council Licence No. 100019238



**JACOBS**

TITLE  
**Deal SWMP  
Figure 205  
Predicted 1.33% AEP  
Flood Extent**

DRG No  
**B194800-205**

<b>Not to Scale</b>		<b>24/10/13</b>	
---------------------	--	-----------------	--

<b>MS</b>	<b>DC</b>	<b>DC</b>	<b>JT</b>
<small>DRN</small>	<small>CHKD</small>	<small>REWD</small>	<small>APPRD</small>

