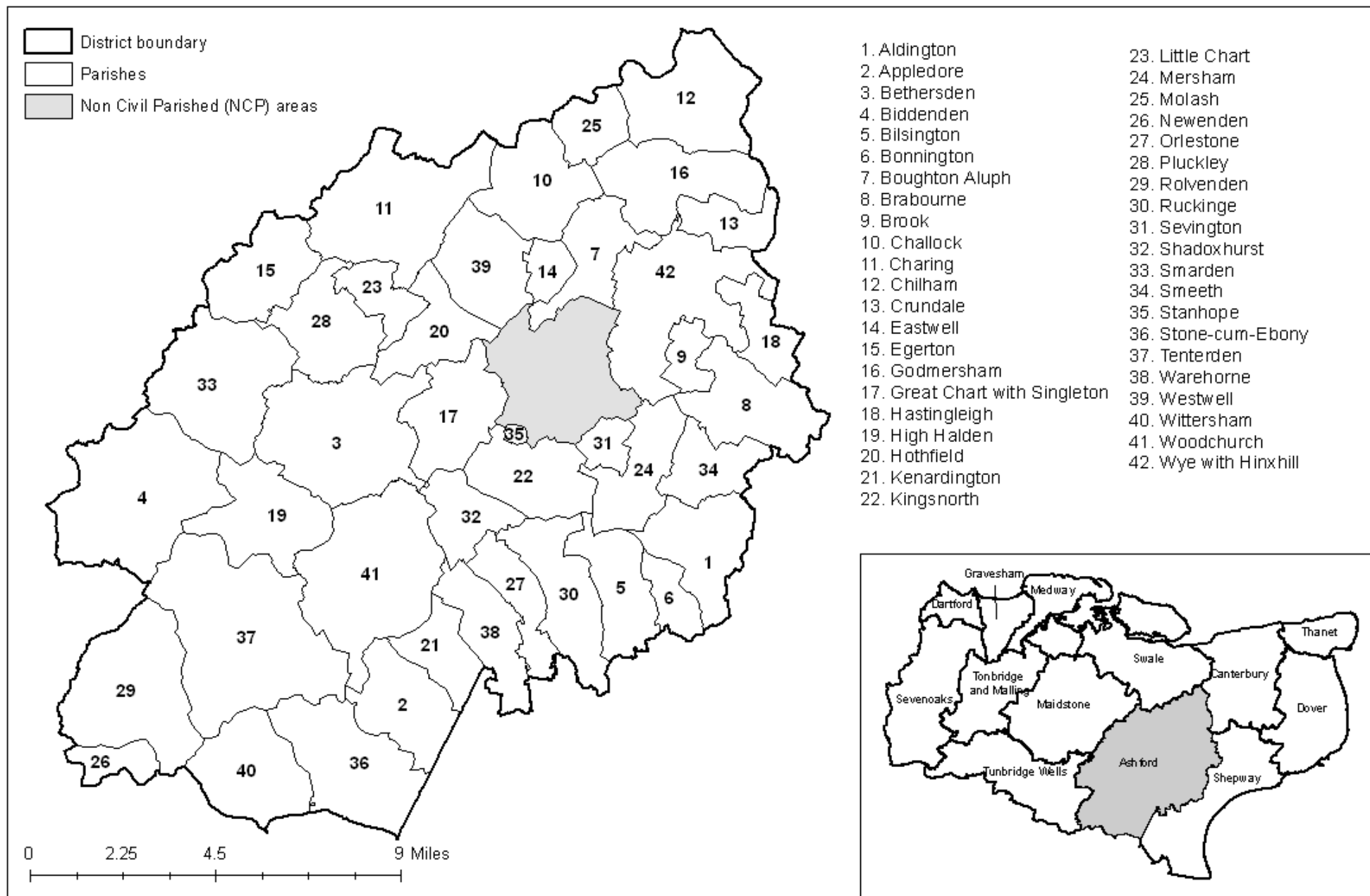
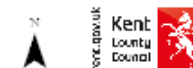


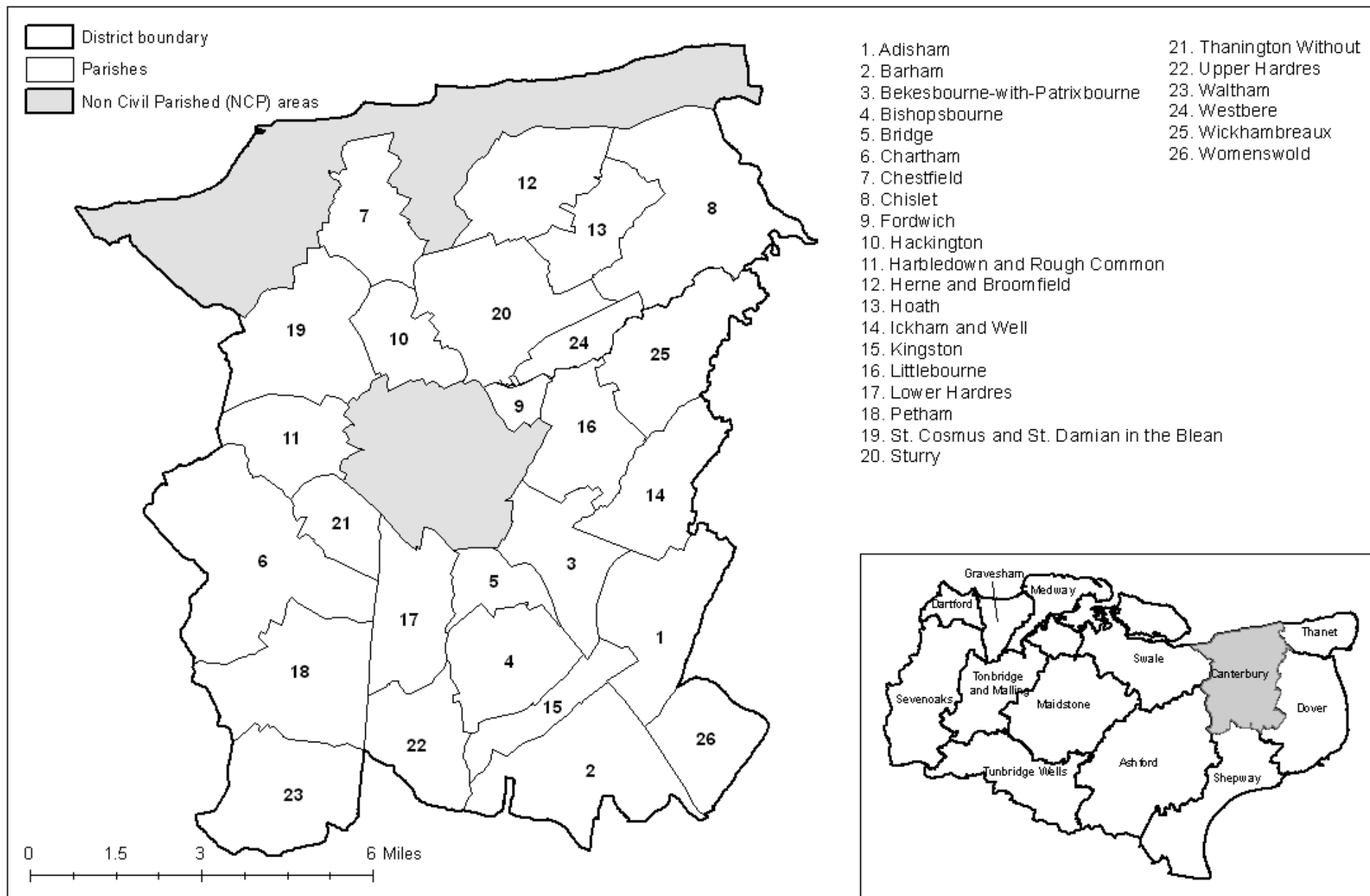
Parishes and Non Civil Parished (NCP) areas in Ashford Borough



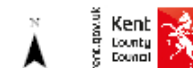
Map produced by Business Intelligence, Kent County Council
 © Crown Copyright and database right 2013, Ordnance Survey 100019238



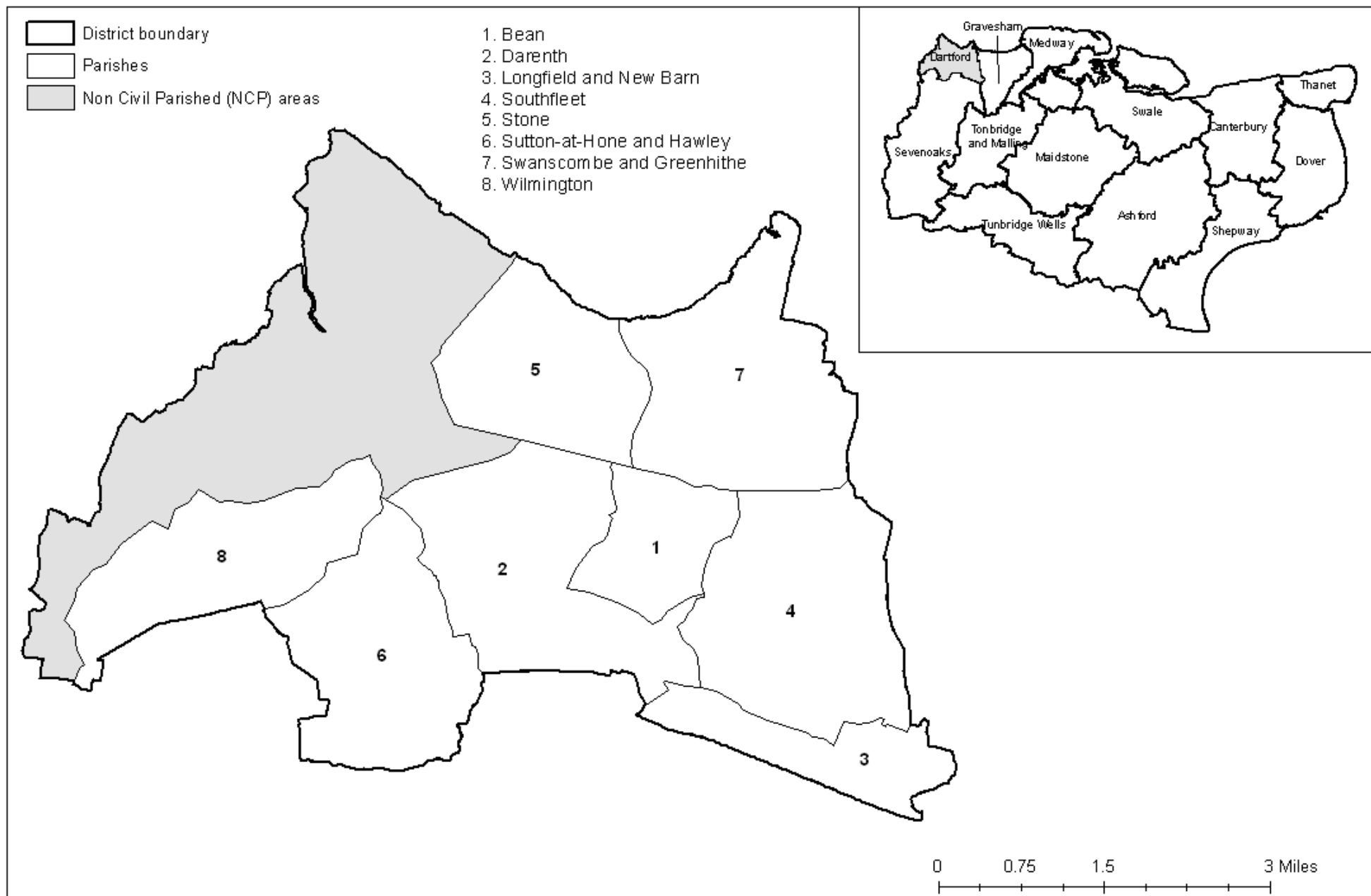
Parishes and Non Civil Parished (NCP) areas in Canterbury City



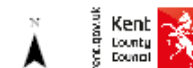
Map produced by Business Intelligence, Kent County Council
 © Crown Copyright and database right 2013, Ordnance Survey 100019238



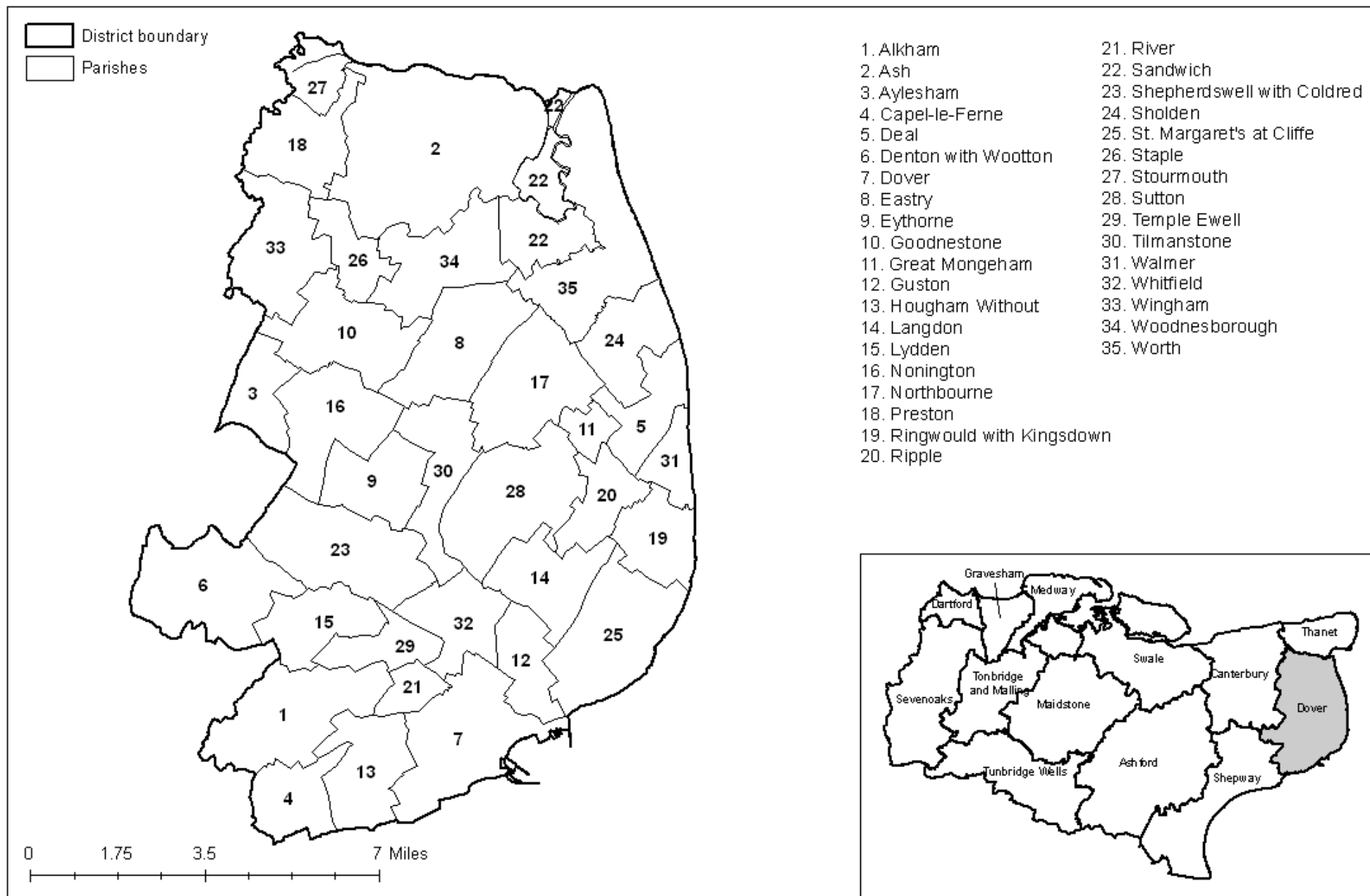
Parishes and Non Civil Parished (NCP) areas in Dartford Borough



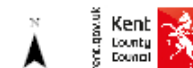
Map produced by Business Intelligence, Kent County Council
 © Crown Copyright and database right 2013, Ordnance Survey 100019238



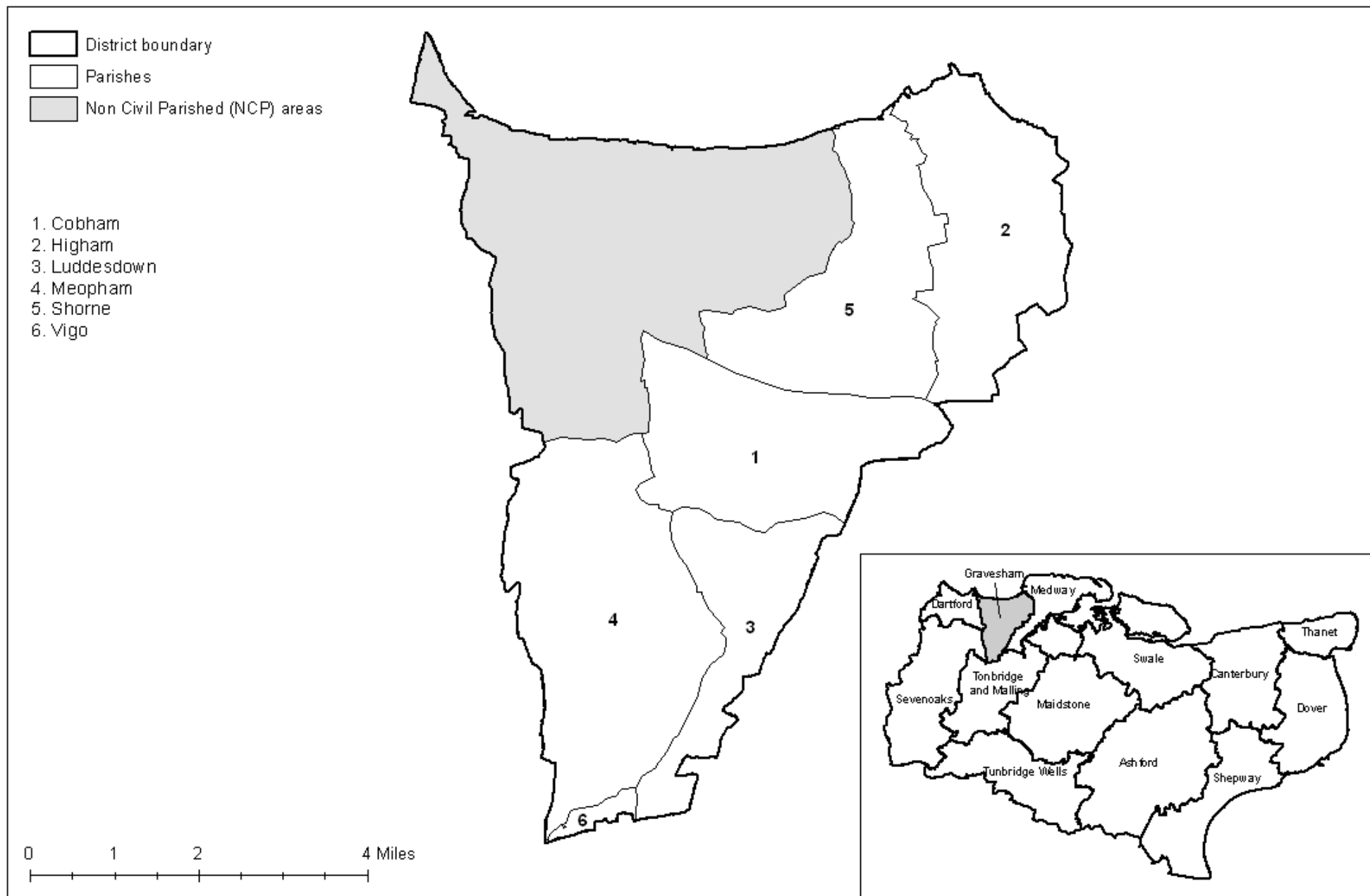
Parishes in Dover District



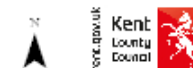
Map produced by Business Intelligence, Kent County Council
 © Crown Copyright and database right 2013, Ordnance Survey 100019238



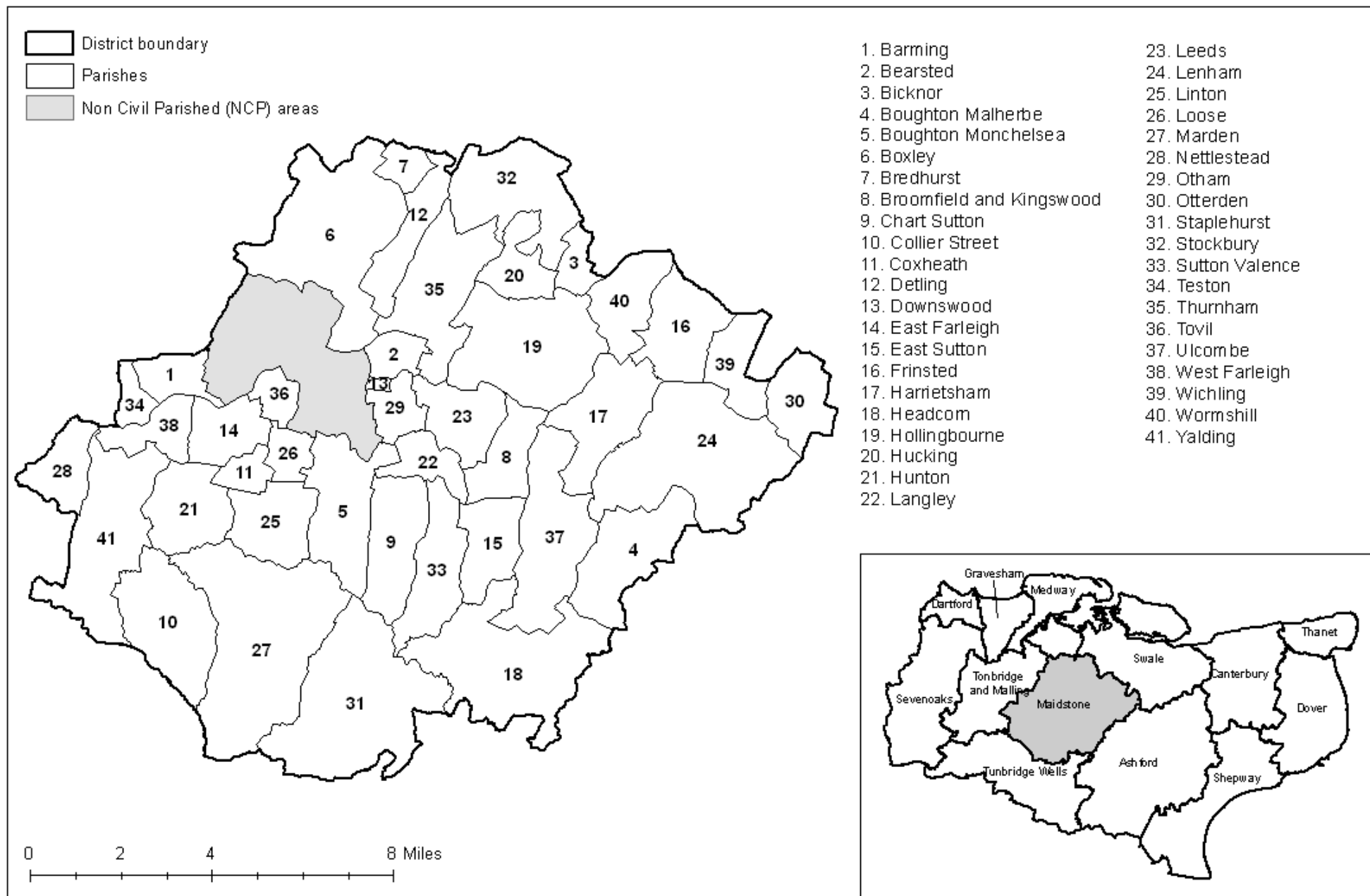
Parishes and Non Civil Parished (NCP) areas in Gravesham Borough



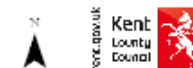
Map produced by Business Intelligence, Kent County Council
© Crown Copyright and database right 2013, Ordnance Survey 100019238



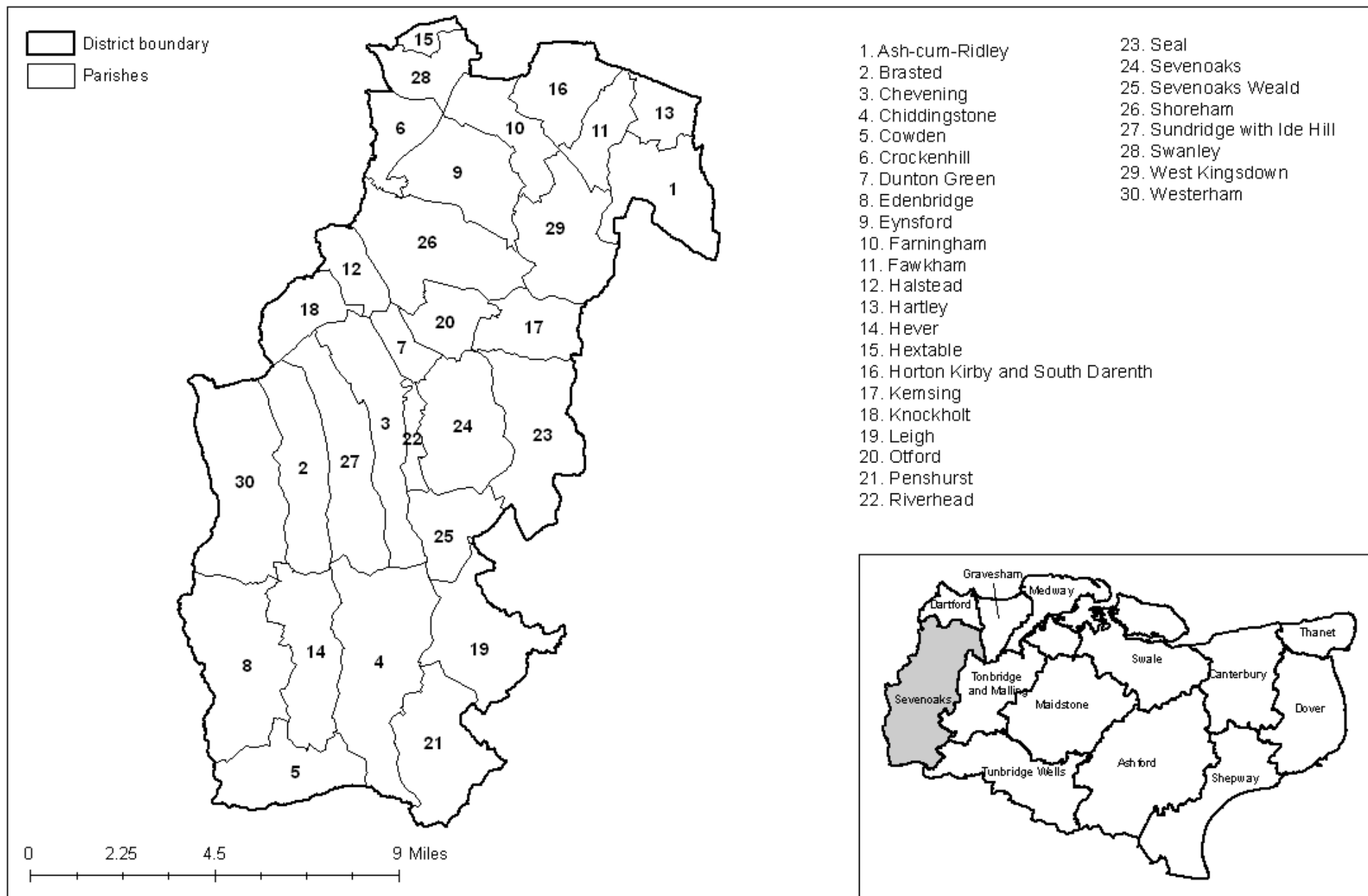
Parishes and Non Civil Parished (NCP) areas in Maidstone Borough



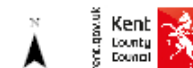
Map produced by Business Intelligence, Kent County Council
 © Crown Copyright and database right 2013, Ordnance Survey 100019238



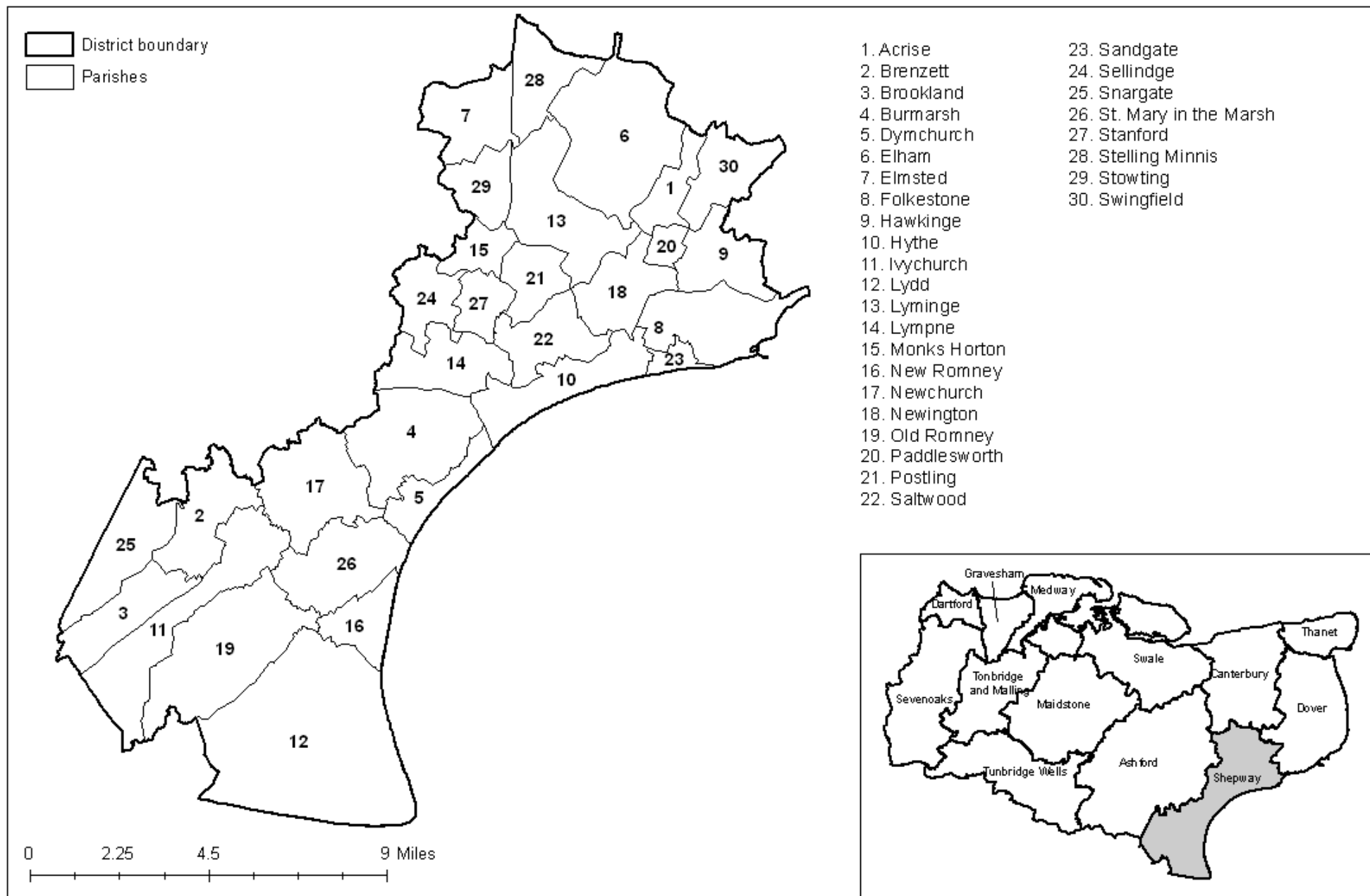
Parishes in Sevenoaks District



Map produced by Business Intelligence, Kent County Council
 © Crown Copyright and database right 2013, Ordnance Survey 100019238




Parishes in Shepway District

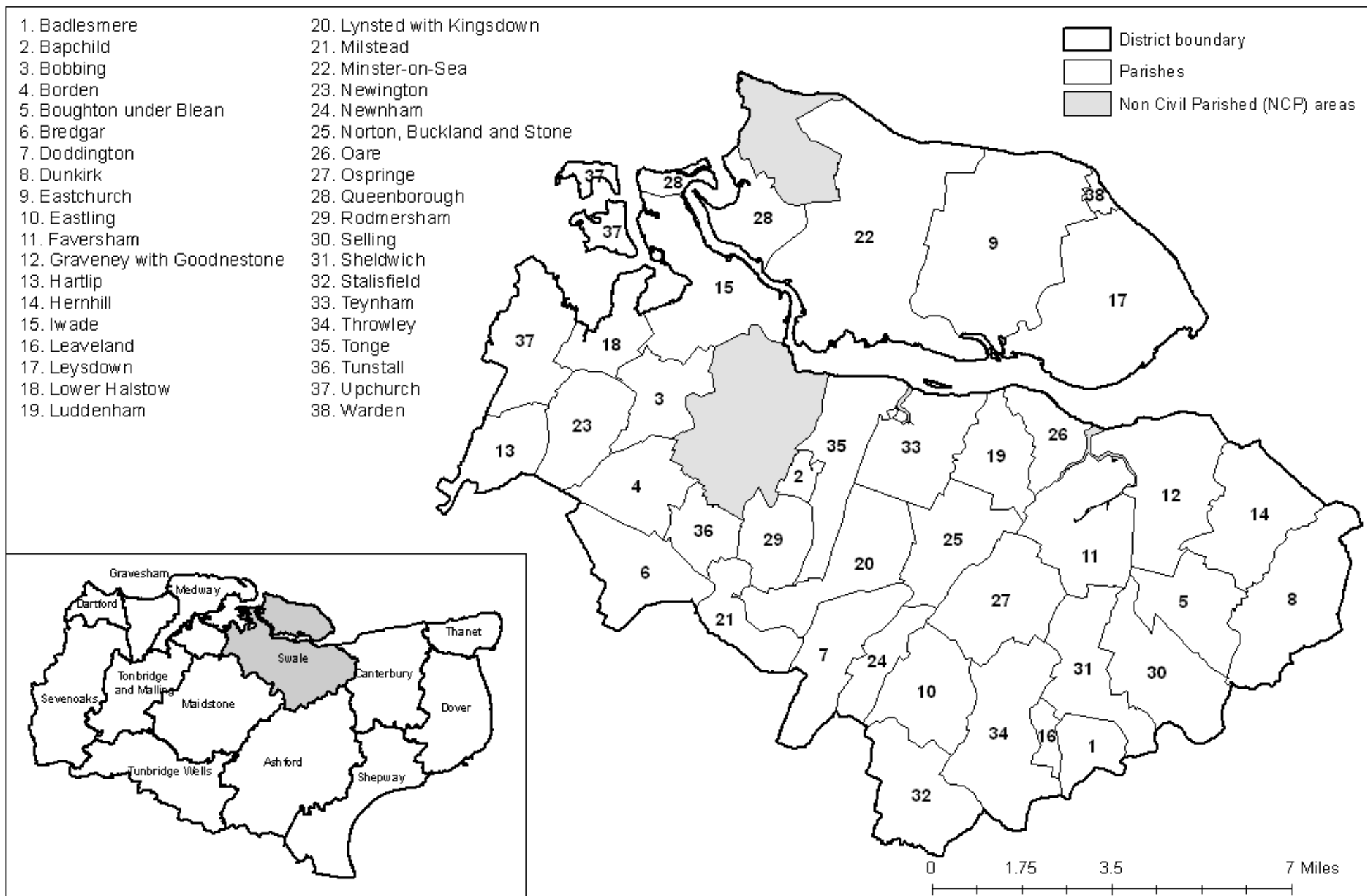


- | | |
|------------------|---------------------------|
| 1. Acrise | 23. Sandgate |
| 2. Brenzett | 24. Sellindge |
| 3. Brookland | 25. Snargate |
| 4. Burmarsh | 26. St. Mary in the Marsh |
| 5. Dymchurch | 27. Stanford |
| 6. Elham | 28. Stelling Minnis |
| 7. Elmsted | 29. Stowting |
| 8. Folkestone | 30. Swingfield |
| 9. Hawkinge | |
| 10. Hythe | |
| 11. Iychurch | |
| 12. Lydd | |
| 13. Lyminge | |
| 14. Lympe | |
| 15. Monks Horton | |
| 16. New Romney | |
| 17. Newchurch | |
| 18. Newington | |
| 19. Old Romney | |
| 20. Paddlesworth | |
| 21. Postling | |
| 22. Saltwood | |

Map produced by Business Intelligence, Kent County Council
 © Crown Copyright and database right 2013, Ordnance Survey 100019238



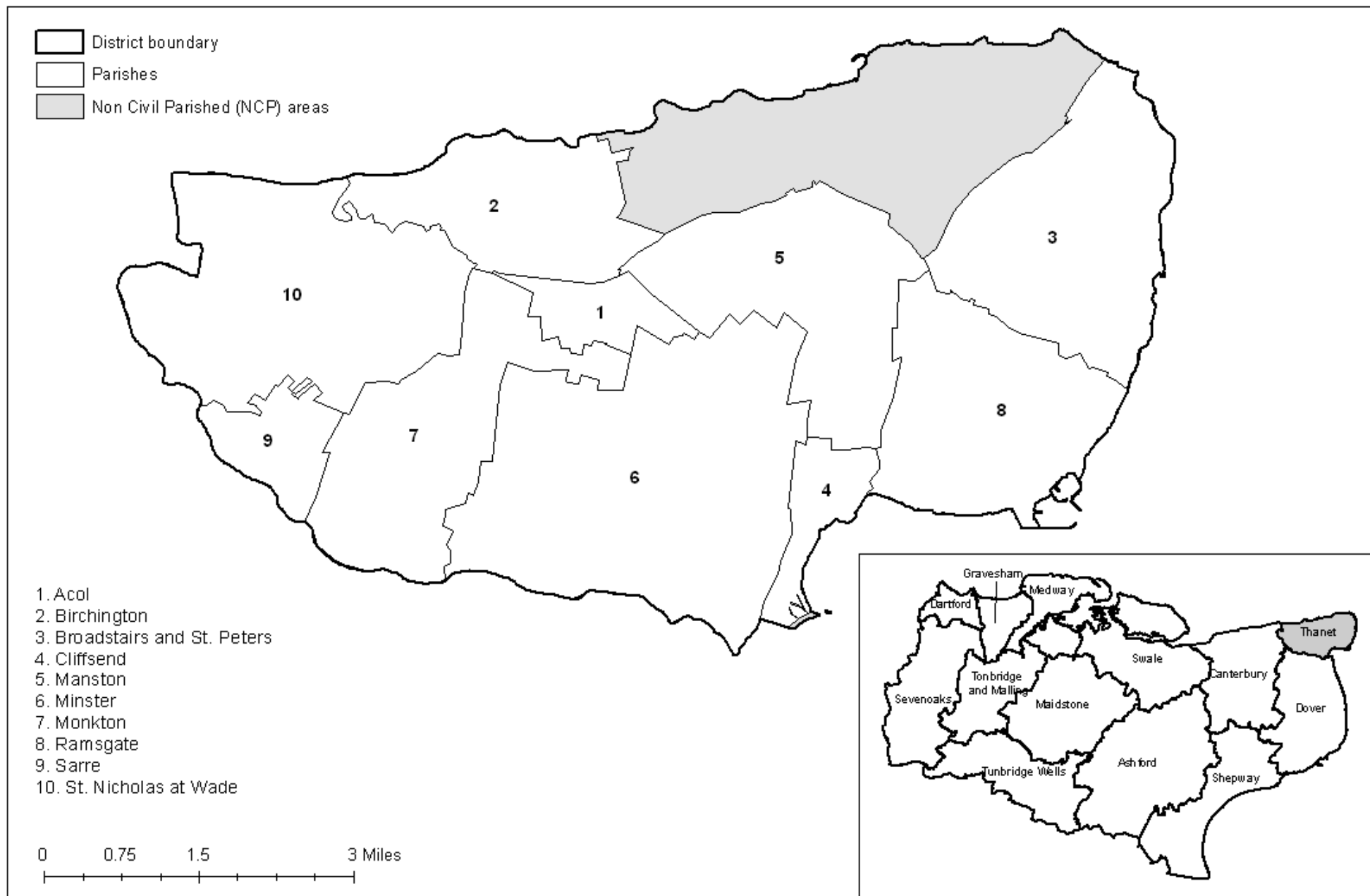
Parishes and Non Civil Parished (NCP) areas in Swale Borough




Map produced by Business Intelligence, Kent County Council
 © Crown Copyright and database right 2013, Ordnance Survey 100019238



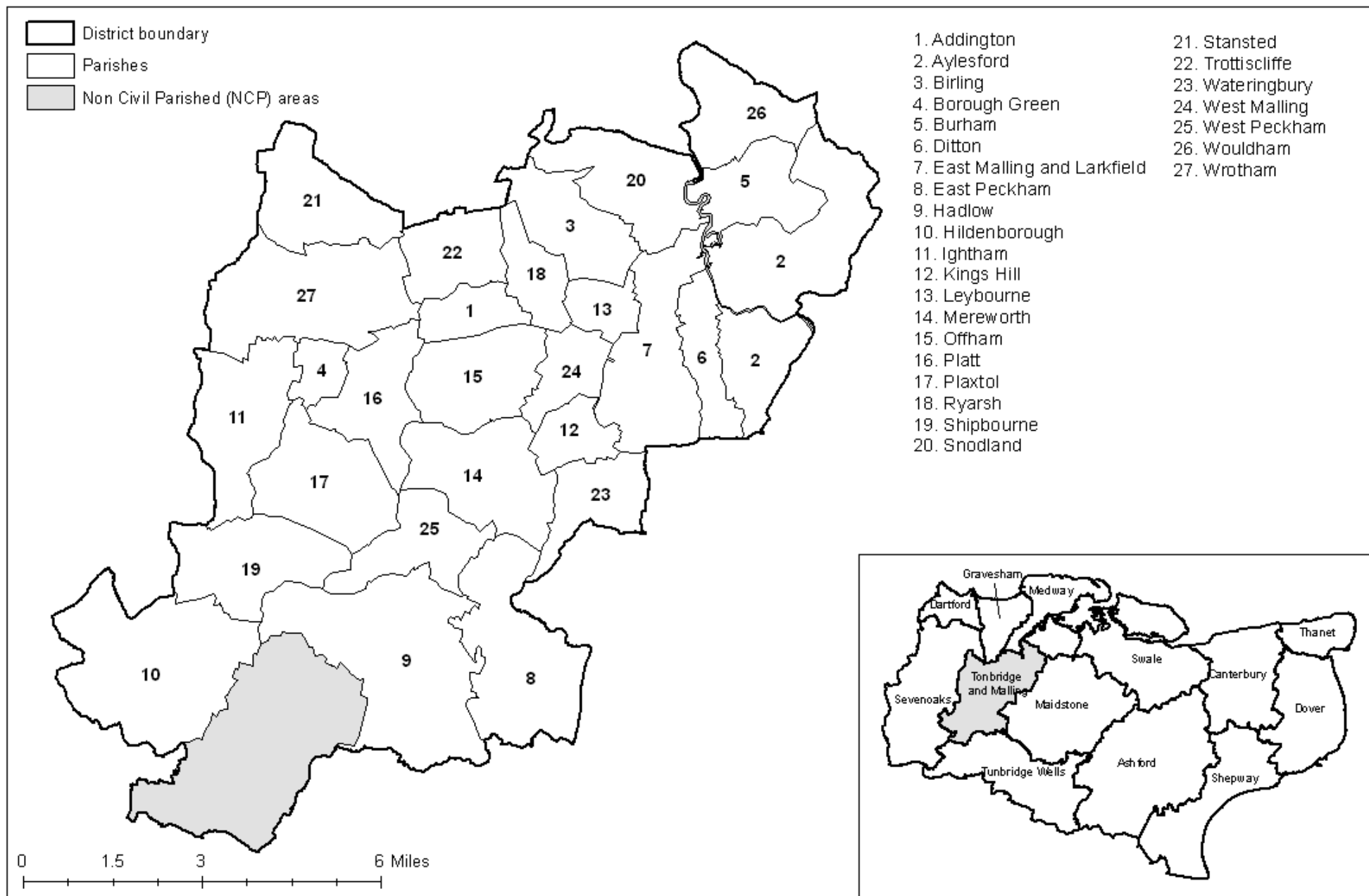
Parishes and Non Civil Parished (NCP) areas in Thanet District



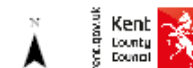
Map produced by Business Intelligence, Kent County Council
 © Crown Copyright and database right 2013, Ordnance Survey 100019238



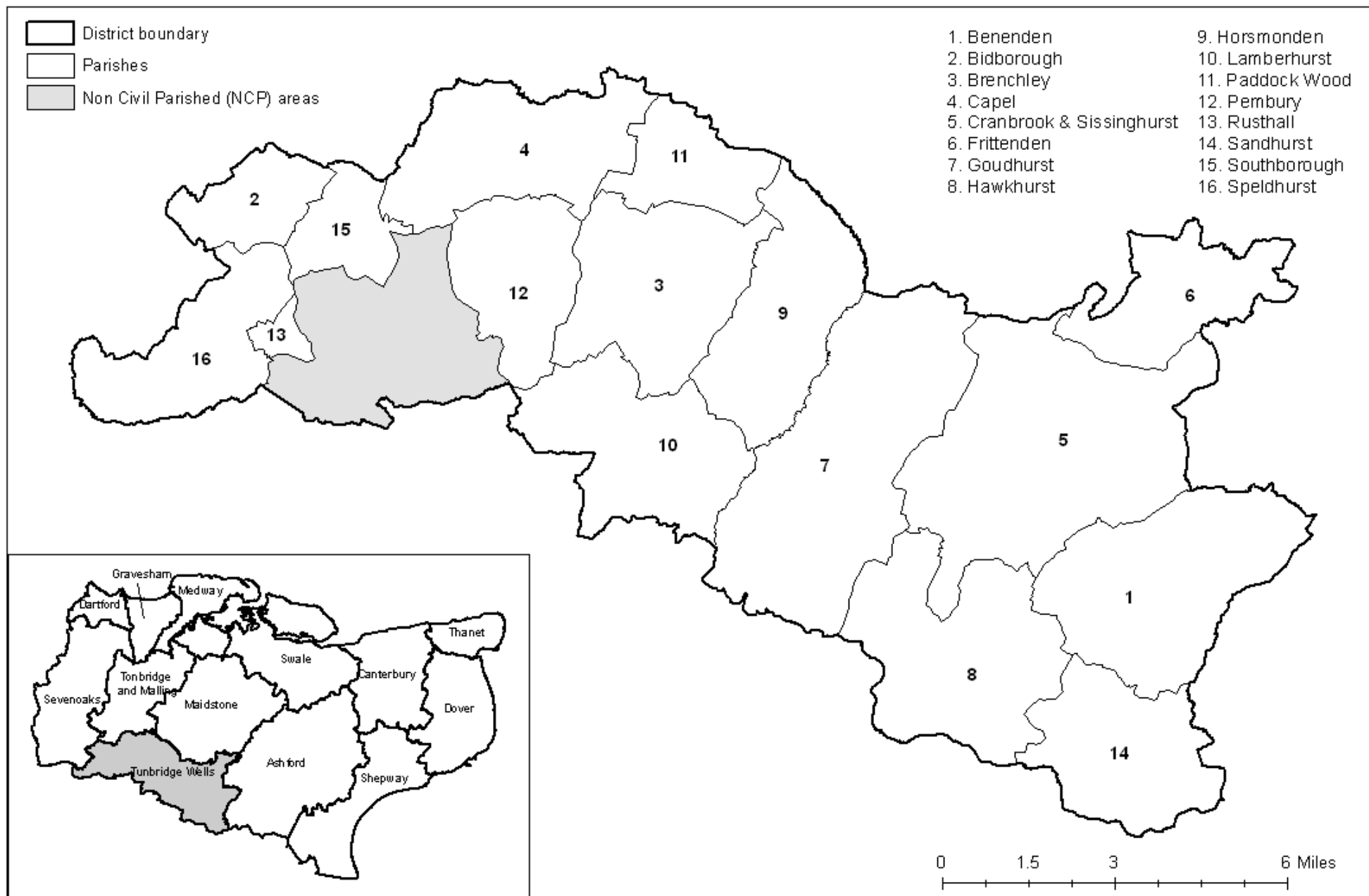
Parishes and Non Civil Parished (NCP) areas in Tonbridge & Malling Borough



Map produced by Business Intelligence, Kent County Council
 © Crown Copyright and database right 2013, Ordnance Survey 100019238



Parishes and Non Civil Parished (NCP) areas in Tunbridge Wells Borough



Map produced by Business Intelligence, Kent County Council
 © Crown Copyright and database right 2013, Ordnance Survey 100019238

