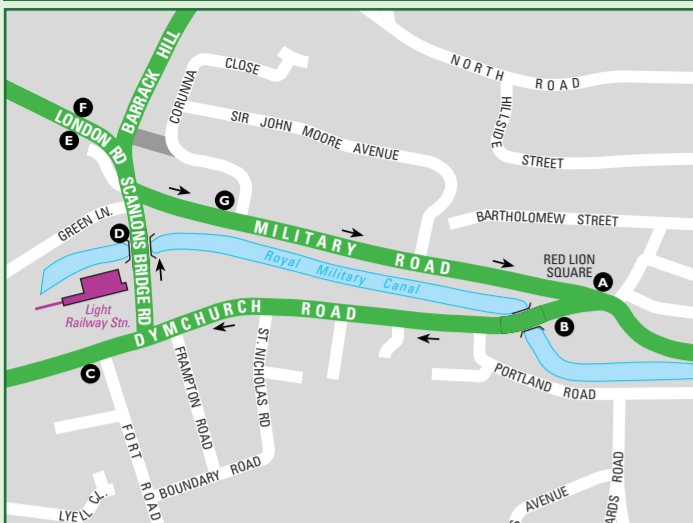


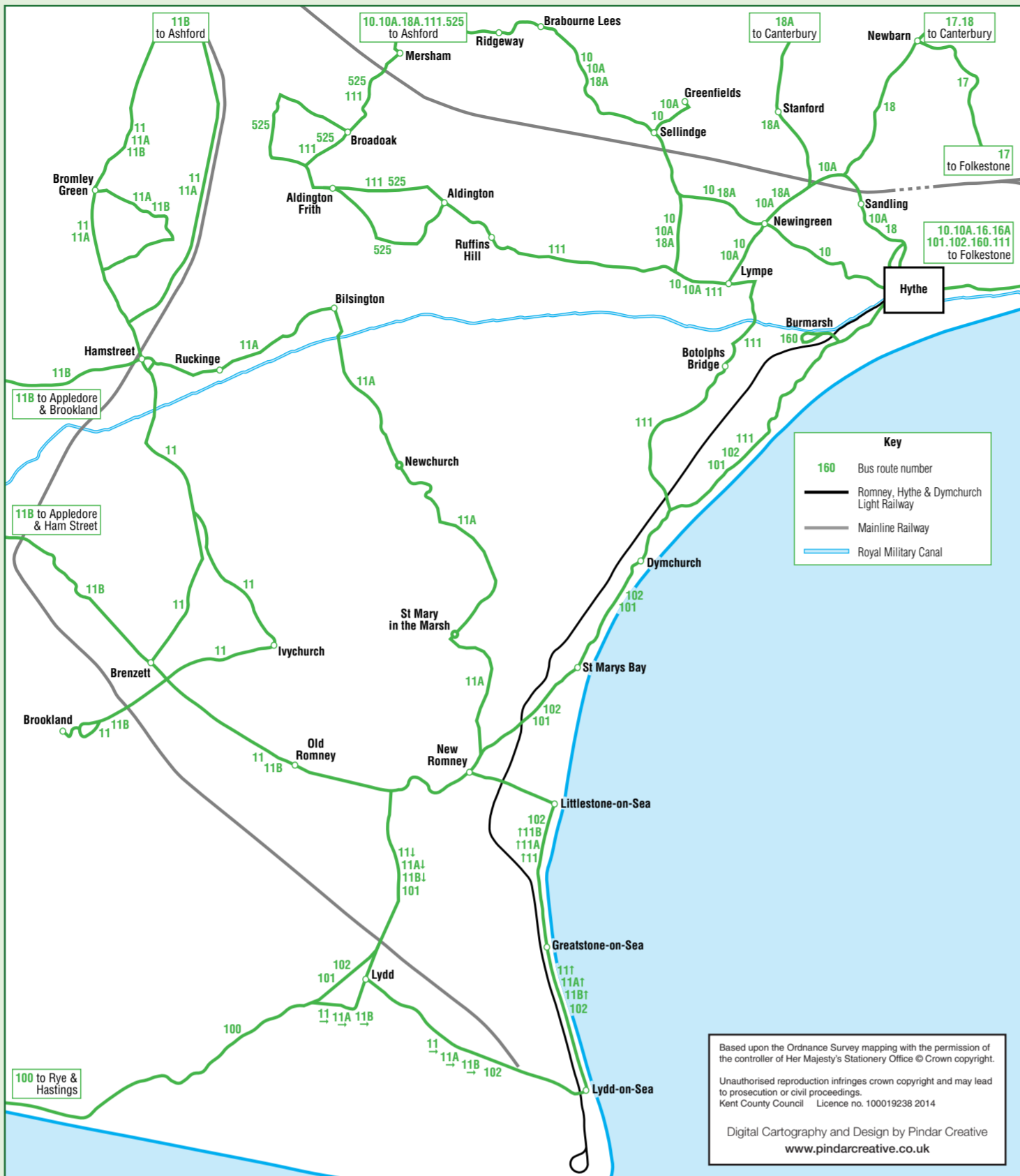
Where to Board your Bus in Hythe Town Centre



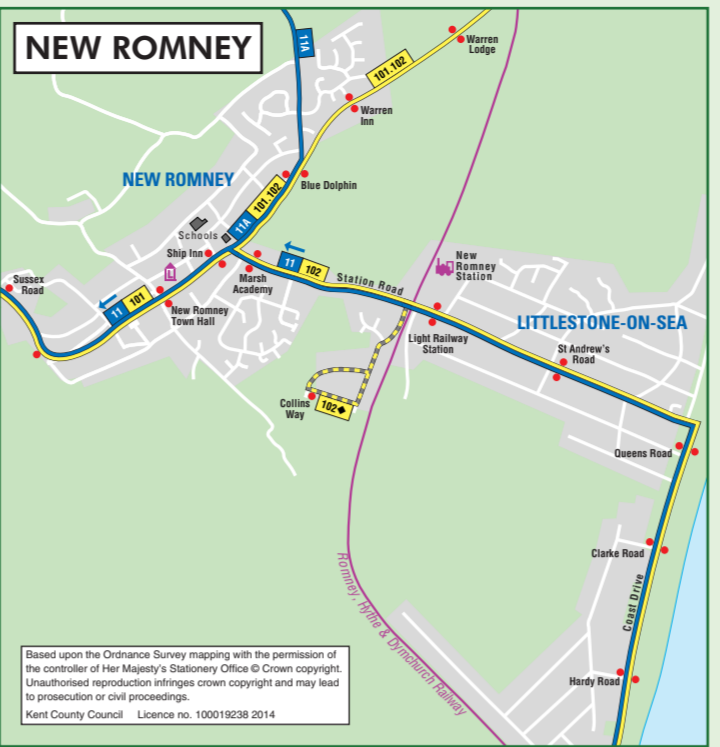
Based upon the Ordnance Survey mapping with the permission of the controller of Her Majesty's Stationery Office © Crown copyright. Unauthorised reproduction infringes crown copyright and may lead to prosecution or civil proceedings. Kent County Council Licence no. 100019238 2014

Destination	Service Numbers	Stops
Ashford via William Harvey Hospital	10/10A	B, D, E (10 only)
Bossingham	18	D, G, A
Brabourne Lees	10/10A	B, D, E (10 only)
Canterbury	16	G, A
Cheriton Post Office	18	D, G, A
Dover	160	D, G, A
Dymchurch	101/102	B, C
Folkestone Bus Station	10	F, G, A
	10A, 16, 19	G, A
	101/102, 160	D, G, A
Folkestone Central Station	160	D, G, A
Golden Valley Shopping Centre	16	G, A
Greatstone	102	D, G, A
Hastings	101/102 ***	B, C
Hawkinge	16	D, G, A
Hythe Grebe Crescent	160	B, C
Hythe Palmers Avenue	101/102	B, C
Lydd	101/102	B, C
Lydd-on-Sea	102	B, C
Lyminge	18	D, G, A
Lympe	10/10A	B, D, E (10 only)
Newingreen	10/10A	B, D, E (10 only)
New Romney	101/102	B, C
Rhodes Minnis	18	D, G, A
Rye	101/102 ***	B, C
St Mary's Bay	101/102	B, C
Saltwood	10A, 16	B, D
Sandling Railway Station	10A	D, G, A
Sandgate/Seabrook	10	F, G, A
	10A	G, A
	101/102, 160	D, G, A
Seabrook Naildown Road	16, 19	D, G, A
Sellinge	160	D, G, A
Stelling Minnis	10/10A	B, D, E (10 only)
	18	D, G, A

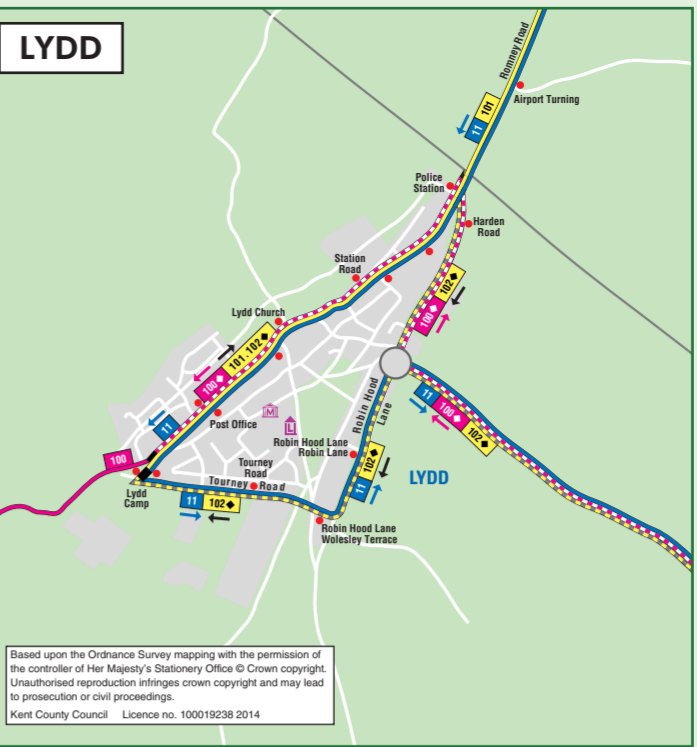
Note: *** - change at Lydd to service 100.
PLEASE NOTE: Services are subject to review from time to time and alterations may be introduced at any time. Every care has been taken in the compilation of the information contained in this guide but no liabilities can be accepted by Kent County Council or its Contractors for any inaccuracies or omissions.
PLEASE CHECK OPENING TIMES OF ATTRACTIONS BEFORE YOU TRAVEL



Based upon the Ordnance Survey mapping with the permission of the controller of Her Majesty's Stationery Office © Crown copyright. Unauthorised reproduction infringes crown copyright and may lead to prosecution or civil proceedings. Kent County Council Licence no. 100019238 2014
Digital Cartography and Design by Pindar Creative www.pindarcreative.co.uk



Based upon the Ordnance Survey mapping with the permission of the controller of Her Majesty's Stationery Office © Crown copyright. Unauthorised reproduction infringes crown copyright and may lead to prosecution or civil proceedings. Kent County Council Licence no. 100019238 2014



Based upon the Ordnance Survey mapping with the permission of the controller of Her Majesty's Stationery Office © Crown copyright. Unauthorised reproduction infringes crown copyright and may lead to prosecution or civil proceedings. Kent County Council Licence no. 100019238 2014

traveline

public transport info

0871 200 22 33

calls cost 10p per minute plus network extras

www.traveline.info

Key		Places of Interest	
	Bus route		Tourist Information Centre
	Occasional variation to bus route		Museum/Historical building
	Bus stop both sides of the road		Aeronautical Museum
	Bus stop one side of the road		Museum
	Terminus point		Castle
	Direction of travel		Martello Tower
	Rail line and station		Library
	Bus Station		Leisure park
	School		Gardens
	Cliff lift		Cinema
	Design, digital cartography and print by Pindar Creative www.pindarcreative.co.uk		Market
			Other attractions
			Light railway and station



Folkestone, Lydd, Hythe & New Romney Public Transport Map November 2014

Kent County Council
Transport Integration
Gibson Drive
Kings Hill
West Malling
Kent ME19 4QG

www.kentpublictransport.info
transport.integration@kent.gov.uk

local Stagecoach info
08456 00 22 99

customer services
Customer Services Section
Bus Station
St Georges Lane
Canterbury
Kent CT1 2SY

www.stagecoachbus.com

train information
08457 48 49 50

Coach & Bus Operators Contact Details

Code	Operator	Address	Telephone	Website
CC	Crosskeys Coaches	Crosskeys Business Park, Caesars Way, Folkestone, Kent CT19 4AL	01303 27 26 25	www.crosskeys.co.uk
EK	Stagecoach in East Kent & East Sussex	The Bus Station, St. George's Lane, Canterbury CT1 2SY	08456 00 22 99	www.stagecoachbus.com/eastkent
NX	National Express	4 Vicarage Road, Edgbaston, Birmingham B15 3ES	08705 80 80 80	www.nationalexpress.com

Rail Services

Operator	Address	Telephone	Website
Eurotunnel	Customer Relations Dept, PO Box 2000, Folkestone, Kent CT18 8XY	08705 35 35 35	www.eurotunnel.com
Romney, Hythe & Dymchurch Railway	Station Road, New Romney, Kent TN28 8PL	01797 362 353	www.rhd.org.uk
South Eastern Trains	Customer Services, PO Box 63428, London SE1P 5FD	0845 000 2222	www.southeasternrailway.co.uk
National Rail Enquiries		08457 48 49 50	www.nationalrail.co.uk

Other Services

Operator	Address	Telephone	Website
Lydd Air (flights to Le Touquet)	Lydd Airport, Kent TN29 9QL	01797 322 207	www.lyddair.com
Kent Karrier	Fully accessible dial-a-ride membership scheme	01622 605 349	
Folkestone Tourist Information Centre	Harbour Street, Folkestone, Kent CT20 1QN	01303 258 594	www.discoverfolkestone.co.uk
Hythe Tourist Information Centre	Red Lion Square, Hythe, Kent CT21 5AU	01303 267 799	www.discoverfolkestone.co.uk

Kent Karrier

Do you need to get out and about but have difficulty using the bus? Do you live a long way from a bus route?

Kent Karrier could be the answer!

Kent Karrier is a fully accessible dial-a-ride service that takes its members directly from their door to places in their local area.

It's easy to join the Kent Karrier scheme, just phone 01622 605 349 for an application form and return it to the address shown. A year's membership costs £5 and all you pay after that is a small fare for each journey.

Shepway Kent Karrier is operated by Kent Top Travel with financial help from Kent County Council. To book your journey call Kent Top Travel on 0845 600 6501.

The Role of Kent County Council in Local Bus Services

Most buses in Kent are operated for profit, but some would not be viable without subsidy. Kent County Council devotes over £6 million each year to the support of these socially necessary bus services, which are operated on behalf of the County Council by local bus companies.

Many services in this guide fall into this category; if you have a suggestion or complaint to make about your local bus services, please contact the relevant operator in the first instance.

If this proves unsatisfactory, please contact:

Transport Integration
KCC Commercial Services
Gibson Drive
Kings Hill
West Malling
Kent ME19 4QG

The Kent Freedom Pass scheme is a groundbreaking initiative that allows young people unlimited public bus travel for a year for a fixed annual fee. Application forms and passes are available from schools and the KCC website.

The scheme is designed to make travel easier and more affordable for young people, and to encourage the use of the public transport network in the longer term. By having the freedom to travel on any public bus service young people will become less reliant on private cars, reducing traffic congestion at peak times and helping social inclusion by allowing travel at evenings and weekends.

Bus Services in Shepway District

Service	Route Description	Monday to Friday		Saturday		Sunday		Operator
		Daytime	Evening	Daytime	Evening	Daytime	Evening	
* 10/10A	Folkestone - Sandgate - Hythe - Sellinge - Ashford (for Maidstone)	30 mins	~	30 mins	~	4 jnys	~	EK
* 11	Lydd - Lydd-on-Sea - New Romney - Brenzett - Hamstreet - Ashford - William Harvey Hospital	hourly	~	90 mins	~	~	~	EK
* 11A	Lydd - Lydd-on-Sea - New Romney - Newchurch - Bilsington - Hamstreet - Ashford - William Harvey Hospital	3 jnys	~	3 jnys	~	~	~	EK
* 11B	Lydd - Lydd-on-Sea - New Romney - Brenzett - Appledore - Hamstreet - Ashford - William Harvey Hospital	1 jny	~	1 jny	~	~	~	EK
* 16/16A/19	Hythe - Sandgate - Folkestone - Hawkinge - Densole - Denton - Canterbury * From Folkestone, Hythe every 30 minutes	15 mins*	hourly	15 mins*	hourly	hourly	~	EK
* 17	Folkestone - Cheriton - Etchingham - Lyminge - Elham - Barham - Bridge - Canterbury	hourly	2 hourly	hourly	2 hourly	2 hourly	~	EK
* 18/18A	Hythe - Saltwood - Lyminge - Stelling Minnis - Bossingham - Lower Hardres - Canterbury	2½ hourly	~	2½ hourly	~	~	~	EK
71	Cheriton - Folkestone Town Centre - Creteway Down	15 mins	30 mins	15 mins	30 mins	30 mins (until 20:30)	~	EK
72	Cheriton - Folkestone Town Centre - East Cliff	30 mins	~	30 mins	~	30 mins	~	EK
73	Cheriton - Folkestone Town Centre - Park Farm - Hawkinge	30 mins	~	30 mins	~	~	~	EK
77	Folkestone Town Centre - Golden Valley - Shornecliffe	hourly	~	hourly	~	~	~	EK
78	Folkestone Town Centre - Golden Valley	hourly	~	hourly	~	~	~	EK
* 91	Folkestone - Alkham - Kearsney Abbey - Temple Ewell - Dover	2 hourly	~	4 jnys	~	~	~	EK
100	Hastings - Rye - Camber - Lydd	hourly	~	hourly	~	2 hourly	~	EK
* 101	Lydd - New Romney - Dymchurch - Hythe - Folkestone - Dover	30 mins	~	30 mins	~	hourly	~	EK
* 102	Lydd-on-Sea - New Romney - Dymchurch - Hythe - Folkestone - Dover	30 mins	hourly	30 mins	hourly	hourly	~	EK
* 111	Ashford - Aldington - Burmarsh - Folkestone	1 jny Thur	~	~	~	~	~	EK
127	Holywell Avenue - Downs Road - Town Centre - Broadmead Village	30 mins	~	30 mins	~	~	~	EK
137	Folkestone Cooling Lane - Holywell Avenue	School	~	~	~	~	~	EK
138	Folkestone Cooling Lane - Hawkinge	School	~	~	~	~	~	EK
160	Folkestone - Cheriton - Seabrook - Hythe - Grebe Crescent	7 jnys	~	6 jnys	~	~	~	EK
971	Harvey Grammer School - Folkestone - Blackbull	School	~	~	~	~	~	EK
977	Folkestone - Folkestone Academy	School	~	~	~	~	~	EK
990	Greatstone-on-Sea - Dover	School	~	~	~	~	~	EK
992	Cheriton - Dover	School	~	~	~	~	~	EK
994	Folkestone Schools - West Hythe - Stanford	School	~	~	~	~	~	EK
A	Densole - Brockhill Park School	School	~	~	~	~	~	CC
D	Hill Road - Brockhill Park School	School	~	~	~	~	~	CC
021	London Victoria - Ashford - Folkestone - Dover							NX

Key: * - Service supported by Kent County Council * - Some journeys supported by Kent County Council Schools - School days only
PLEASE NOTE: Services are subject to review from time to time and alterations may be introduced at any time. Every care has been taken in the compilation of the information contained in this guide but no liabilities can be accepted by Kent County Council or its Contractor for any inaccuracies or omissions.

Cover photograph courtesy of Colin Evans