

KENT COUNTY COUNCIL
REGISTER OF DEPOSITS



KCC Reference number: **TH/ROW4/HQ/418**

- ✓ Highways Statement
- ✓ Landowner Statement
- ✓ Highways Declaration

Date Deposit application received: **15/12/2016**

Date on which any Highways Declaration expires: **23/12/2036**

.....

Details of the land:

District	Dover
Parish	Eastry, Woodnesborough, Worth
Address & postcode of buildings on land parcels	Land at Statenborough Farm, Eastry, Kent, CT13 0DH with frontage to Felderland Lane, Sandwich Road and A256; land at Denne Court, Selson Lane, Hammill, Woodnesborough, Kent, CT13 0EG with road frontage to Selson Lane; land at Worth Hill, Worth, Kent, CT14 0DH.
Nearest town/city	Woodnesborough; Statenborough; Worth
OS 6-figure grid reference	TR 296 559 ; TR 317 555 ; TR 334 566

KCC Contact: Definitive Map Officer

Tel: 03000 41 71 71

Email: prow@kent.gov.uk

Form CA17

Notice of landowner deposit statement under section 31(6) of the Highways Act 1980 and/or section 15A(1) of the Commons Act 2006

The Kent County Council

An application to deposit a map and statement and subsequently lodge a declaration under section 31(6) of the Highways Act 1980 and deposit a statement under section 15A(1) of the Commons Act 2006 has been made in relation to the land described below and shown edged red on the accompanying map, reference **27/16**. Deposit applications enable a landowner to protect their land against the establishment of any/further public rights of way and/or registration of the land as a village green.

PLEASE NOTE:

This deposit does not affect existing recorded public rights of way but may affect any unrecorded rights over the land described below. Deposits made under section 31(6) of the Highways Act 1980 may prevent deemed dedication of public rights of way over such land under section 31(1) of that Act. Deposits made under section 15A(1) of the Commons Act 2006 may affect the ability to register such land as a town or village green under section 15 of that Act. Please see guidance at:

<http://www.defra.gov.uk/rural/protected/greens/> for further information.

There is no means of objection to this statement.

Description of the land:

Land at Statenborough Farm, Eastry, Kent, CT13 0DH with frontage to Felderland Lane, Sandwich Road and A256; land at Denne Court, Selson Lane, Hammill, Woodnesborough, Kent, CT13 0EG with road frontage to Selson Lane; land at Worth Hill, Worth, Kent, CT14 0DH.

Name of the Parish, Ward or District in which the land is situated:

Eastry, Woodnesborough, Worth - Dover

The deposit was submitted by Mr Harry Kenton for Mr Nicolas Kenton and was received by this authority on 15/12/2016.

The authority maintains a register of maps, statements and declarations deposited under section 31(6) of the Highways Act 1980 and section 15B of the Commons Act 2006.

This register can be accessed online at: <http://www.kent.gov.uk/waste-planning-and-land/public-rights-of-way/landowner-protection> or can be inspected free of charge at the address below at the times indicated below:

PROW & Access Service, Invicta House – County Hall, Maidstone, Kent, ME14 1XX Monday-Friday between the hours of 10.00am-4.00pm. For further information on this subject or to make an appointment to view the register in the office, please contact **Mrs Maria McLauchlan on 03000 413420**.

Signed on behalf of **The Kent County Council:**



Name and Position of Signatory: Mike Overbeke,
Head of Public Protection

Date: 6th February 2017



This notice may be removed after 6th April 2017

PART A:

**Information relating to the applicant and land to which the application relates
(all applicants must complete this Part)**

1. Name of appropriate authority to which the application is addressed:

Kent County Council

2. Name and full address (including postcode) of applicant:

Harry Kenton
BTF Partnership
Clockhouse Barn
Canterbury Road
Challock
Ashford
Kent TN25 4BJ

3. Status of applicant (tick relevant box or boxes):

I am

(a) the owner of the land(s) described in paragraph 4.

(b) making this application and the statements it contains on behalf of

Nicholas Kenton who is the owner of the lands described in paragraph 4 and in my capacity as the landowner's managing agent.

4. Insert description of the lands to which the application relates (including full address and postcode):

All that land shown edged in red on the map accompanying this statement and described as follows:

Map 1

Land at Statenborough Farm, Eastry, Sandwich, Kent CT13 0DH. Being approximately 27.91 hectares (68.95 acres) of land with road frontage to Felderland Lane, Sandwich Road, and A256.

Map 2

Land at Denne Court, Selson Lane, Hammill, Woodnesborough, Kent CT13 0EG. Being approximately 8.96 hectares (22.14 acres) of land with road frontage to Selson Lane.

Map 3

Land at Worth Hill, Worth, Sandwich, Kent CT14 0DH. Being approximately 2.04 hectares (5.05 acres) of land.

5. Ordnance Survey six-figure grid references of a point within the area of lands to which the application relates:

Map 1: TR317555

Map 2: TR296559

Map 3: TR334566

6. This deposit comprises the following statements:

PART B:
Statement under section 31(6) of the Highways Act 1980

Nicholas Kenton is the owner of the land described in paragraph 4 of Part A of this form and shown edged in red on the map accompanying this statement.

Ways shown in green on the accompanying map are public bridleways.

Ways shown in purple on the accompanying map are public footpaths.

No other ways over the land shown edged in red on the accompanying maps have been dedicated as highways.

PART D:

Statement under section 15A(1) of the Commons Act 2006

Nicholas Kenton is the owner of the land described in paragraph 4 of Part A of this form and shown edged in red on the maps accompanying this statement.

Nicholas Kenton wishes to bring to an end any period during which persons may have indulged as of right in lawful sports and pastimes on the whole or any part of the land shown edged in red on the accompanying maps.

PART E:

Additional information relevant to the application

(insert any additional information relevant to the application)

PART F:
Statement of Truth
(all applicants must complete this Part)

WARNING: If you dishonestly enter information or make a statement that you know is, or might be, untrue or misleading, and intend by doing so to make a gain for yourself or another person, or to cause loss or the risk of loss to another person, you may commit the offence of fraud under section 1 of the Fraud Act 2006, the maximum penalty for which is 10 years' imprisonment or an unlimited fine, or both.

I BELIEVE THAT THE FACTS AND MATTERS CONTAINED IN THIS FORM ARE TRUE

Signature (of the person making the statement of truth):



Print full name:

Harry Kenton BTF Partnership

Date: 13th December 2016

You should keep a copy of the completed form

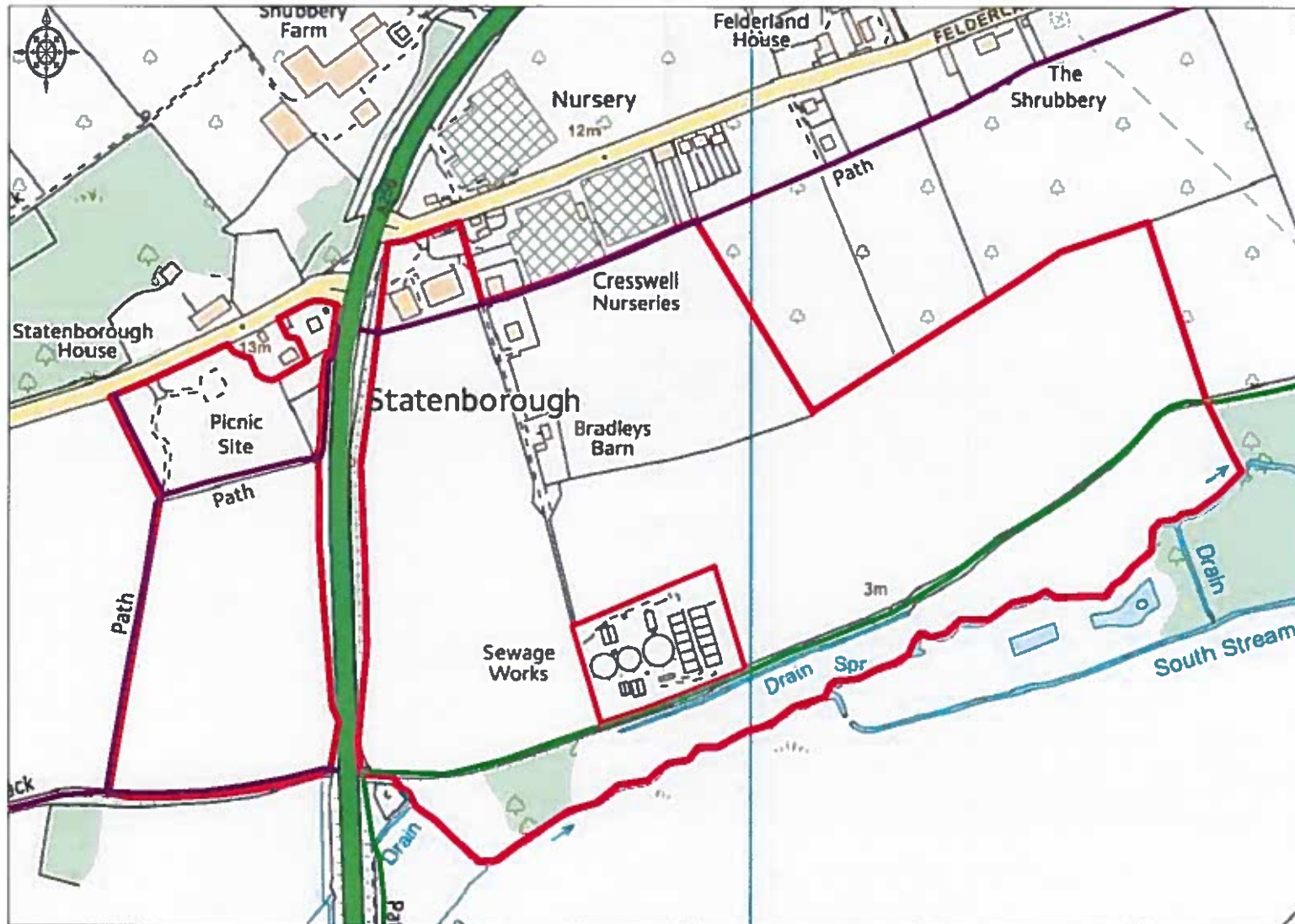
Data Protection Act 1998 - Fair Processing Notice

The purpose of this Fair Processing Notice is to inform you of the use that will be made of your personal data, as required by the Data Protection Act 1998.

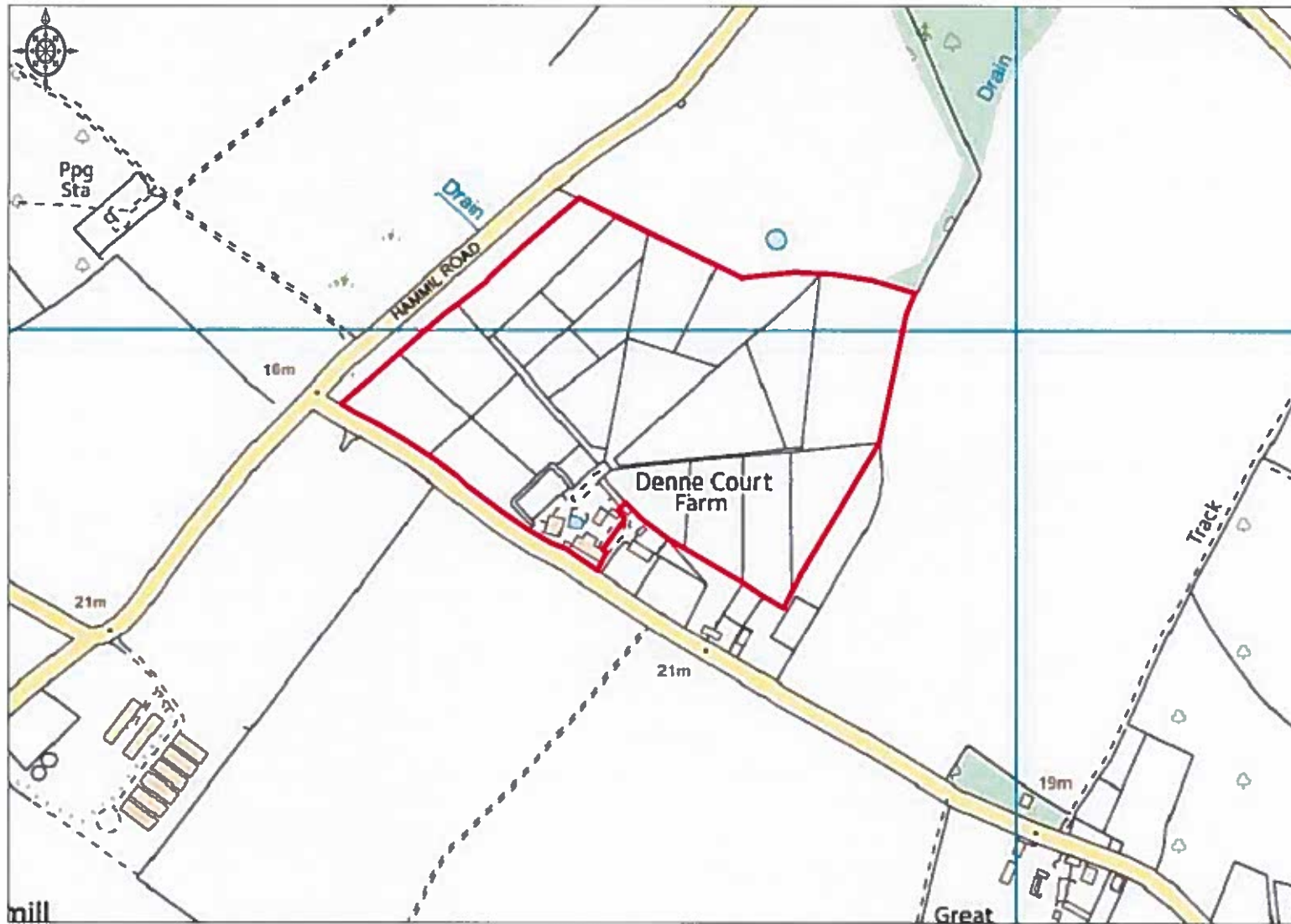
The appropriate authority (see explanation of definition in above guidance notes) in England is the data controller in respect of any personal data that you provide when you complete this form.

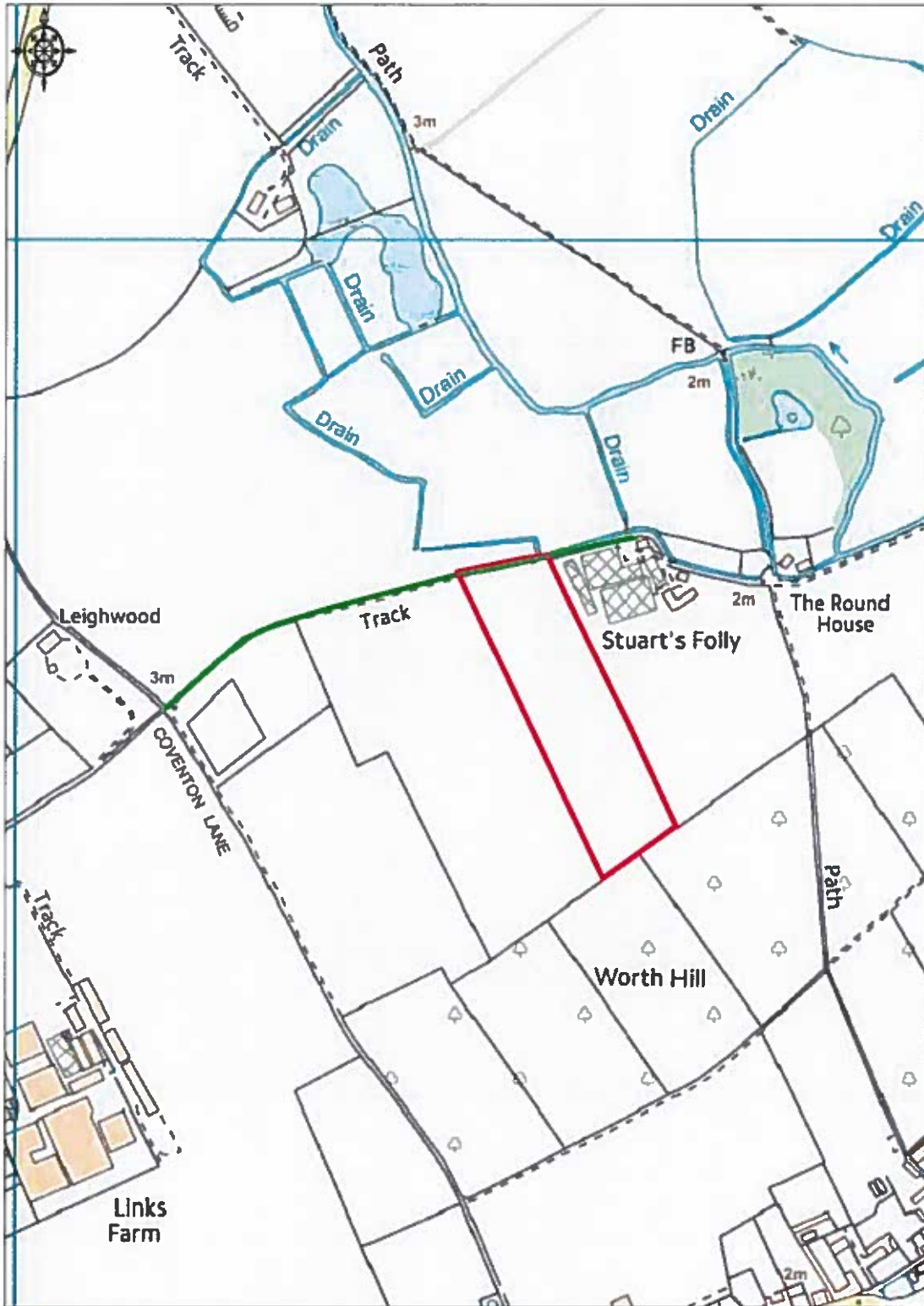
The information that you provide will be used by the appropriate authority in its duties to process applications to deposit statements, maps and declarations under section 31(6) the Highways Act 1980 and statements under section 15A(1) of the Commons Act 2006. The information you provide will also be used by the appropriate authority in its duty to update the registers in which details of such deposits are recorded under the Dedicated Highways (Registers under Section 31A of the Highways Act 1980) (England) Regulations 2007 and the Commons (Registration of Town or Village Greens) and Dedicated Highways (Landowner Statements and Declarations) England) Regulations 2013.

The appropriate authority is required by the legislation above to maintain a register which holds information provided in this form, which can be inspected online or in person by members of the public on request. It may also be required to release information, including personal data and commercial information, on request under the Environmental Information Regulations 2004 or the Freedom of Information Act 2000. However, the appropriate authority will not permit any unwarranted breach of confidentiality nor will they act in contravention of their obligations under the Data Protection Act 1998.



Drainage Survey © Crown Copyright 2016 All rights reserved. Licence number 100022432. Plot/ed Scale - 1:5000





PART A:

**Information relating to the applicant and land to which the application relates
(all applicants must complete this Part)**

1. Name of appropriate authority to which the application is addressed:

Kent County Council

2. Name and full address (including postcode) of applicant:

Harry Kenton
BTF Partnership
Clockhouse Barn
Canterbury Road
Challock
Ashford
Kent TN25 4BJ

3. Status of applicant (tick relevant box or boxes):

I am

(a) the owner of the land(s) described in paragraph 4.

(b) making this application and the declaration it contains on behalf of

Nicholas Kenton who is the owner of the lands described in paragraph 4 and in my capacity as the landowner's managing agent.

4. Insert description of the lands to which the application relates (including full address and postcode):

All that land shown edged in red on the maps accompanying the statement submitted to Kent County Council on 15th December and described as follows:

Map 1

Land at Statenborough Farm, Eastry, Sandwich, Kent CT13 0DH. Being approximately 27.91 hectares (68.95 acres) of land with road frontage to Felderland Lane, Sandwich Road, and A256.

Map 2

Land at Denne Court, Selson Lane, Hammill, Woodnesborough, Kent CT13 0EG. Being approximately 8.96 hectares (22.14 acres) of land with road frontage to Selson Lane.

Map 3

Land at Worth Hill, Worth, Sandwich, Kent CT14 0DH. Being approximately 2.04 hectares (5.05 acres) of land.

5. Ordnance Survey six-figure grid references of a point within the area of lands to which the application relates:

Map 1: TR317555

Map 2: TR296559

Map 3: TR334566

6. This deposit comprises the following declaration:

PART C:
Declaration under section 31(6) of the Highways Act 1980

1. **Nicholas Kenton** is] the owner of the land described in paragraph 4 of Part A of this form and shown edged in red on the maps lodged with Kent County Council on 15th December 2016.

2. On the 15th day of December 2016 **Nicholas Kenton** deposited with Kent County Council, being the appropriate council, a statement accompanied by 3 maps showing **Nicholas Kenton's** property shown edged in red which stated that:
the ways shown in green on that map had been dedicated as bridleways;
the ways shown in purple on that map had been dedicated as footpaths;
no other ways had been dedicated as highways over **Nicholas Kenton's** property.

4. No additional ways have been dedicated over the land shown edged in red on the maps referenced in paragraph 1 above since the statement dated 15th December 2016 referred to in paragraph 2 above and at the present time **Nicholas Kenton** has no intention of dedicating any more public rights of way over the property.

PART F:
Statement of Truth
(all applicants must complete this Part)

WARNING: If you dishonestly enter information or make a statement that you know is, or might be, untrue or misleading, and intend by doing so to make a gain for yourself or another person, or to cause loss or the risk of loss to another person, you may commit the offence of fraud under section 1 of the Fraud Act 2006, the maximum penalty for which is 10 years' imprisonment or an unlimited fine, or both.

I BELIEVE THAT THE FACTS AND MATTERS CONTAINED IN THIS FORM ARE TRUE

Signature (of the person making the statement of truth):



Print full name:

Harry Kenton BTF Partnership

Date: 20th December 2016

You should keep a copy of the completed form

Data Protection Act 1998 - Fair Processing Notice

The purpose of this Fair Processing Notice is to inform you of the use that will be made of your personal data, as required by the Data Protection Act 1998.

The appropriate authority (see explanation of definition in above guidance notes) in England is the data controller in respect of any personal data that you provide when you complete this form.

The information that you provide will be used by the appropriate authority in its duties to process applications to deposit statements, maps and declarations under section 31(6) the Highways Act 1980 and statements under section 15A(1) of the Commons Act 2006. The information you provide will also be used by the appropriate authority in its duty to update the registers in which details of such deposits are recorded under the Dedicated Highways (Registers under Section 31A of the Highways Act 1980) (England) Regulations 2007 and the Commons (Registration of Town or Village Greens) and Dedicated Highways (Landowner Statements and Declarations) England Regulations 2013.

The appropriate authority is required by the legislation above to maintain a register which holds information provided in this form, which can be inspected online or in person by members of the public on request. It may also be required to release information, including personal data and commercial information, on request under the Environmental Information Regulations 2004 or the Freedom of Information Act 2000. However, the appropriate authority will not permit any unwarranted breach of confidentiality nor will they act in contravention of their obligations under the Data Protection Act 1998.