

Bus Services in the Swale Area

SERVICE	ROUTE DESCRIPTION	Monday - Friday		Saturday	Sunday/ Public Holidays	Operator
		Daytime	Evening			
3/3A/3B*	Canterbury – Boughton – Faversham – Kiln Court	2 per hour	2 hourly	2 per hour	see 333	EK
3X	Canterbury – Faversham – Davington	hourly	hourly	hourly	see 333	EK
8	Conyer – Teynham – Sittingbourne – Chalkwell – Borden	6 journeys	–	–	–	CW
9	Kenilworth Court – Sittingbourne – Cromers Corner – Homewood Avenue – Eden Village	hourly	–	hourly	–	CW
9K	Sittingbourne Station – Kent Science Park (one early morning journey continues to Bredgar)	4 journeys	–	–	–	CW
322	Sittingbourne – Kemsley – (Iwade) – Eastchurch Prisons – (Sheerness)	1 journey	–	–	–	CW
324	Sheerness – Minster – Halfway – Iwade – Milton Regis – Sittingbourne – Snipeshill – Teynham – Ospringe – Faversham – Canterbury	1 jny (Mon/Wed/Fri)	–	–	–	CW
326/327	Sheerness (326)* – Sittingbourne – Newington – Lower Halstow (327) – Rainham – Gillingham – Maritime Hospital – Chatham (*2 return journeys Mon-Fri)	hourly	1 journey	hourly	–	CW
333	Oare – Faversham – Teynham – Sittingbourne – Detling – Maidstone	hourly	–	hourly	2 hourly	AM
334	Sheerness – Minster – Iwade – The Meadows – Sittingbourne – Detling – Maidstone	hourly	–	hourly	–	AM
339	Sheerness – Minster – Halfway – Iwade – Milton Regis – Sittingbourne – Hempstead Valley Shopping Centre	1 jny (Thu)	–	–	–	CW
341	(Sheerness – Minster – Iwade – Milton Regis*) – Sittingbourne – Northwood Drive (*One school journey from Sheerness)	4 journeys	–	–	–	AM
343	Sittingbourne – Kent Memorial Hospital – Bredgar	3 journeys	–	–	–	CW
344	Bredgar – Borden – Sittingbourne – Swanstree Avenue – Bapchild – Teynham – Conyer (One return journey to Newnham, The George)	2 hourly	–	4 journeys	–	CW
345	Bredgar – Borden – Sittingbourne – Swanstree Avenue – Bapchild – Teynham – Lynsted – Doddington – Newnham	3 journeys	–	4 journeys	–	CW
346	Borden – Kenilworth Court – Sittingbourne – Snipeshill – Lansdown Road	1-2 hourly	–	–	–	CW
347 &	Kemsley (Newman Drive) – Milton Regis – Sittingbourne	15 mins	3 journeys	20 mins	–	AM
348	The Meadows – Milton Regis – Sittingbourne – Northwood Drive – (Rodmersham Green) – Mintern Avenue – Sittingbourne – Milton Regis – The Meadows	hourly	hourly	hourly	–	CW
349	Sittingbourne – Snipeshill – Swanstree Avenue – Murston or Great Easthall	30 mins	–	30 mins	–	AM
360/362	Rushenden – Sheerness – Minster – Wards Hill (362) – Eastchurch – Warden Bay – Leysdown	30 mins	–	30 mins	2 hourly	AM
361	Sheerness – Queensway – Sheerness	20 mins	–	20 mins	–	AM
363	Rushenden – Sheerness – Minster – Sheppey Hospital – Bell Farm Lane	hourly	–	hourly	–	AM
364*/367	Sheerness – Minster – Eastchurch – Warden Point (one 367 journey in each direction runs via Halfway on schooldays)	6 journeys	–	6 journeys	–	CW
368	Minster – Sheppey Hospital – Queensborough – Rushenden	hourly	–	hourly	–	AK
638	Whitstable – Grimshill – Seasalter – Dargate – Hernhill – Boughton – Faversham	2 hourly	–	3 journeys	–	EK
660	Tankerton – Whitstable – Seasalter – Graveney – Faversham – Eastling – Stalisfield Green	5 journeys	–	3 journeys	–	KI
666 &	Ashford – Challock – Sheldwich – Faversham – Oare (certain journeys)	hourly	–	2 hourly	–	RE
SW1	Sheerness – Minster – Eastchurch – Warden Bay – Leysdown	–	2/3 jnys	2/3 (eves)	2/3 (eves)	SM

School Bus Services in the Swale Area (not shown on map)

SERVICE	ROUTE DESCRIPTION	Monday - Friday	Saturday	Sunday/ Public Holidays	Operator
320	Sheerness – Minster – Halfway – Iwade – Kemsley – Milton Regis – Sittingbourne	Schooldays only	–	–	CW
321D/S	Sheerness – Minster – Thistle Hill Way – Halfway – Iwade – Sittingbourne	Schooldays only	–	–	CW
325/328	Rainham – Upchurch – Lower Halstow – Newington – Chalkwell – Sittingbourne	Schooldays only	–	–	CW
332	Deans Bottom – Stockbury/Yelsted – Danaway – Westlands School – Borden Grammar School	Schooldays only	–	–	CW
363/366	Leysdown – Warden – Eastchurch – Minster – (Sheerness)	Schooldays only	–	–	AM
351	Iwade – Bobbing – The Meadows – Sittingbourne	Schooldays only	–	–	AM
365	Sheerness – Halfway – Queensborough – Rushenden	Schooldays only	–	–	AM
370B	Eastchurch – Minster – Queensborough – Sittingbourne	Schooldays only	–	–	TM
370L	Leysdown – Eastchurch – Harps Estate – Thistle Hill – Halfway – Queensborough – Sittingbourne	Schooldays only	–	–	TM
370R	Sheerness – Queensborough – Iwade – Bobbing – Sittingbourne	Schooldays only	–	–	TM
370S	Sheerness – Marine Parade – Minster – Queensborough – Sittingbourne	Schooldays only	–	–	TM
371	Leysdown – Warden Bay – Eastchurch – Minster – Halfway – Sheerness – Queensborough – Iwade – Milton Regis – Sittingbourne	Schooldays only	–	–	TM
662	Murston – Sittingbourne – Teynham – Lynsted – Doddington – Newnham – Faversham	Schooldays only	–	–	RE
664	Conyer – Teynham – Lynsted	Schooldays only	–	–	RE

Key for Bus Services

- Service fully supported by Kent County Council
- Some journeys supported by Kent County Council
- Service normally operated with a wheelchair-accessible bus. Please check with the operator before travelling
- Not shown on the map
- Return journey starts from Snipeshill Community College on Monday to Thursday, and from Sittingbourne Schools on Friday

Bus and Coach Operators

AK/AM	Arriva	08701 201088
CW	Chalkwell Coaches	01795 423982
KI	Kingsman International	01795 531553
EK	Stagecoach	08456 002299
RE	Regent Coaches	01227 263676
SM	Sheppey Matters	01795 583547
TL	Travel Link	01634 265503
TM	Travelmaster	

Kent Karrier

The **Kent Karrier** scheme is designed for people who cannot use conventional public transport. Membership is £5 per year and is open to those with a disability or mobility impairment, or those living in a rural area more than 500 metres from an existing bus route.

There are two services available:

SUN Kent Karrier is a minibus shopping service to Faversham, Sittingbourne or Sheerness, depending on where you live. A small fare is payable for each journey.

SUN Dial-a-Ride is a car service that will take you anywhere that a normal taxi would, with a 20% reduction on the normal fare.

All vehicles are fully wheelchair accessible.

For more details or a membership form, please call: **01622 605349**

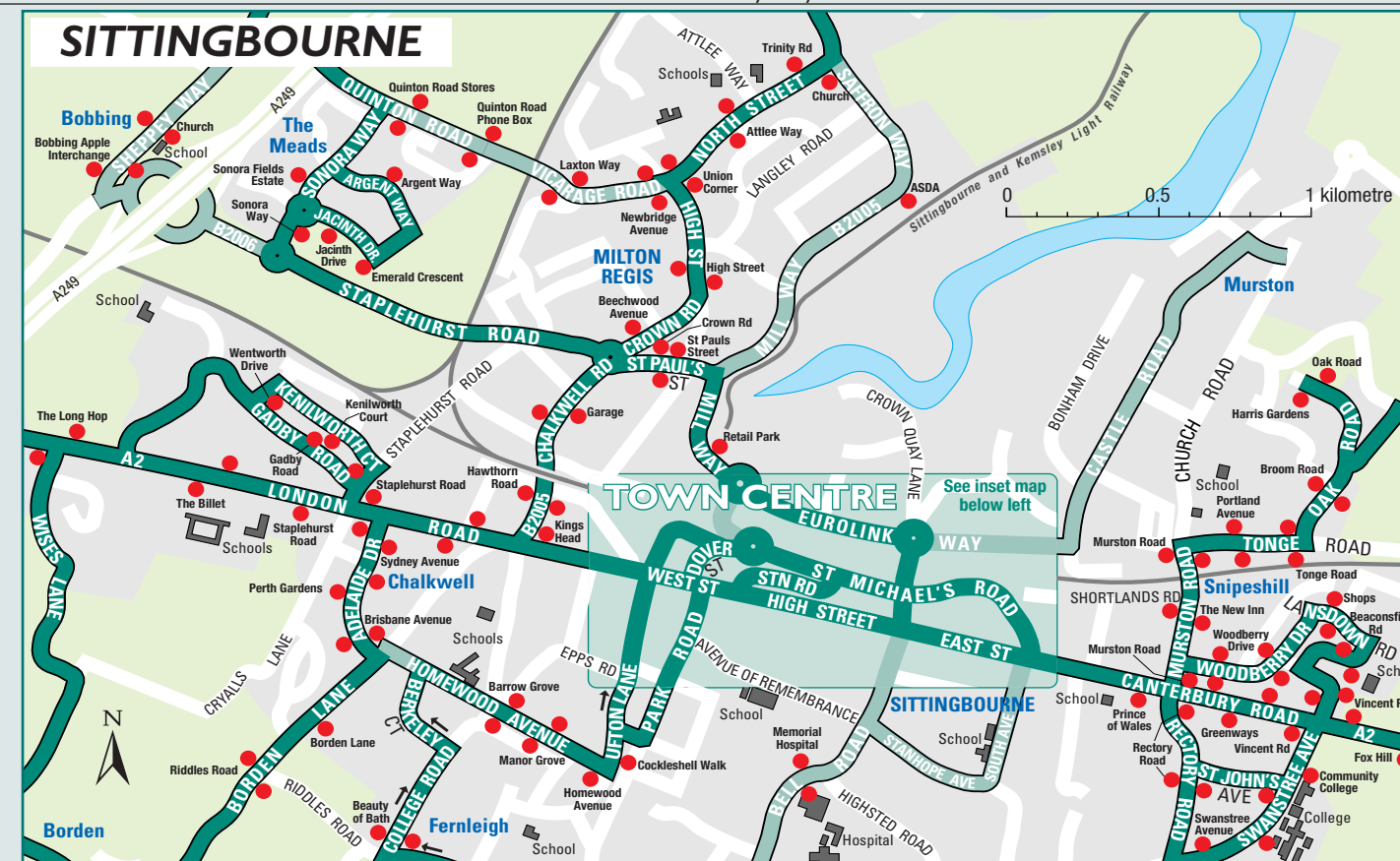
The Role of Kent County Council in Local Bus Services

Most bus services are run for profit, but some would not be viable without subsidy. Kent County Council devotes over £6 million annually to the support of these socially necessary bus services, which are operated on behalf of the County Council by local bus companies. Many services in this guide fall into this category; if you have a complaint or a suggestion to make about your local bus services, please contact the relevant operator in the first instance. If this proves unsatisfactory, please contact:

Transport Integration
Kent County Council
Gibson Drive
Kings Hill
West Malling
Kent ME19 4QG

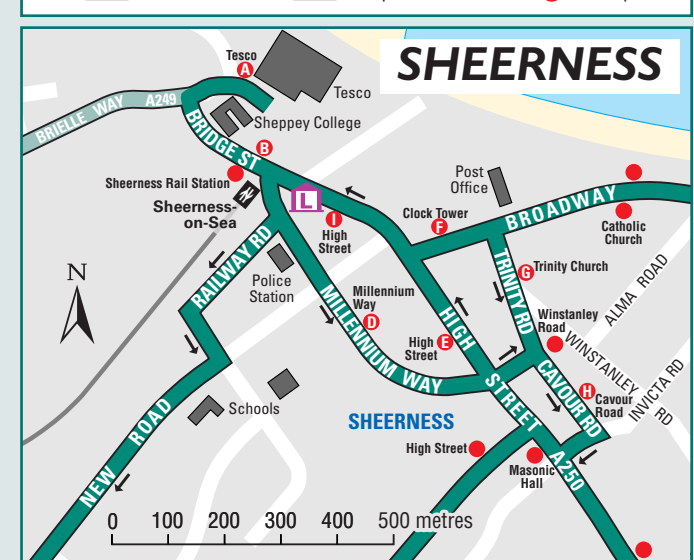
✉ transport.integration@kent.gov.uk

PLEASE NOTE: Services are subject to review from time to time and alterations may be introduced at any time. Every care has been taken in the compilation of the information contained in this guide but no liabilities can be accepted by Kent County Council or its Contractors for any inaccuracies or omissions.

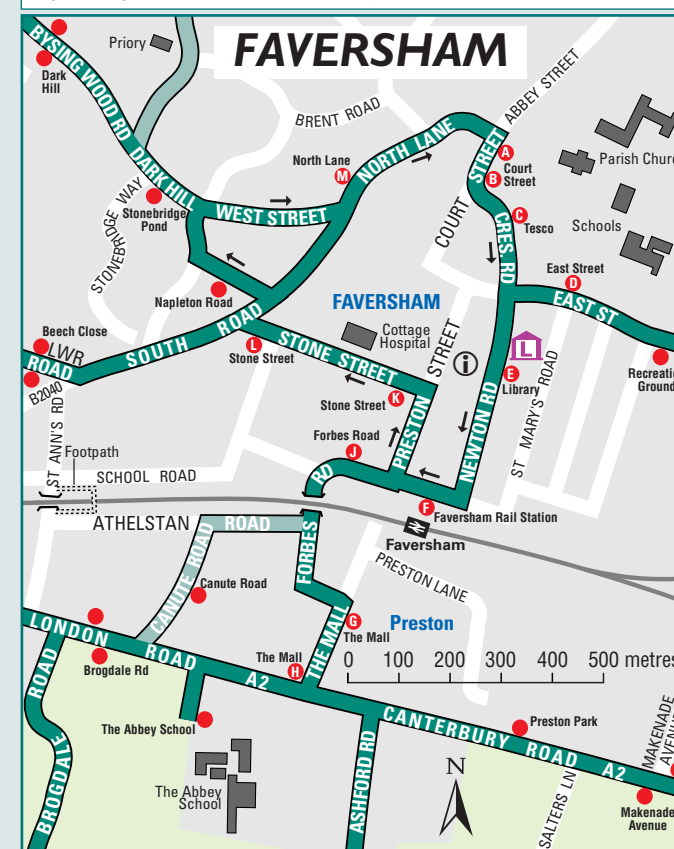


Key for the Maps

- Main bus route
- Infrequent bus route
- Bus stop



Based upon the Ordnance Survey mapping with the permission of the controller of Her Majesty's Stationery Office © Crown copyright. Unauthorised reproduction infringes crown copyright and may lead to prosecution or civil proceedings.
© Kent County Council
Licence no. 100019238 2016
Digital Cartography by Pindar Creative www.pindarcreative.co.uk



Coach Services in the Swale Area

Not Shown on Map

SERVICE	ROUTE DESCRIPTION	Monday - Friday Daytime	Operator
750	Sheerness – Minster – Iwade – Sonora Fields – Medway Services – Bexley – Docklands – London	peak times	TL
751	Swanstree Avenue – Sittingbourne – Milton Regis – Chalkwell – Key Street – Medway Services – Bexley – Docklands – London	peak times	TL
E1-E5 (731)	Murston – Sittingbourne – Newington – Rainham – Parkwood – Bexley – Docklands – London	peak times	CW

Where to Board your Bus in SITTINGBOURNE Town Centre

on Saturdays until 1800, stops J & K are closed

Destination	Service Numbers	Stops
Bapchild	333	H J K M N (L Sat)
	335, 344, 345	F H J K M N (L Sat)
	662, 664 (am)	M N
	664 (pm)	J K M N
	664 (pm)	J K M N
Bobbing Village	351	E F
	8	A E
Borden	344, 345	A B D E F G
	9K	F
Bredgar	343	E J K
	344, 345	A B D E F G
Canterbury	324	J K M N
	8	F
Chalkwell Road	341	E F G
	347	E G
Conyer	8	J K
	244, 345	F H J K M N
Cromers Corner	341, 343, 348	D E F K L
	333	A B D E G
Detling	334	D E G
	344, 345	F H J K M N
Faversham	662, 664 (am)	M N
	664 (pm)	J K M N
Halfway	638	H J K M N (L Sat)
	662, 664 (am)	F M N
Hartlip	324, 664 (pm)	M N
	326, 664 (pm)	J K M N
Iwade	326	A B D E G
	341	H E
Kemsley	341	E H J K
	347	E F G
Kenilworth Court	8	E F
	9	F
Key Street	330	E G H L
	344, 345, 346	A B D E F G
Lansdown Road	326, 327	E G
	333	A B D E G
London Road (Chalkwell)	334	D E G
	344, 345, 346	A B D E F G
Lower Halstow	327	E G
	344, 345	F H J K M N
Lynsted	662, 664 (am)	M N
	664 (pm)	J K M N
Maidstone	333	A B D E G
	334	D E G
Meads Estate	334	E H J K
	341	E F G
Medway Hospital	348	D E F G J K
	351	E F
Milton Regis	326, 327	E G
	8	A E
Minster	341	E F G
	347	E G
Murston	324	A B D E G
	326	H E
Newnham	334	E H J K
	341	E F G
Northwood Drive	341	E F G
	348	D E F K L
Oare	333	H J K M N (L Sat)
	333	H J K M N (L Sat)
Ospringe	662, 664 (am)	M N
	324, 664 (pm)	J K M N
Rainham	326, 327	E G
	344, 345	F H J K M N
Rodmersham Green	343	D E F K L
	324	A B D E G
Sheerness	326	H E
	334	E H J K
Snipeshill	241	E F G
	8	A E
Swanstree Avenue	333	H J K M N (L Sat)
	344, 345, 346	F H J K M N (L Sat)
Teynham	349	(E or F) J K M N
	333	J K M N (L Sat)
Tunstall Road	344, 345	F H J K M N (L Sat)
	662, 664 (am)	M N
Upchurch	324, 664 (pm)	J K M N
	349	(E or F) J K M N
Whitstable	8	J K
	333	H J K M N (L Sat)
Woodstock	344, 345	F H J K M N (L Sat)
	662, 664 (am)	M N
Woodstock	324, 664 (pm)	J K M N
	349	(E or F) J K M N

Where to Board your Bus in FAVERSHAM Town Centre

Destination	Service Numbers	Stops
Ashford	666	B E F G
Bapchild	333	C E F G M
Boughton	3,3A,3B	A D M
Boughton Lees	638	B E F
Bysing Wood	666	B E F G
Canterbury	3,3A,3B,3X	A D M
Challock	666	B E F G
Davington	3X	E F K L
Detling	666	J K L M
Doddington	333	C E F G M
Dunkirk	662	B E F G
Eastling	3,3A,3B	A D M
Graveney	660	E F G
Hernhill	660	B D H J K L M
Kiln Court	638	B E F G
Leaveland	3,3A	E F K L
Luddenham School	666	B E F G
Lynsted	333	J K L
Maidstone	662	B E F G
Newnham	333	C E F G M
Oare	662	B E F G
Otterden	333	H J K L
Painter's Forstal	666	B E F G
Seasalter	660	E F G
Seasalter	660	E F G
Seasalter	638	B E F G
Sheldwich	660	B D H J K L M
Sittingbourne	666	B E F G
Stalisfield	333	C E F G M
Tankerton	660	E F G
Teynham	660	B D H J K L M
Teynham	333	C E F G M
Teynham	662	B E F G
Whitstable	638	B E F G
Whitstable	660	B D H J K L M

Where to Board your Bus in SHEERNESS Town Centre

Destination	Service Numbers	Stop
Canterbury	324	A B D E F
Chatham	338	B
Eastchurch	360, 362	A B D E F G H
Eastchurch	364, 367	A B D E F
Halfway	360, 362, 363	A B D E F G H
Halfway	324, 326, 334, 341, 351	A B D E F
Hempstead Valley	339	A B D E F
Iwade	324, 326, 334, 341, 351	A B D E F
Leysdown	360, 362	A B D E F G H
Minster	324, 326, 364, 367	A B D E F
Minster	360, 362, 363	A B D E F G H
Maidstone	334	A B D E F
Queensborough	360, 362, 363	A B D E F G H
Queensway	361	A B D
Rushenden	360, 362, 363	A B D E F G H
Sheppey Hospital	324, 364, 367	A B D E F
Sittingbourne	324, 326, 334, 341, 351	A B D E F
Warden Bay	360, 362	A B D E F G H
Warden Point	364, 367	A B D E F

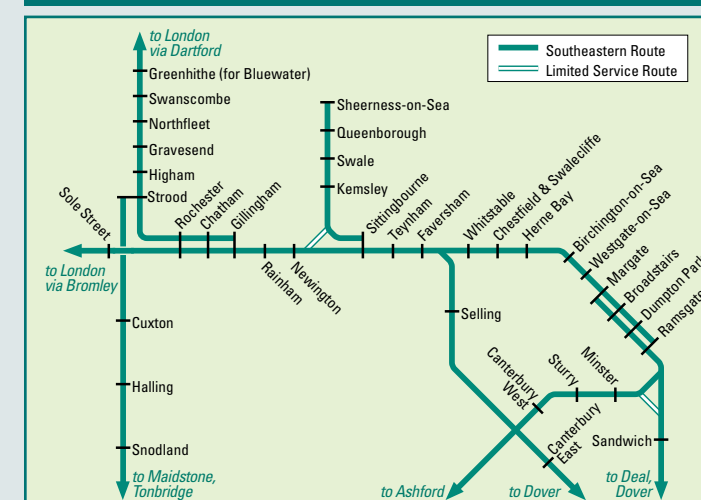
Stops Names A Tesco – B Station – C Station (Set Down) – D Millennium Way/Sheerness High Street – E High Street – F Clock Tower – G Trinity Church – H Cavour Road – I High Street



Faversham Tourist Information Centre

11 Preston Street
Faversham
Kent ME13 8NS
01795 534542

National Railways



southeastern.

SouthEastern Trains Customer Services

PO Box 63428, London, SE1P 5FD
Telephone: 0845 000 2222
Assisted Travel: 0800 783 4524
www.southeasternrailway.co.uk

Frequent services operate direct from Sittingbourne to London.

National Rail Enquiries
03457 48 49 50
www.nationalrail.co.uk